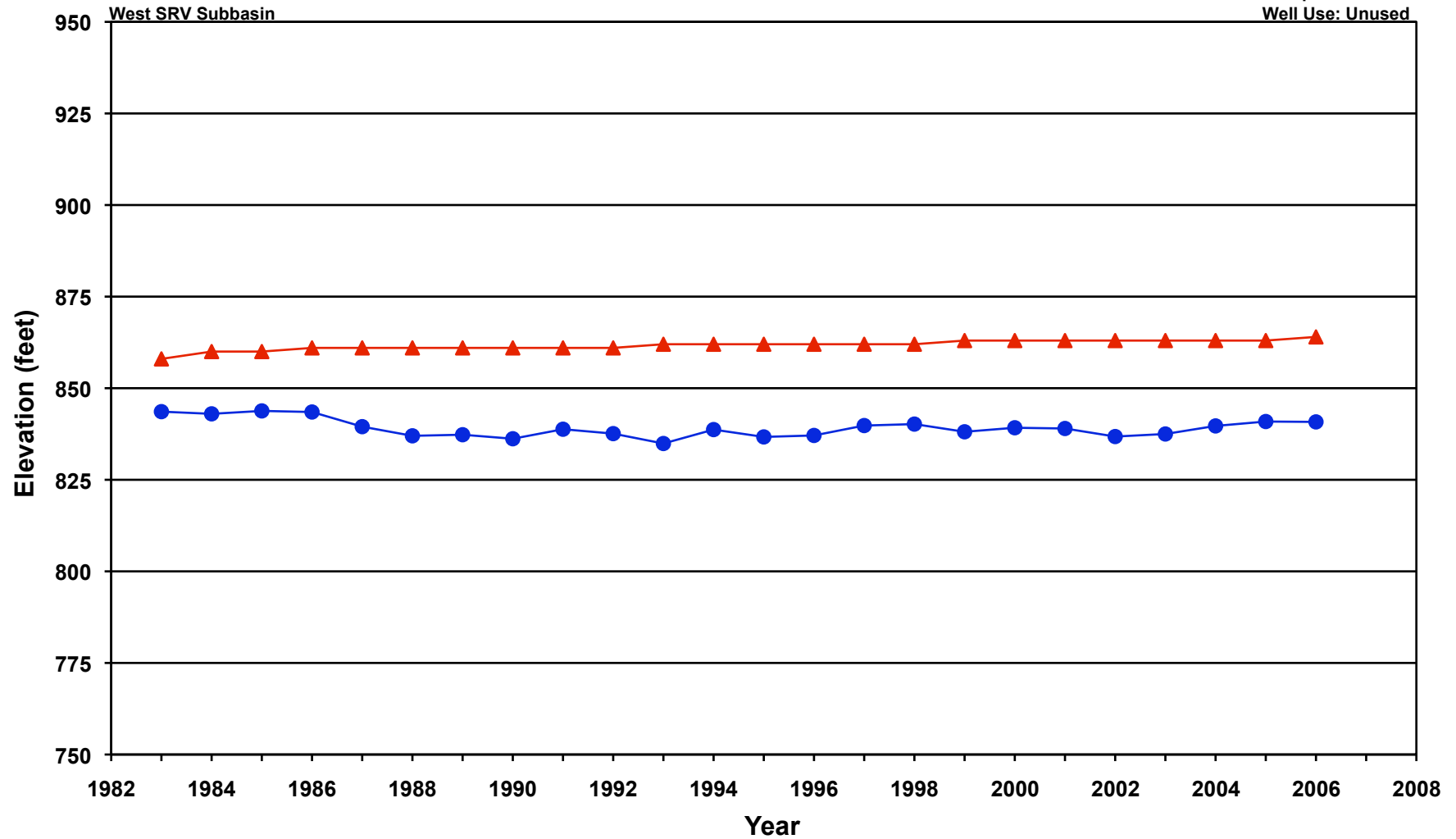


Hydrograph #1

C-01-05 03BAA1

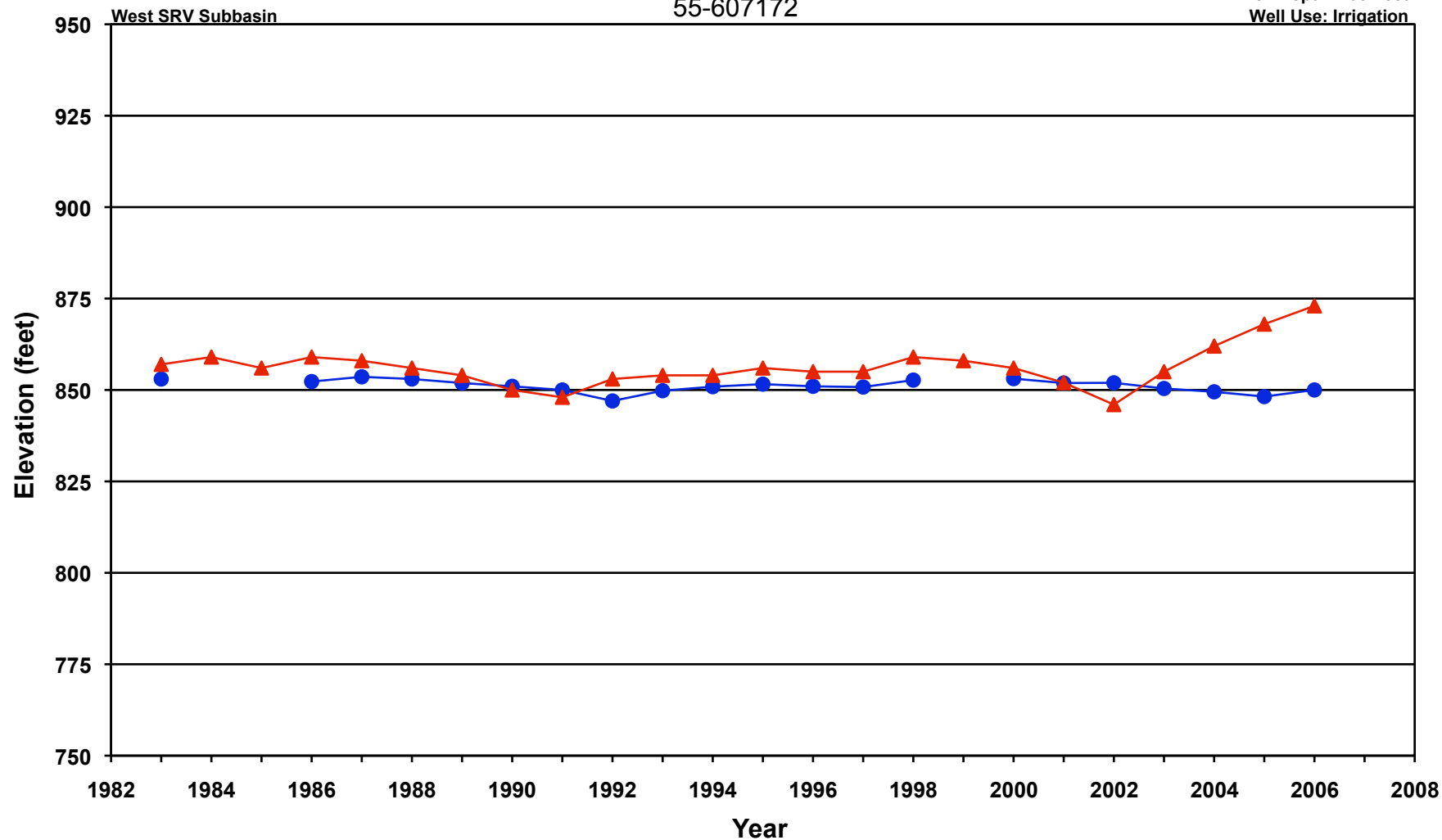
Well Depth: 170 Feet
Well Use: Unused



—●— Observed Head —▲— Simulated Head

Hydrograph #2
B-01-03 34BBB1
55-607172

Well Depth: 200 Feet
Well Use: Irrigation


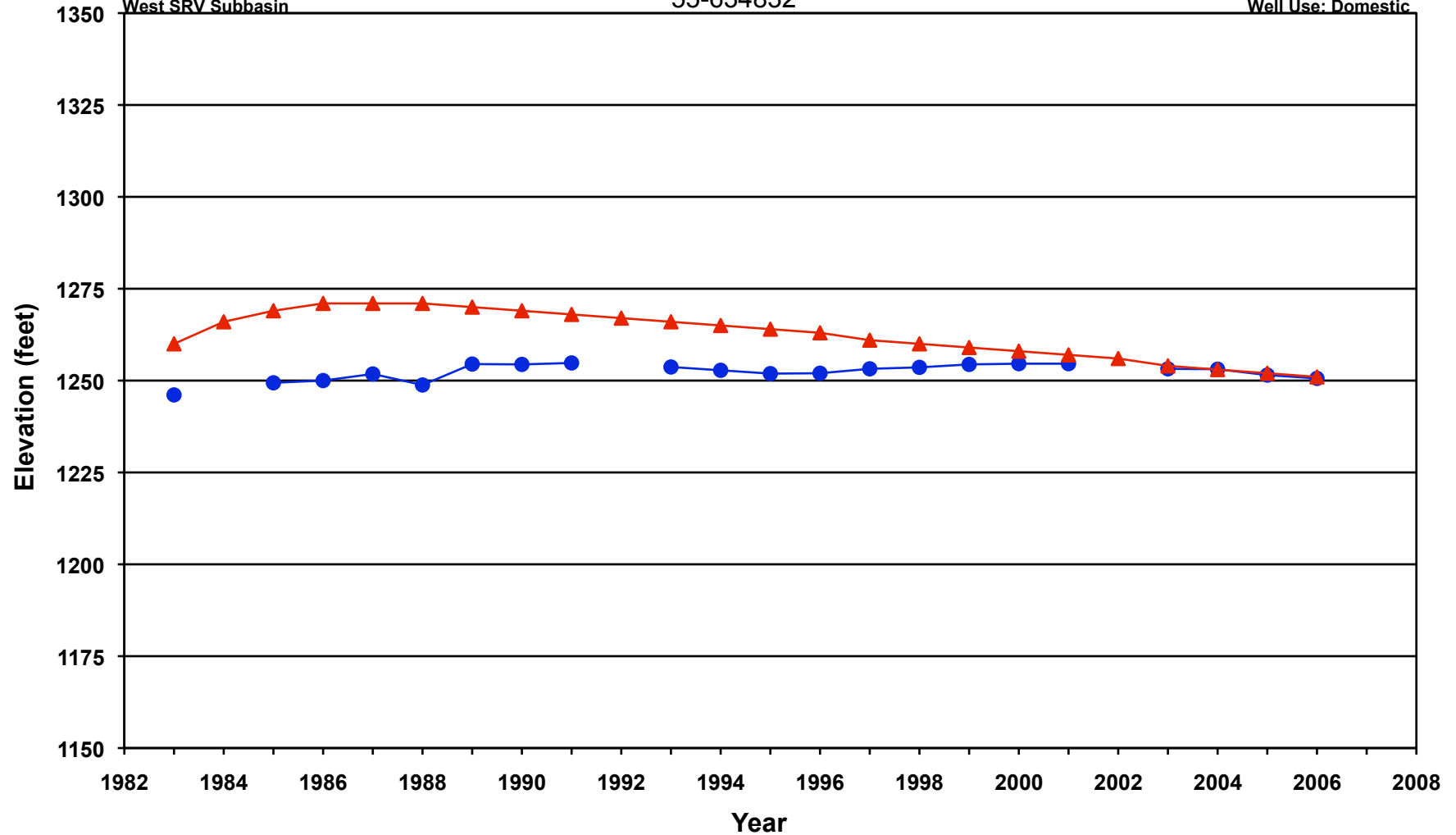


—●— Observed Head —▲— Simulated Head

Hydrograph #3
B-06-03 33DCB
55-634832

West SRV Subbasin

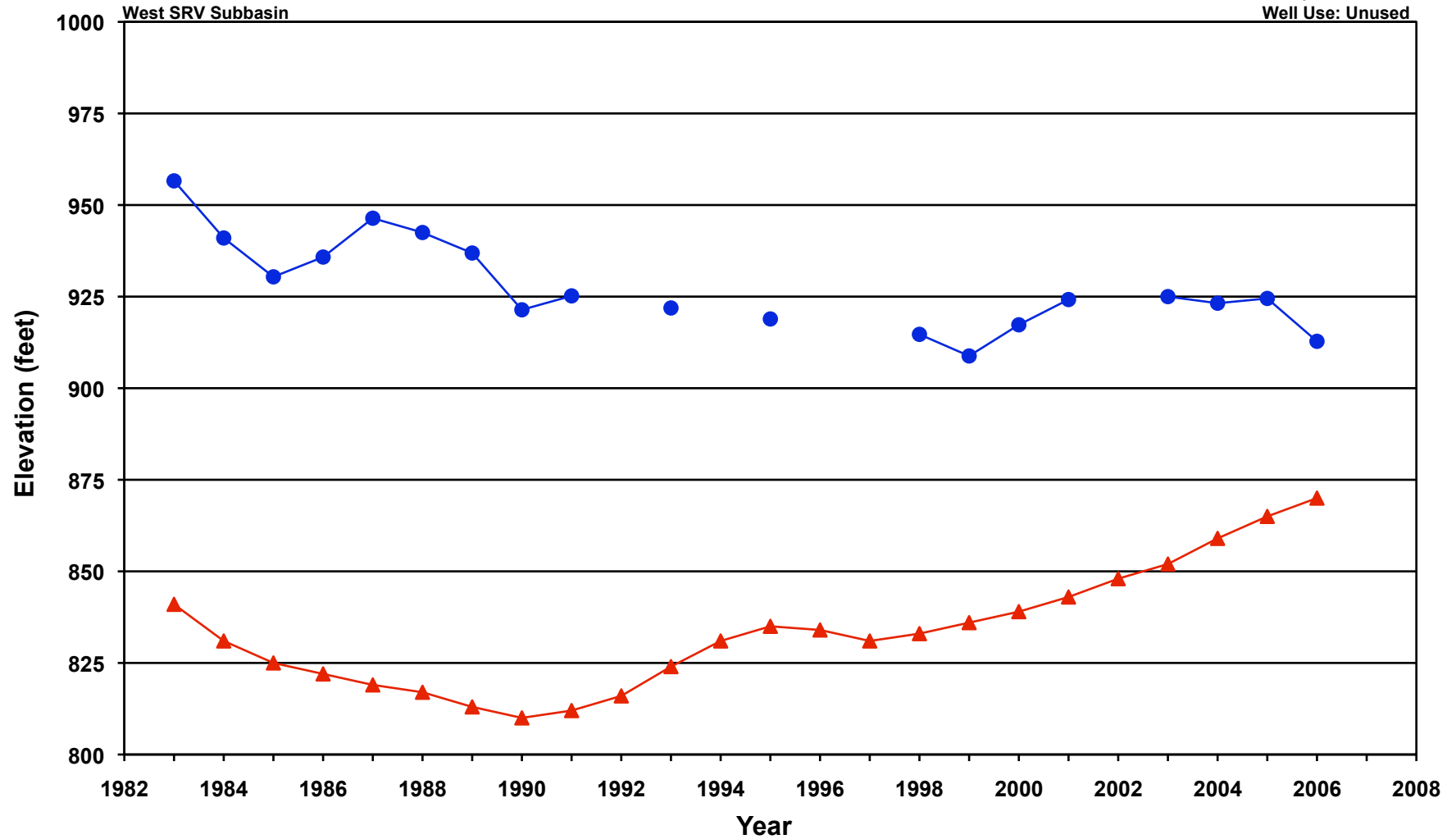
Well Depth: 660 Feet
Well Use: Domestic



Hydrograph #4

B-03-02 21ABA

Well Depth: 534 Feet
Well Use: Unused


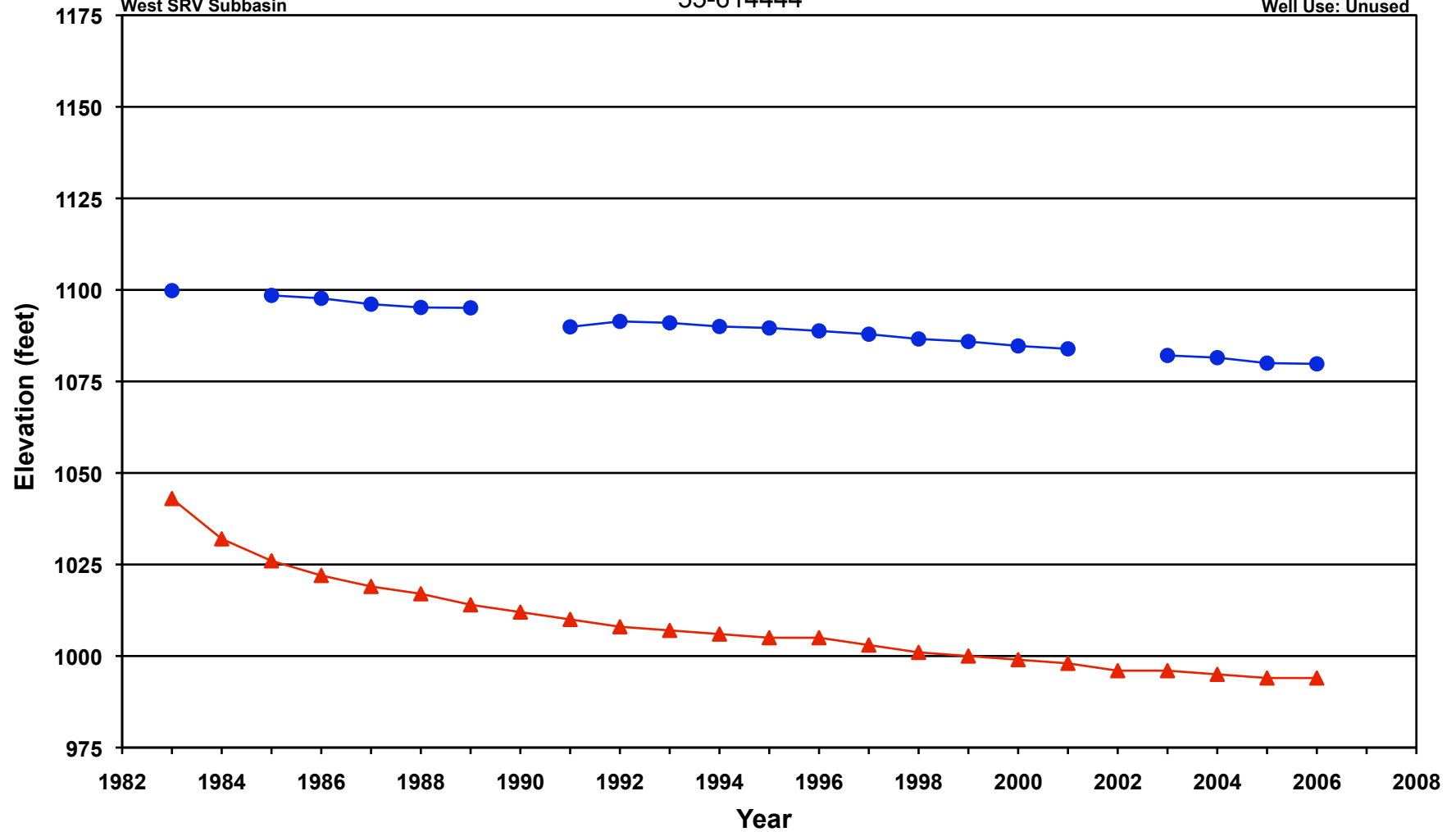


—●— Observed Head —▲— Simulated Head

Hydrograph #5
B-04-02 16AAD
55-614444

West SRV Subbasin

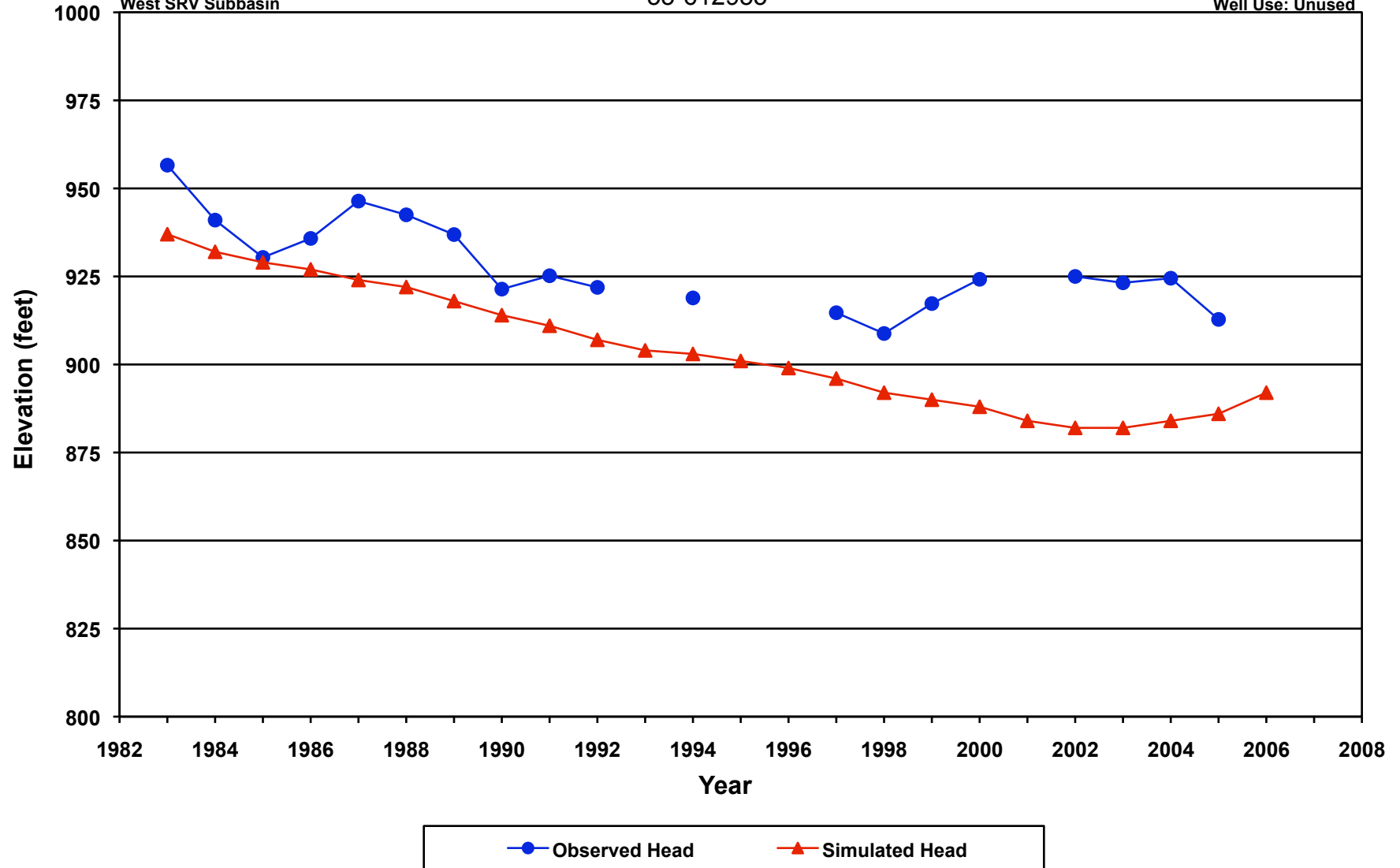
Well Depth: 500 Feet
Well Use: Unused



Hydrograph #6
B-04-01 09BCD
55-612953

West SRV Subbasin


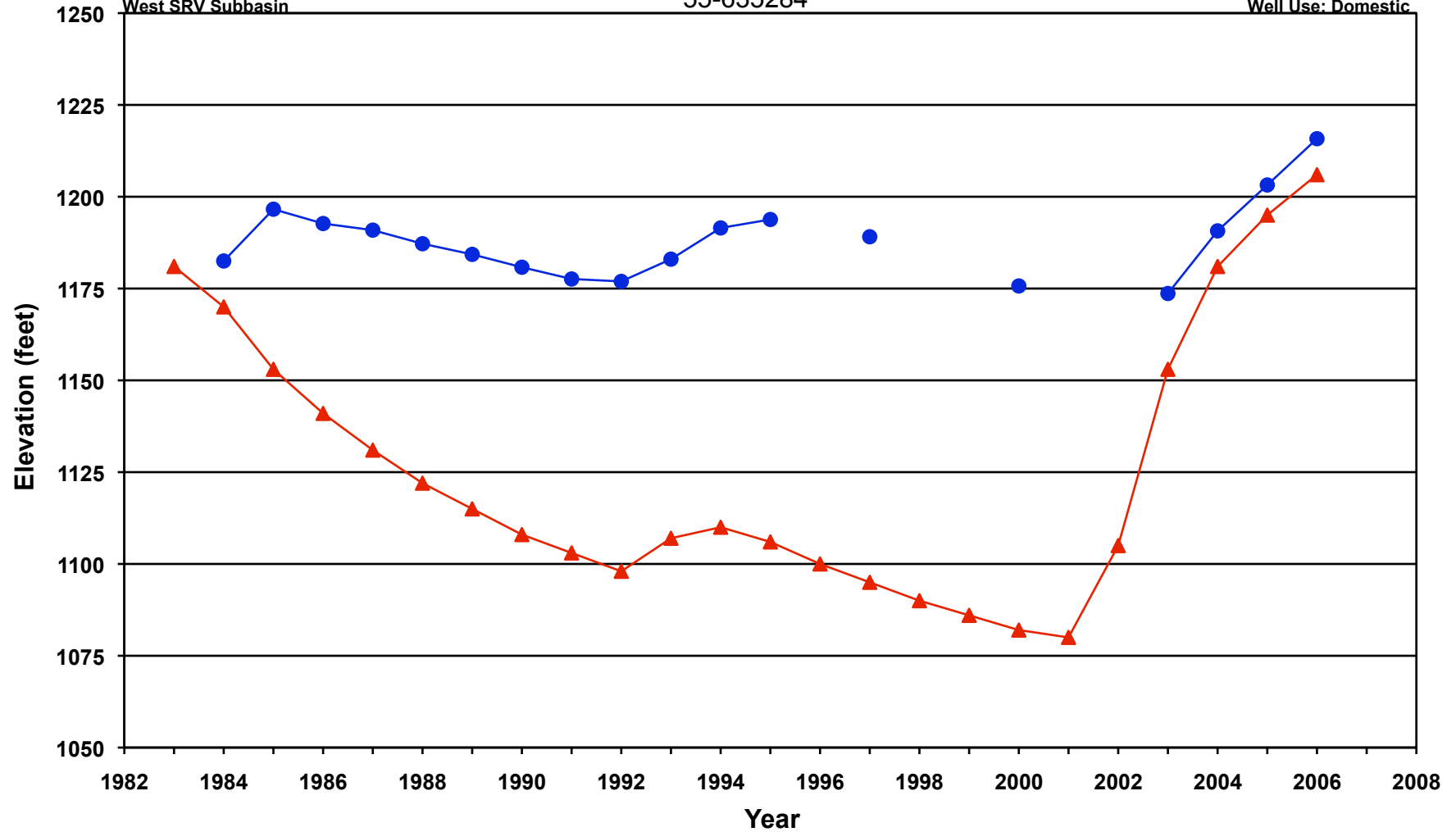
Well Depth: 500 Feet
Well Use: Unused



Hydrograph #7
A-05-01 33BCC
55-635284

West SRV Subbasin

Well Depth: 403 Feet
Well Use: Domestic



Hydrograph #8

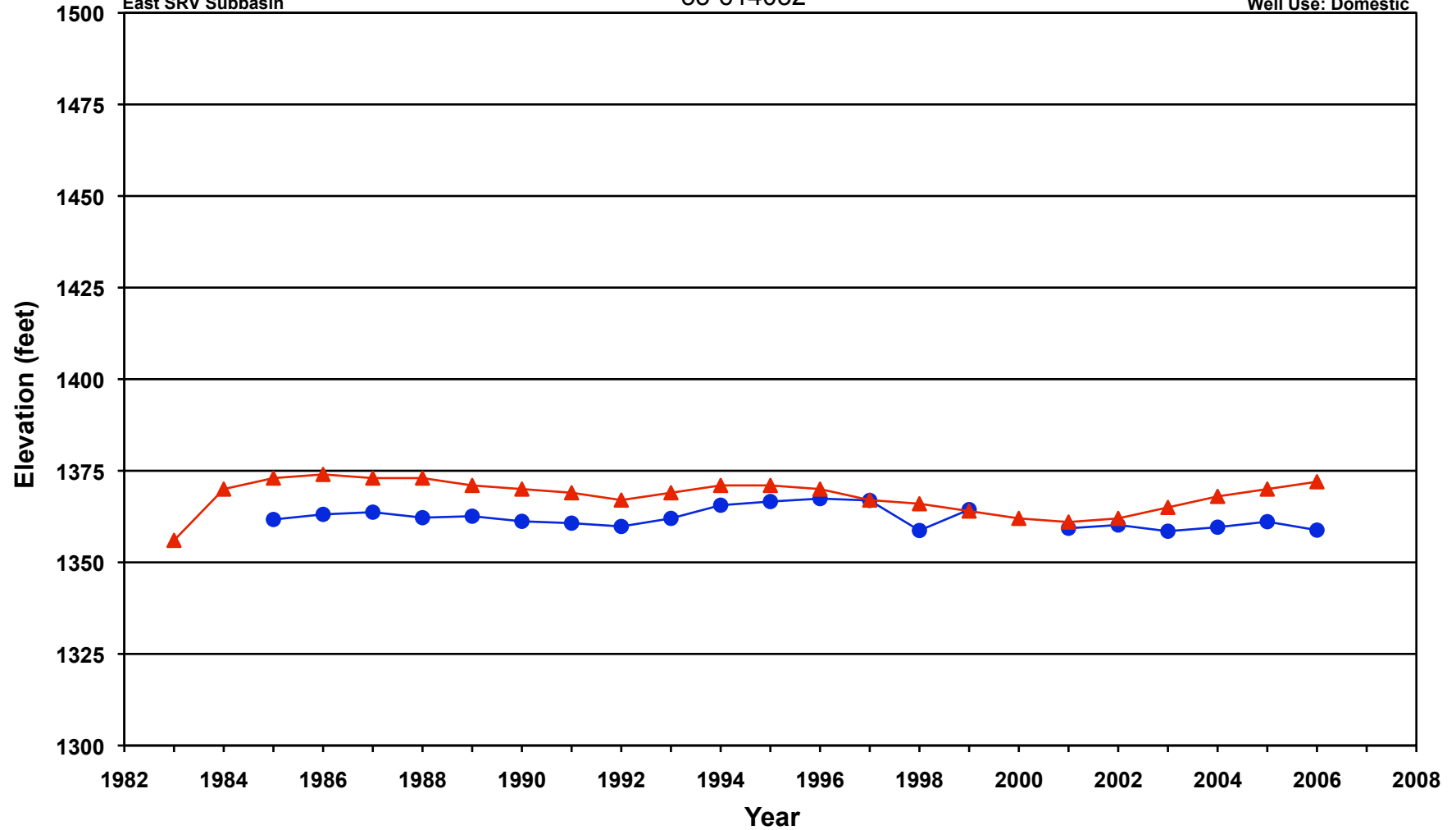
A-05-01 10AAB

55-614032

Well Depth: 438 Feet

Well Use: Domestic


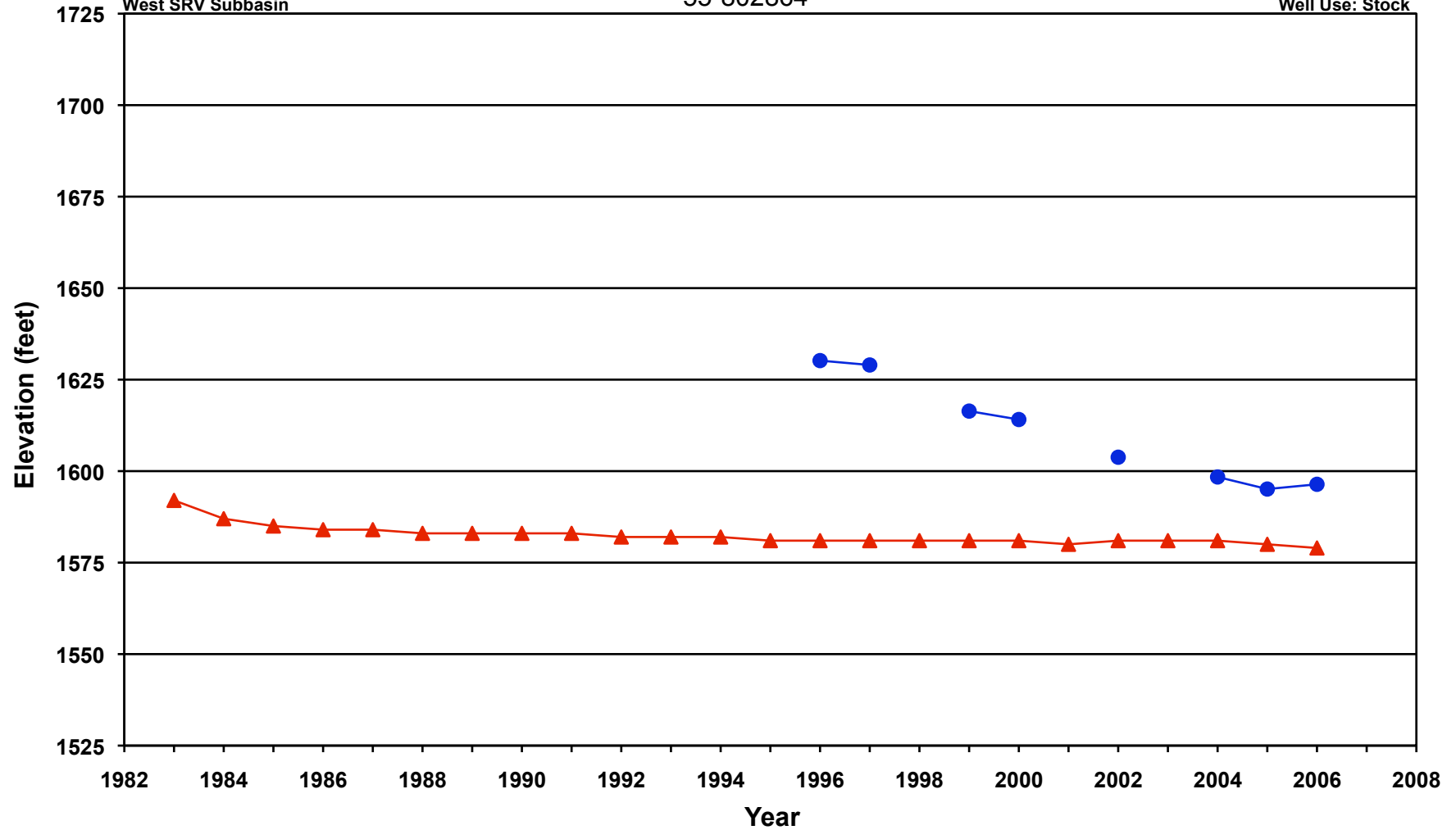
East SRV Subbasin



Hydrograph #9
A-06-02 10CBA
55-802864

West SRV Subbasin

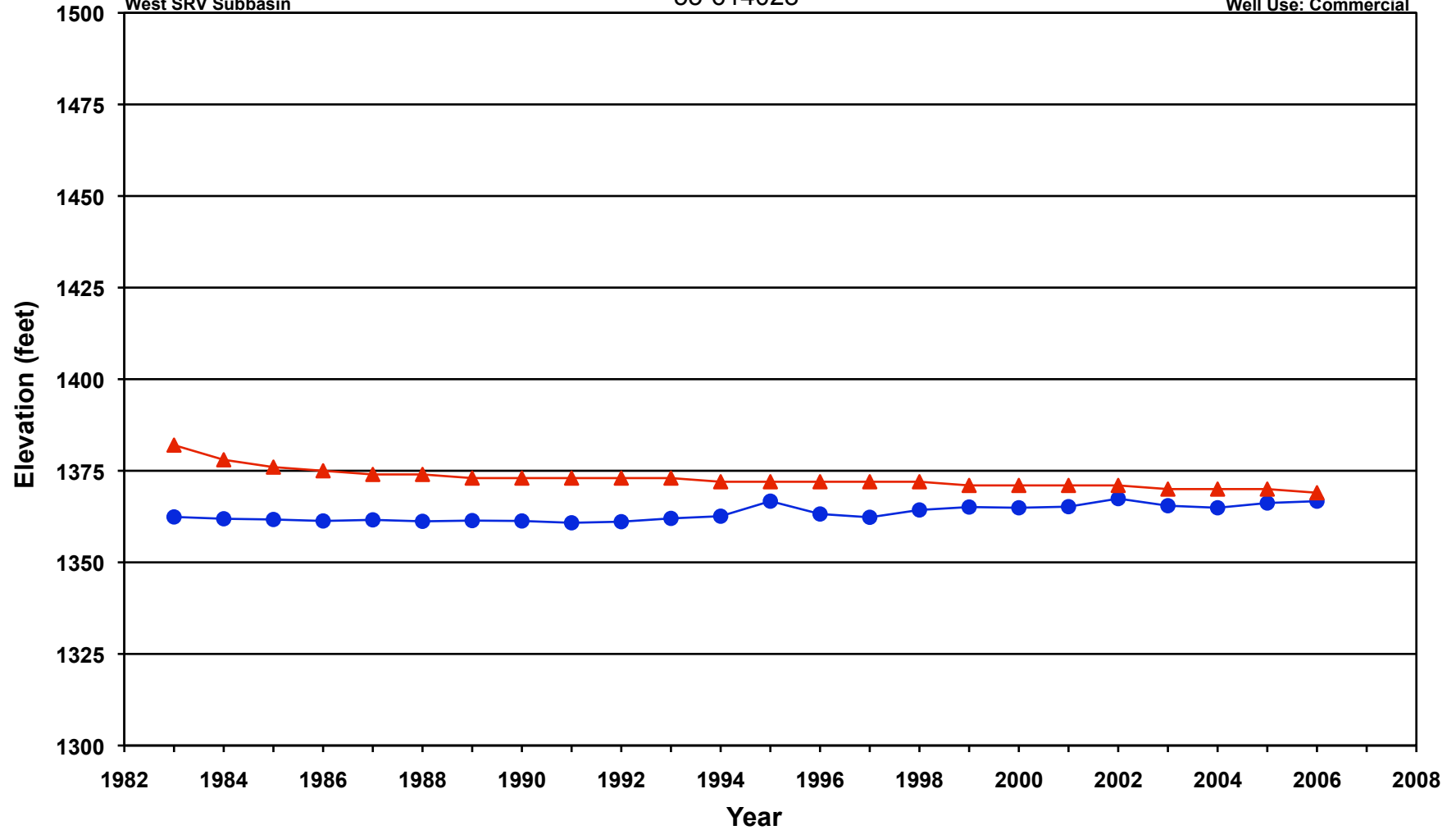
Well Depth: Unknown
Well Use: Stock



Hydrograph #10
A-05-02 10ABA
55-614028

West SRV Subbasin


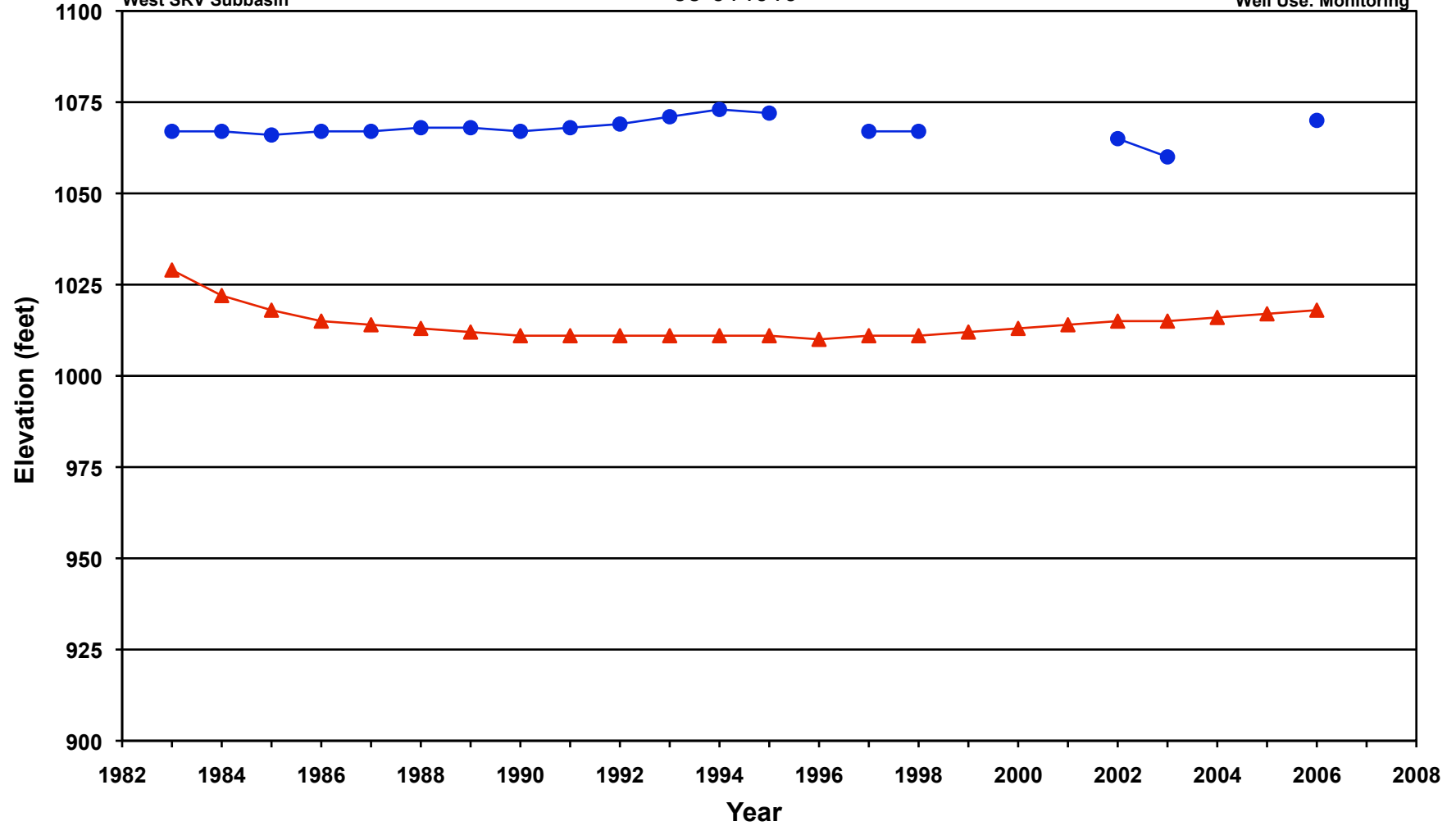
Well Depth: 519 Feet
Well Use: Commercial



Hydrograph #11
A-04-02 11ADB
55-614010

West SRV Subbasin

Well Depth: 900 Feet
Well Use: Monitoring



Hydrograph #12

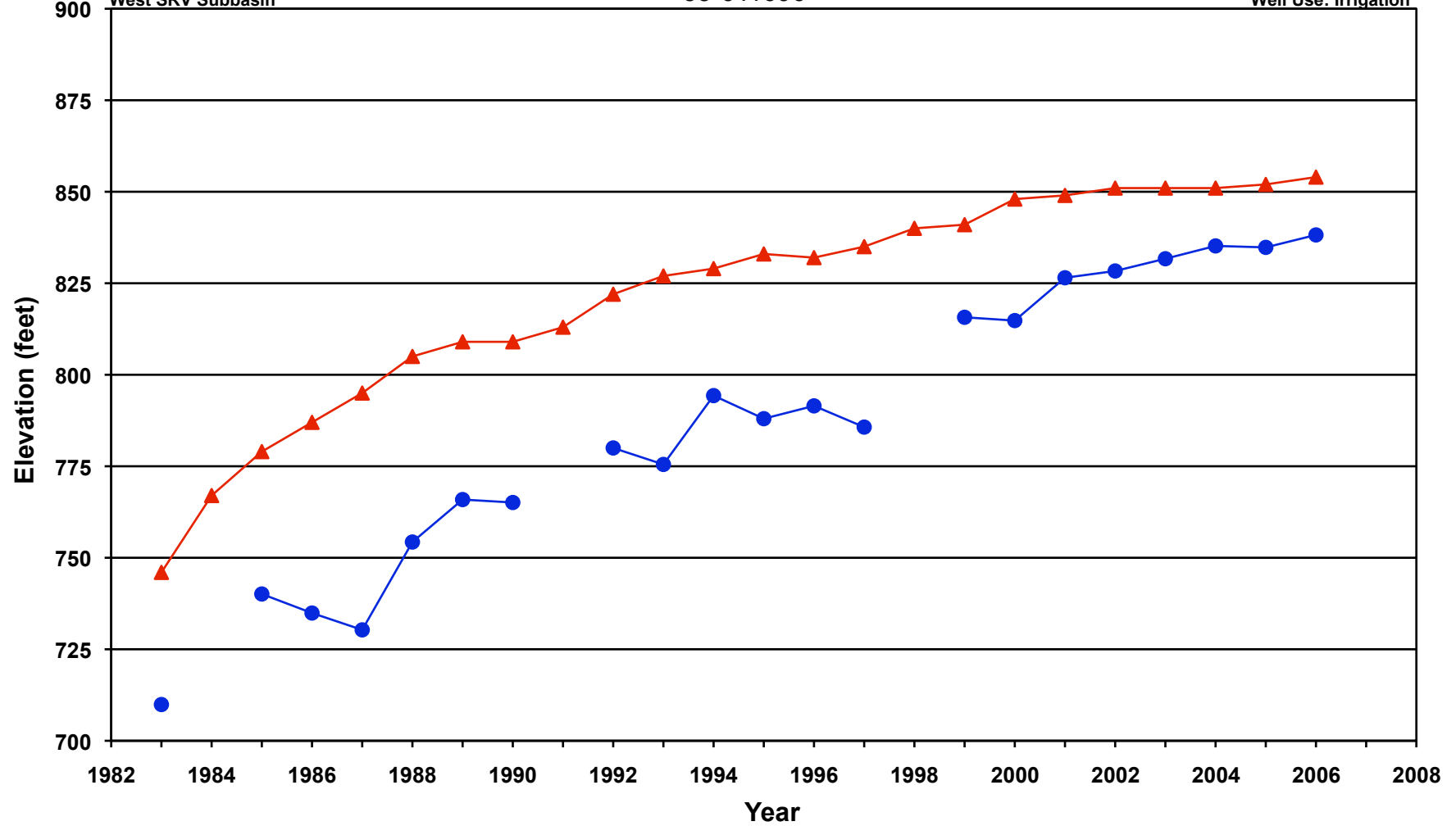
B-02-02 25CBB2

55-611696

Well Depth: 1720 Feet

Well Use: Irrigation


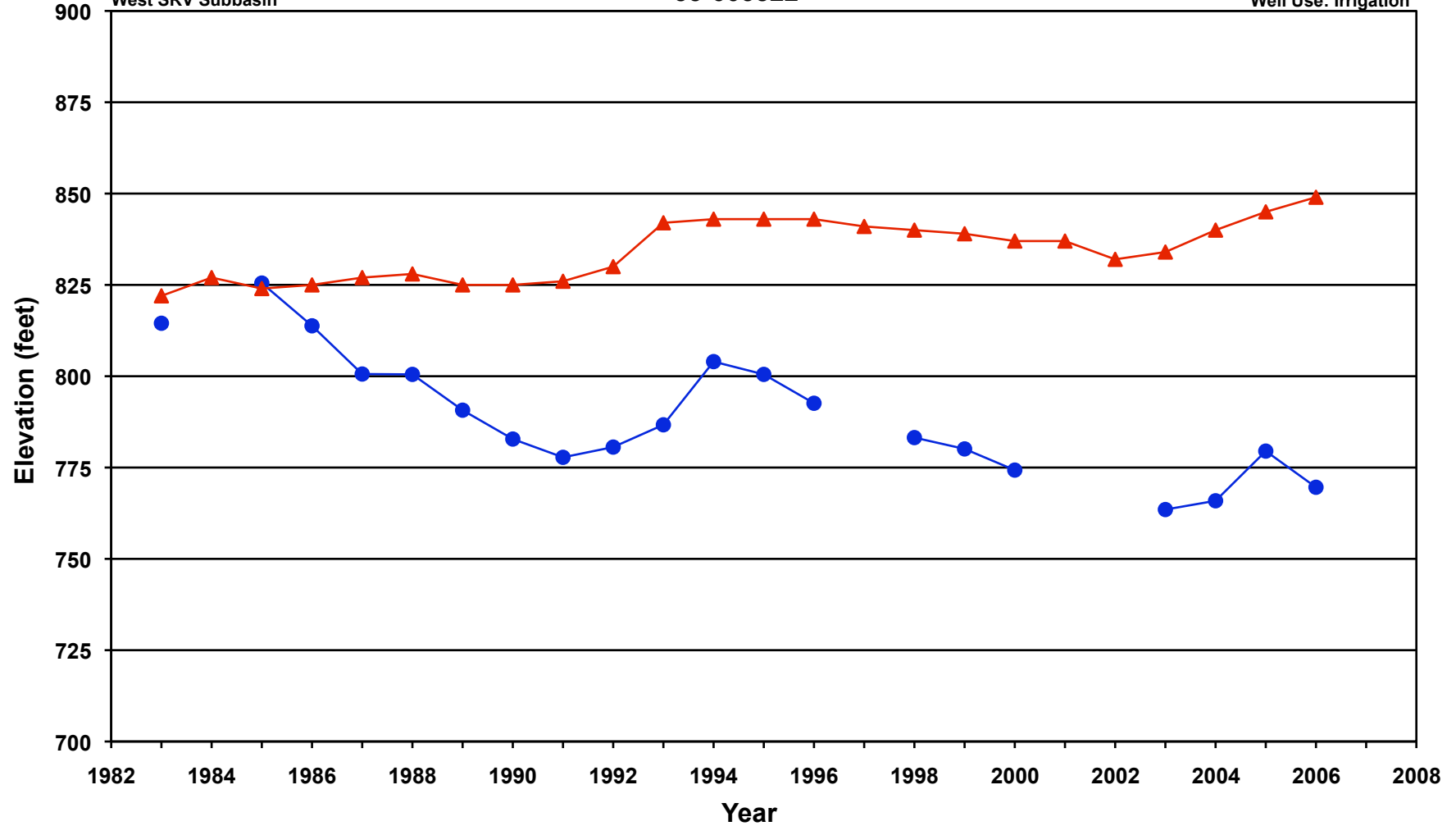
West SRV Subbasin



Hydrograph #13
B-03-01 24BBB3
55-603822

West SRV Subbasin

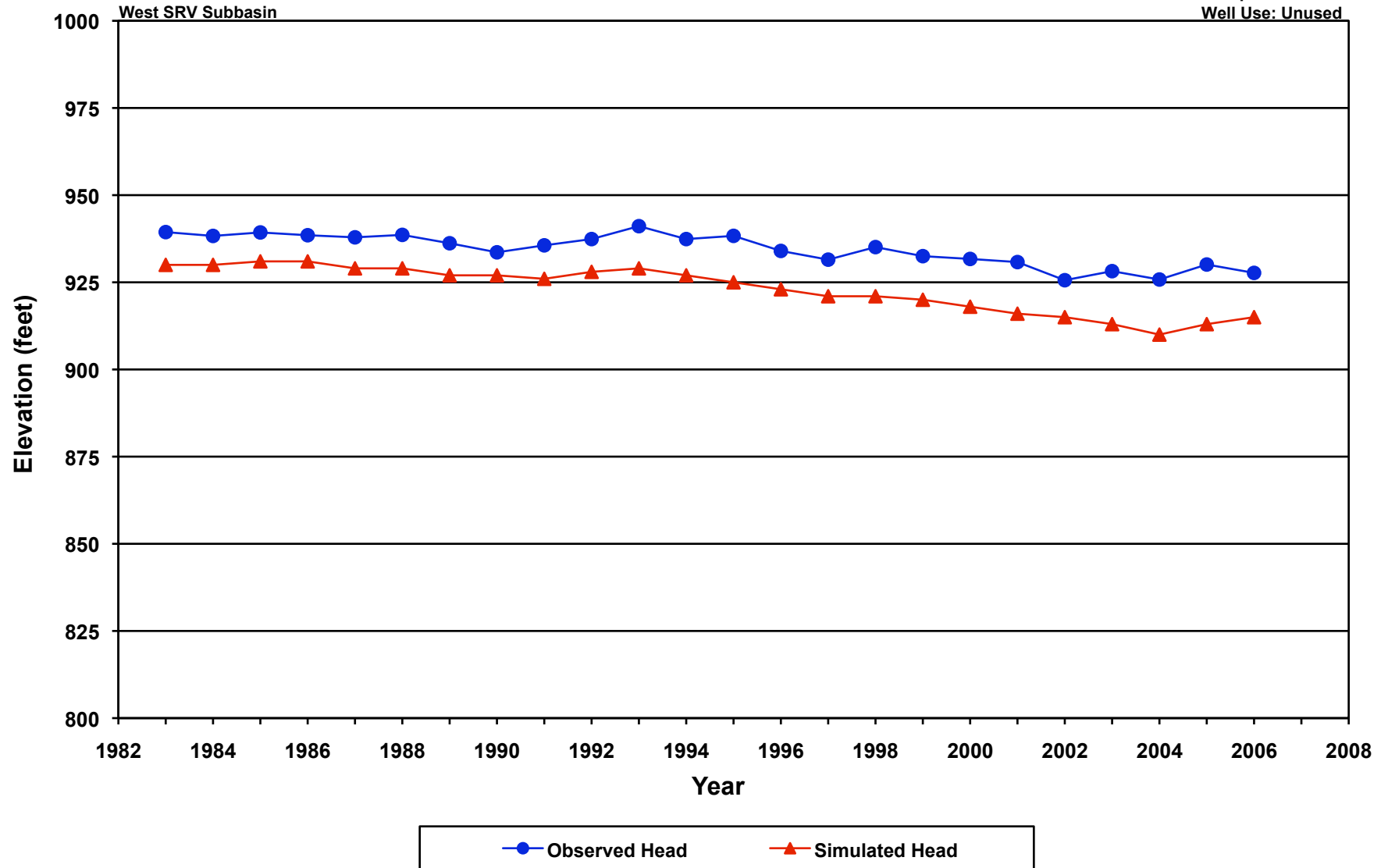
Well Depth: 1200 Feet
Well Use: Irrigation



Hydrograph #14

A-01-01 19DCD1

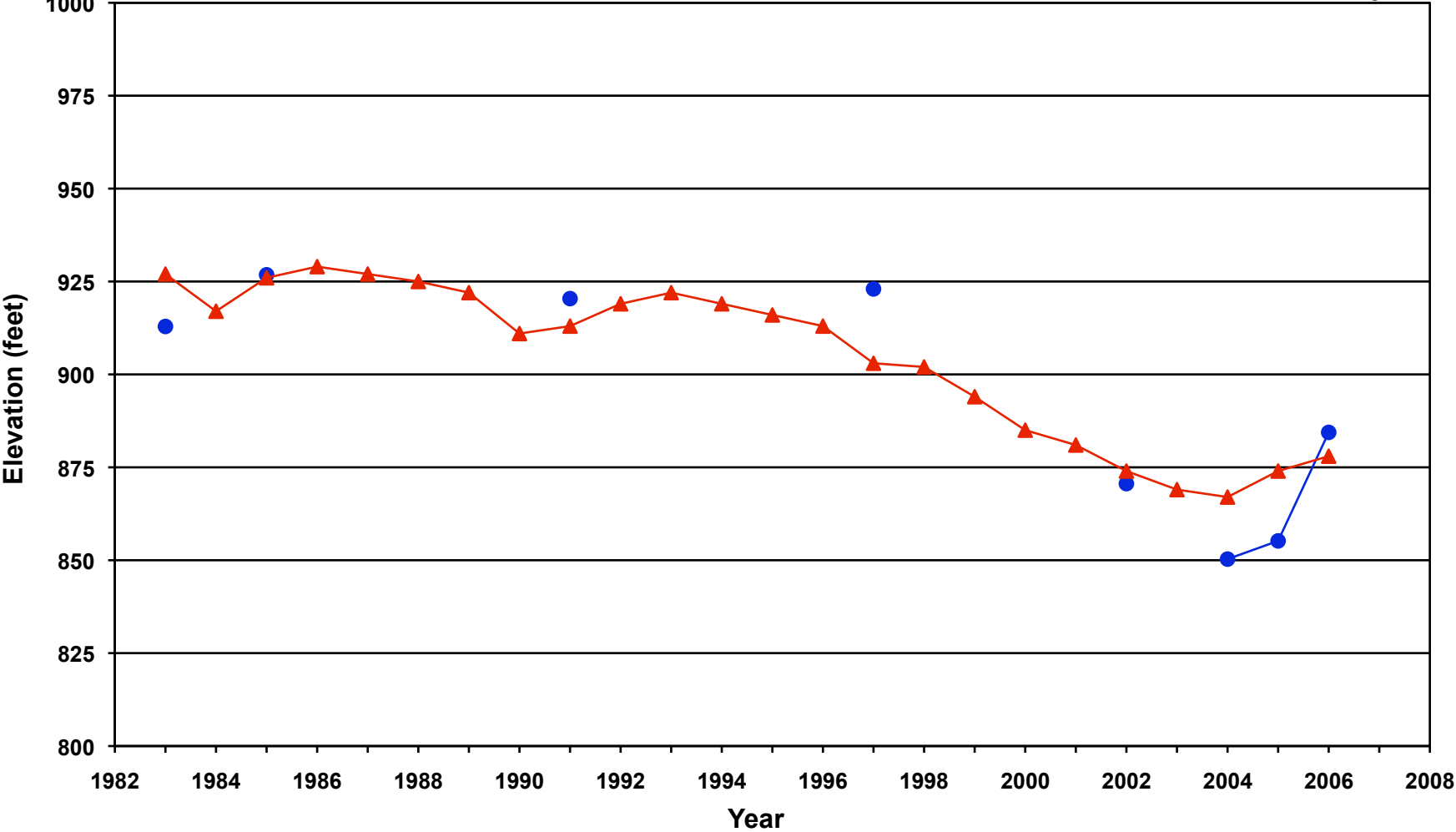
Well Depth: 100 Feet
Well Use: Unused



Hydrograph #15
A-02-01 20DDD2
55-617100

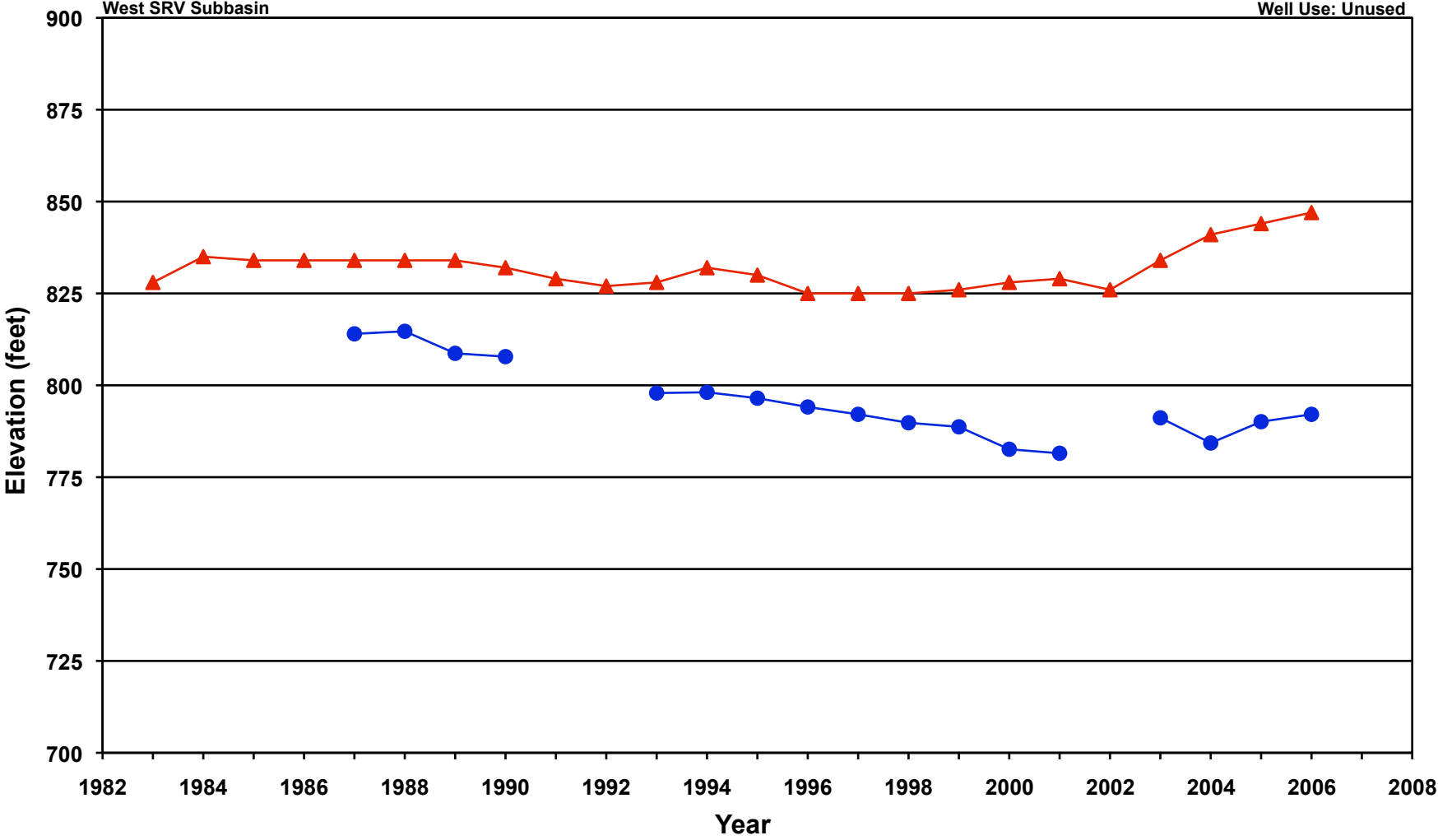
West SRV Subbasin

Well Depth: 702 Feet
Well Use: Irrigation



Hydrograph #16
A-03-01 04BAA2

Well Depth: 1000 Feet
Well Use: Unused



Hydrograph #17


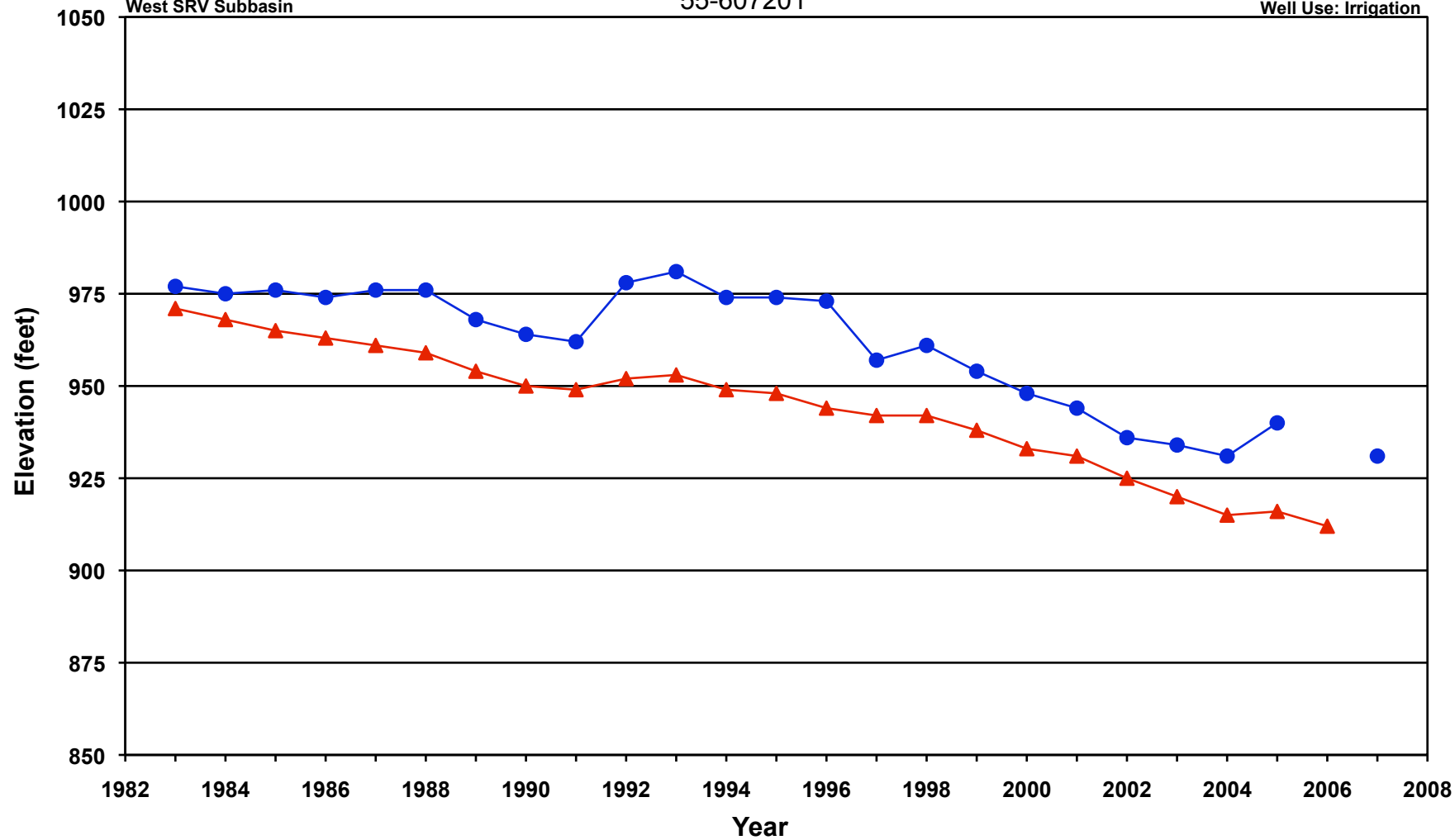
A-01-02 09AAB2

55-607201

Well Depth: 500 Feet

Well Use: Irrigation

West SRV Subbasin



Hydrograph #18

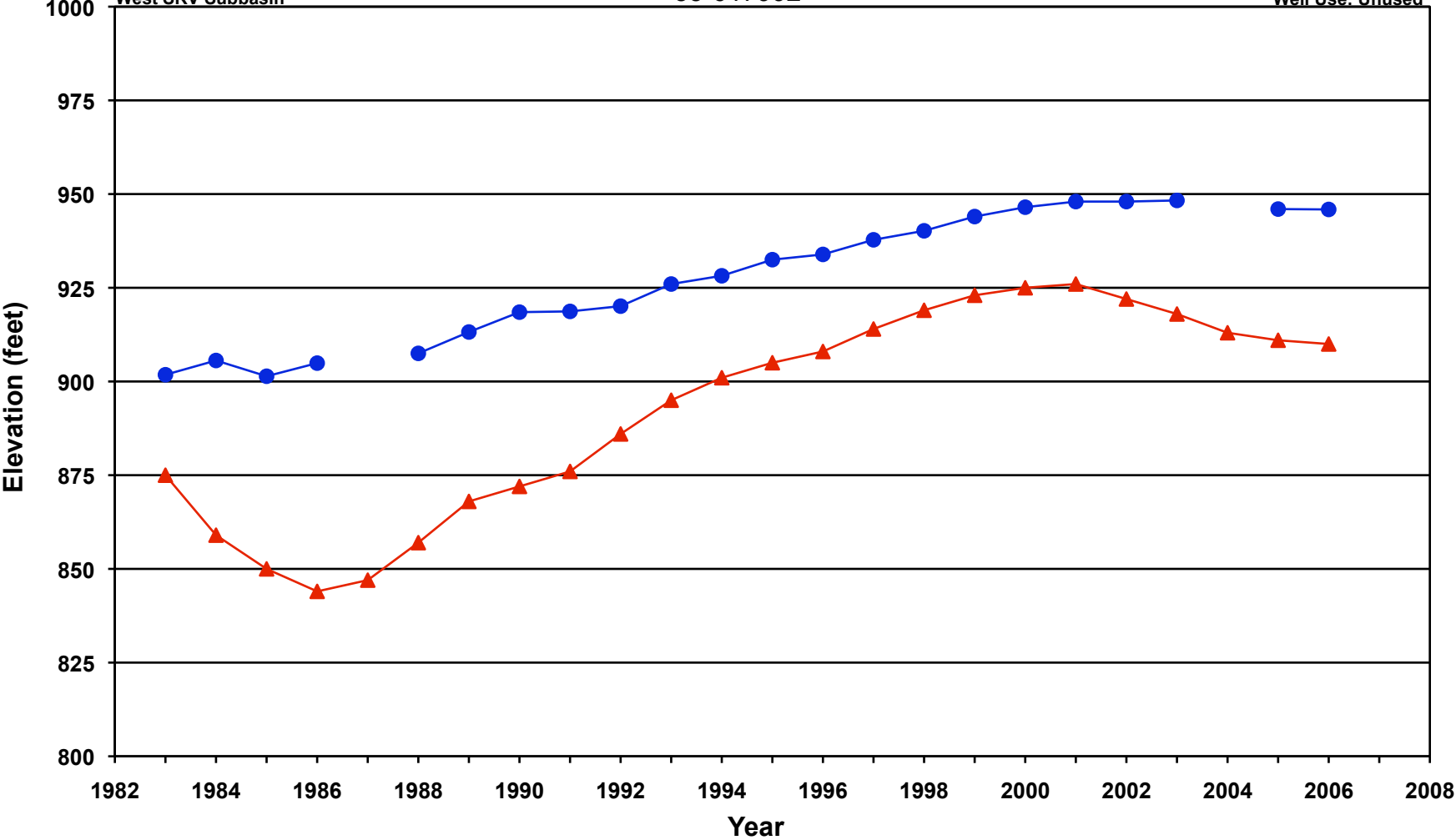
A-03-02 22BAA

55-617992

Well Depth: 851 Feet

Well Use: Unused

West SRV Subbasin



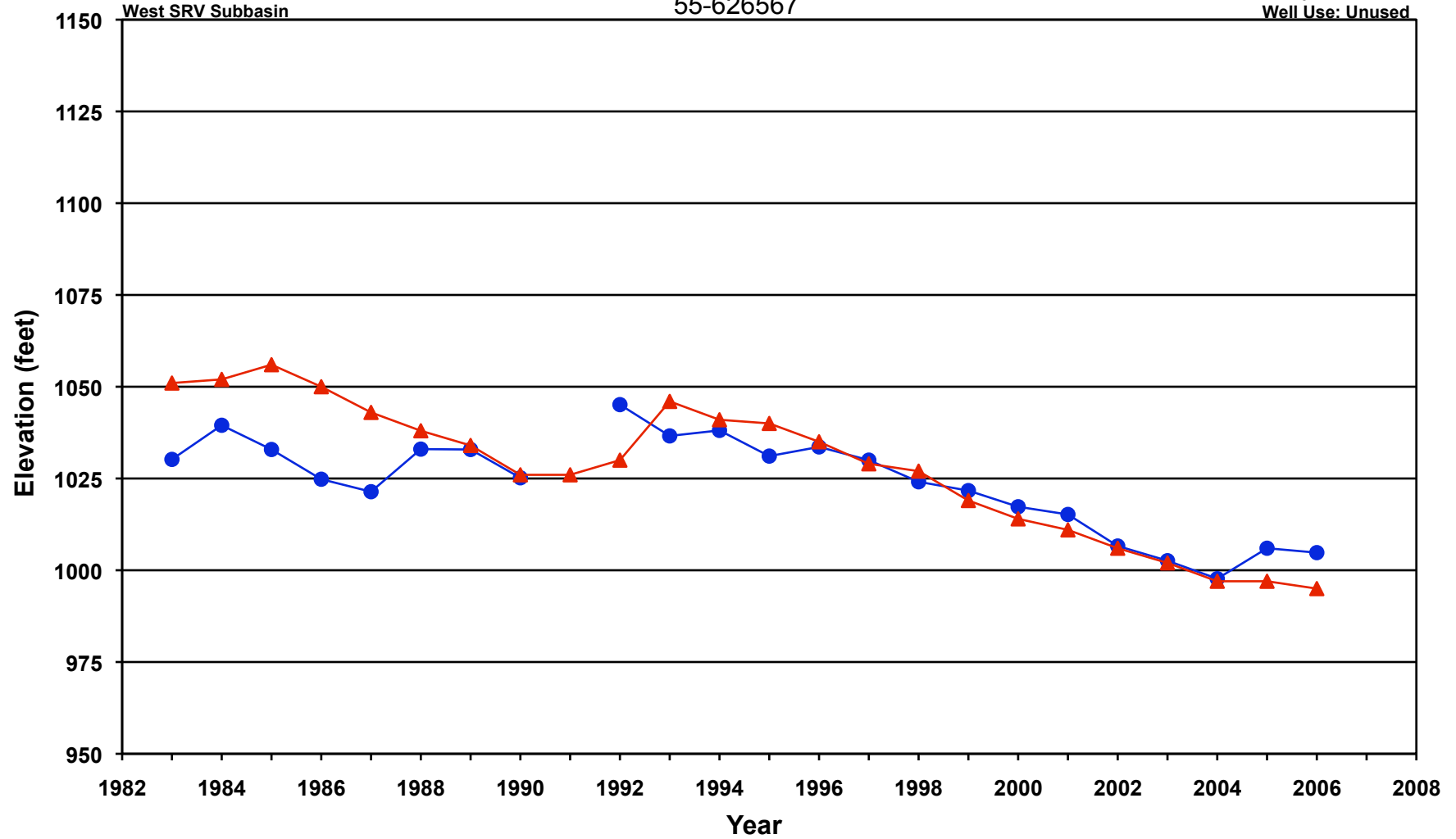
Hydrograph #19

A-01-03 28ABD

55-626567

Well Depth: 851 Feet

Well Use: Unused



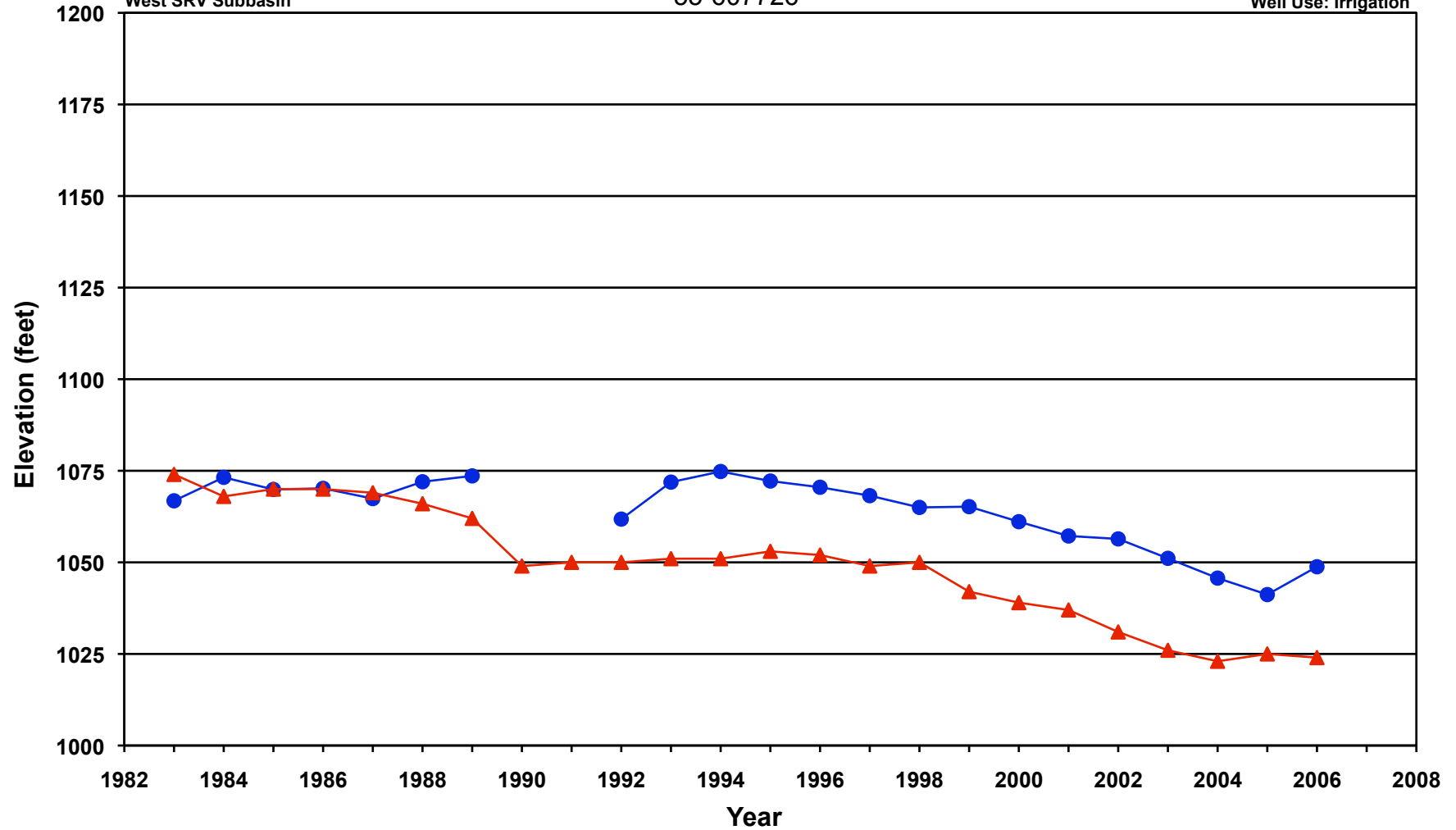
Observed Head

Simulated Head

Hydrograph #20
A-02-03 35BBC
55-607726

West SRV Subbasin

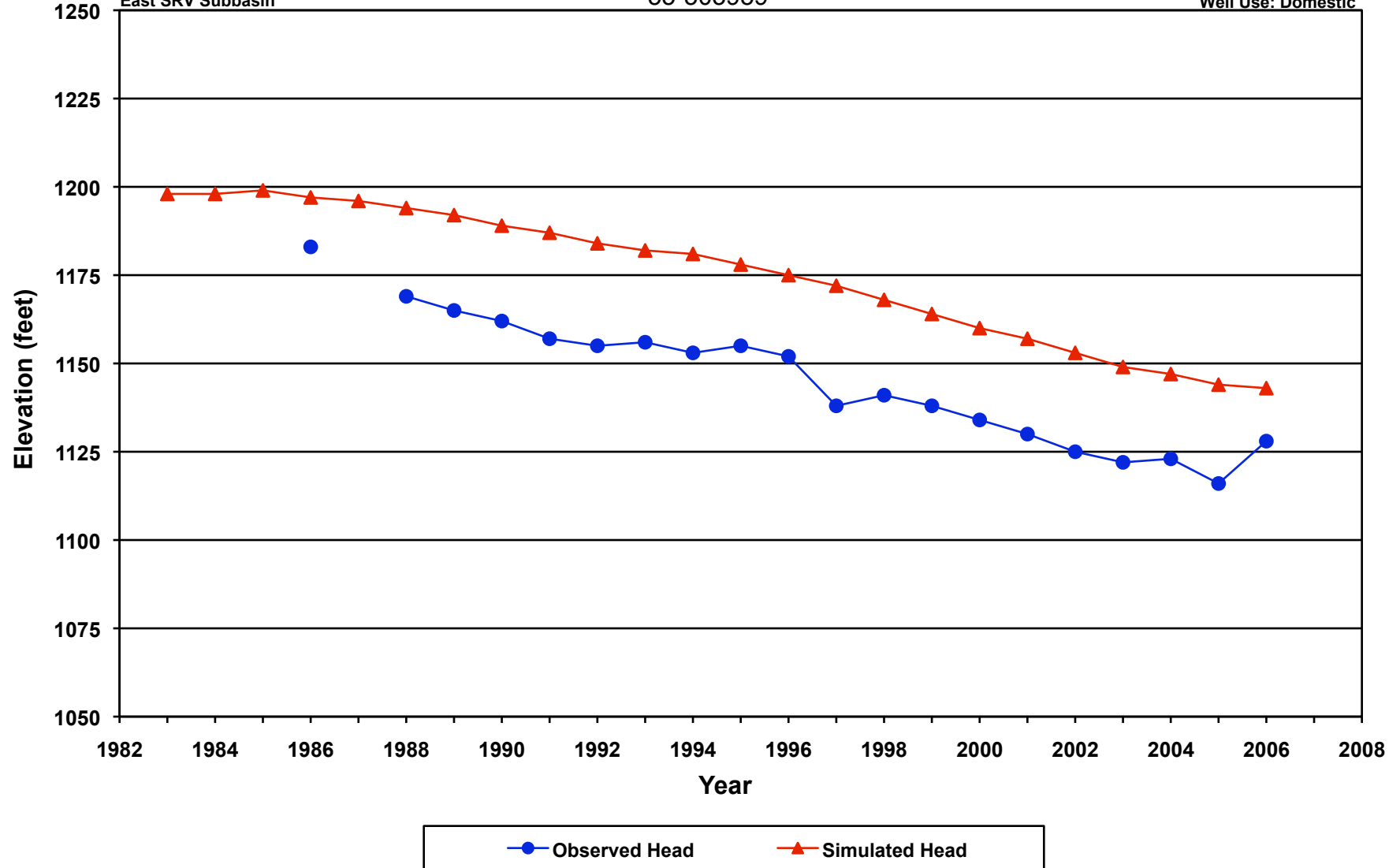
Well Depth: 620 Feet
Well Use: Irrigation



Hydrograph #21
A-04-03 13BAA
55-503959

East SRV Subbasin

Well Depth: 1200 Feet
Well Use: Domestic



Hydrograph #22

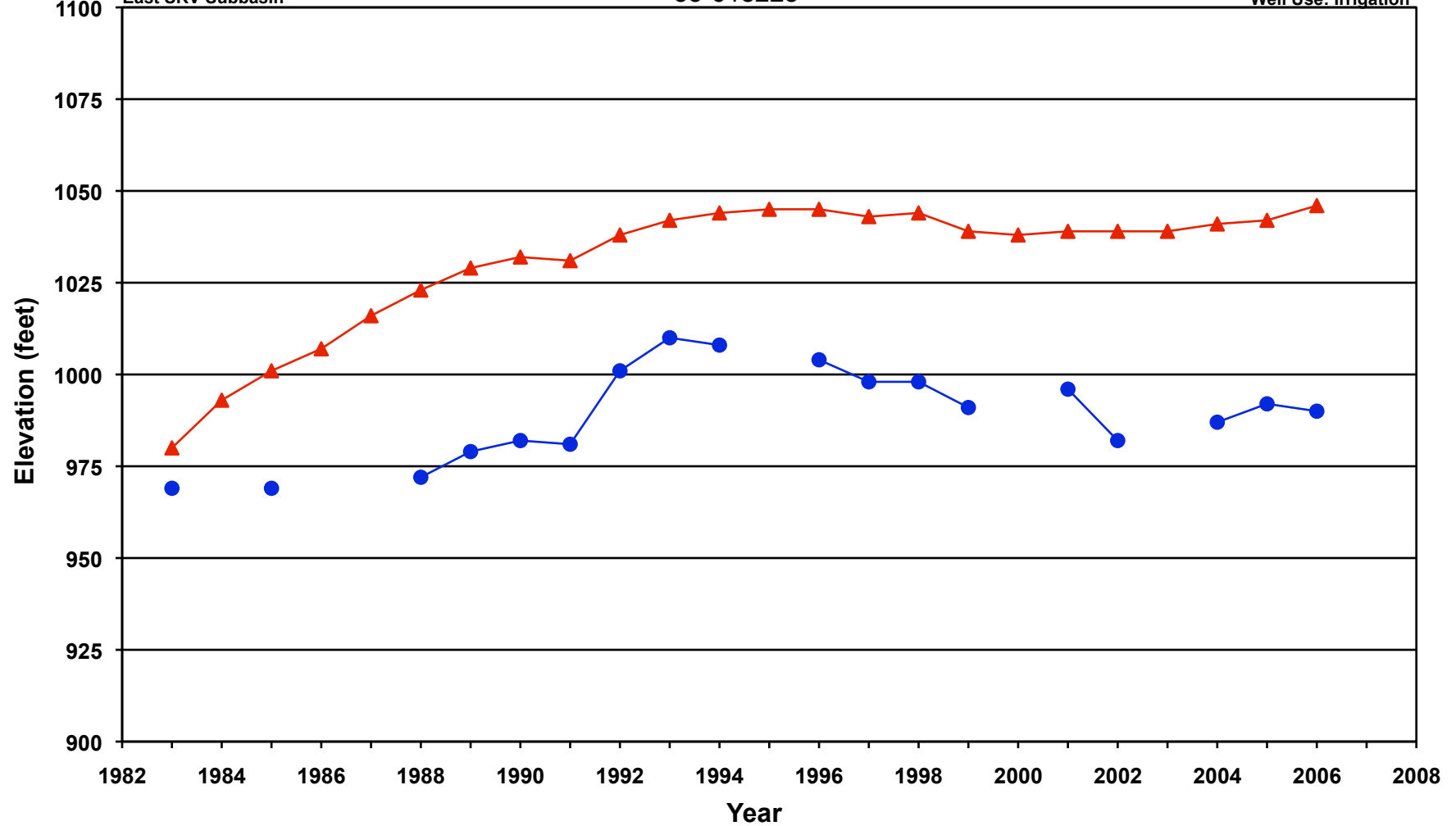
A-03-04 17BAA

55-618225

East SRV Subbasin

Well Depth: 981 Feet

Well Use: Irrigation



—●— Observed Head

—▲— Simulated Head

Hydrograph #23


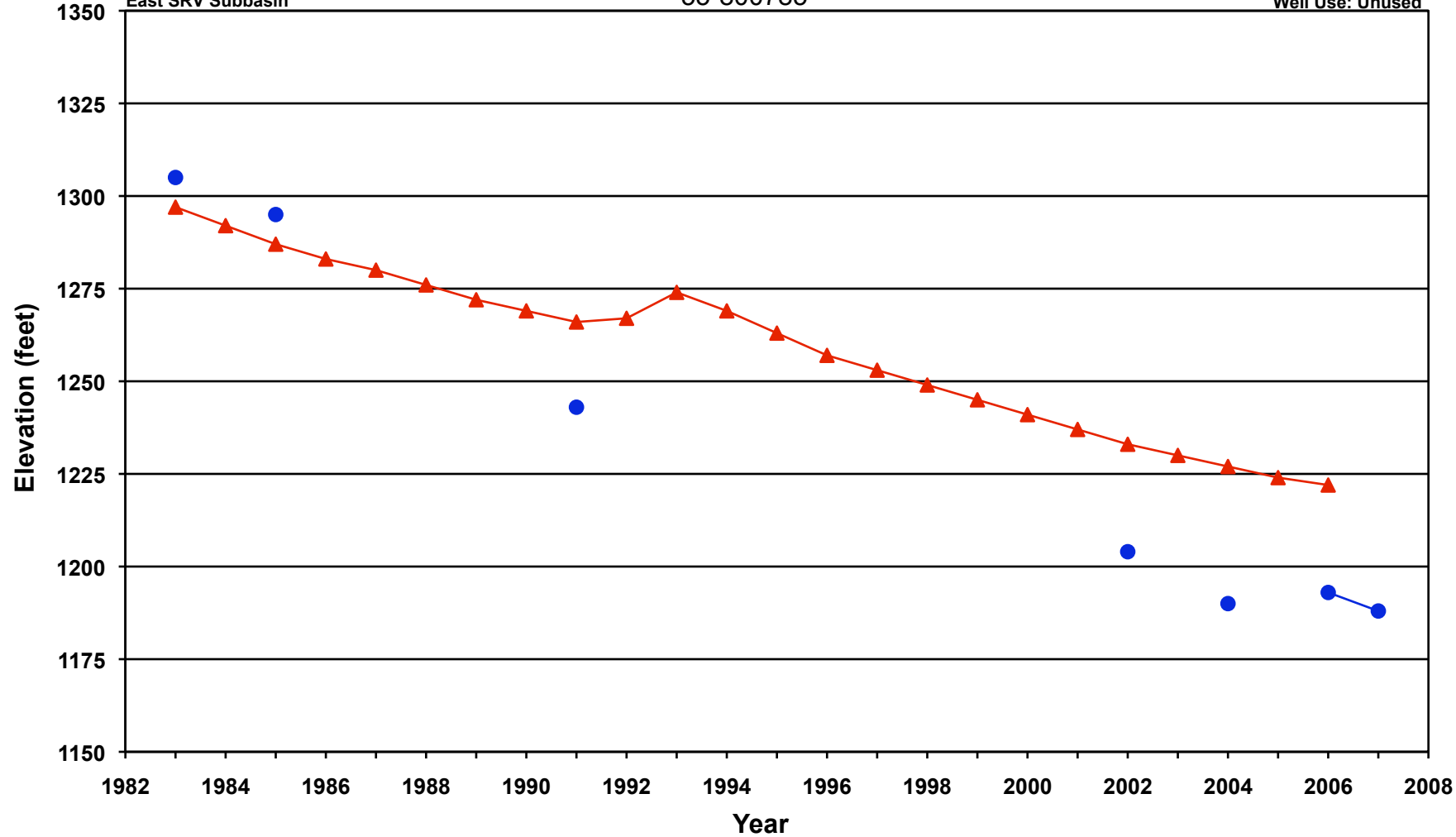
A-05-04 05DCC2

55-800785

Well Depth: 990 Feet

Well Use: Unused

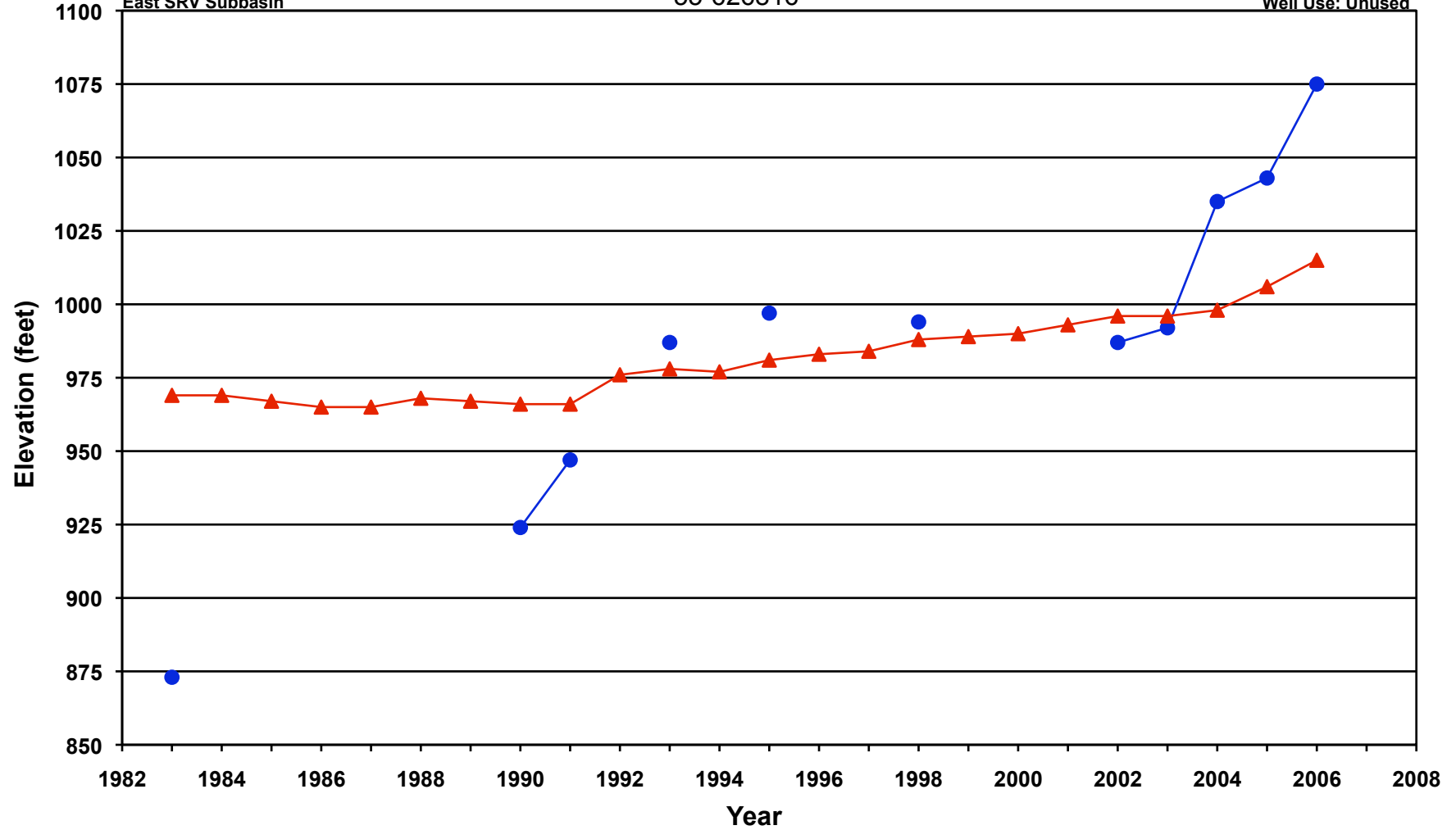
East SRV Subbasin



Hydrograph #24
A-02-04 01ACC
55-626816

East SRV Subbasin


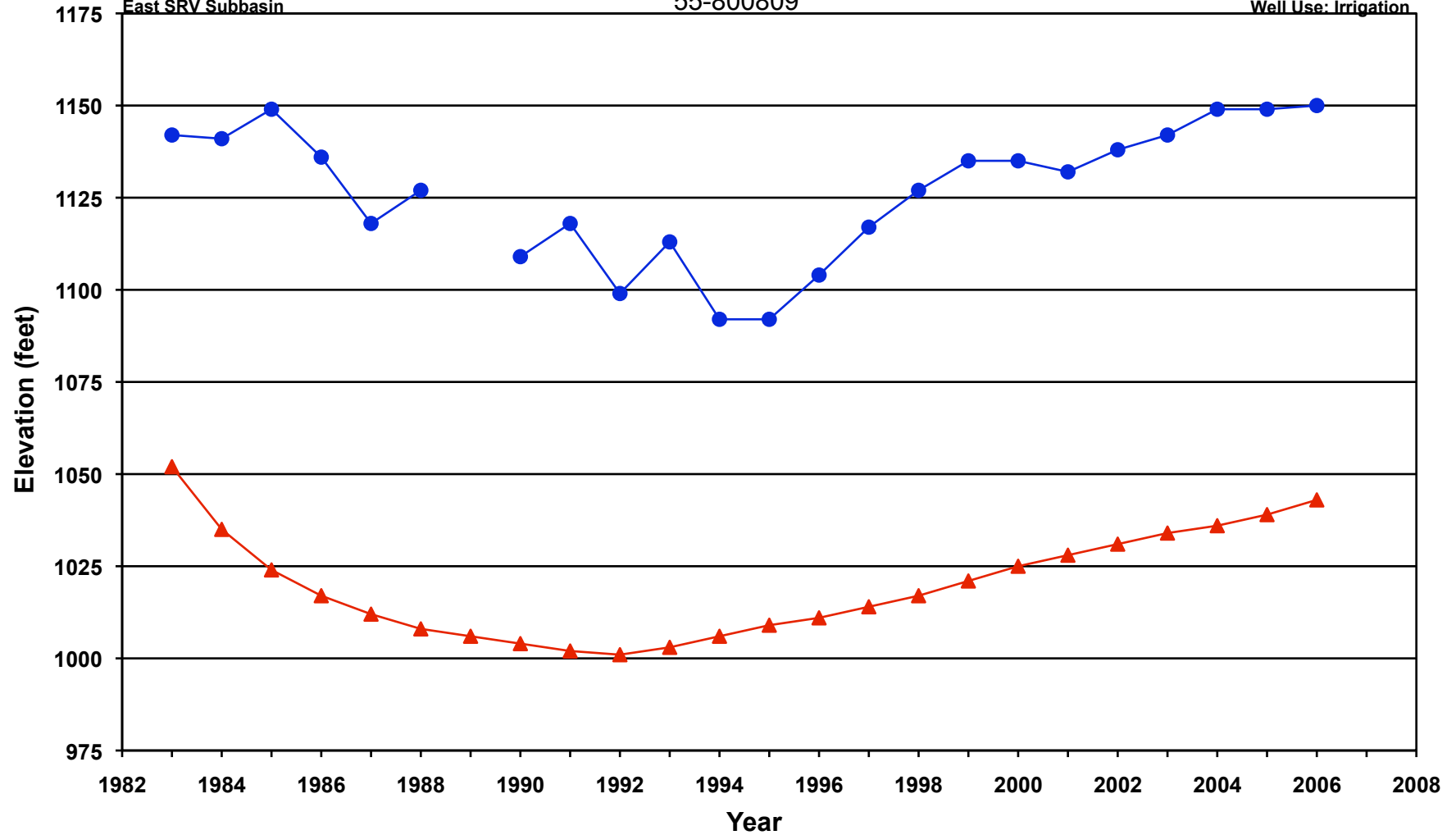
Well Depth: 990 Feet
Well Use: Unused



Hydrograph #25
A-03-05 21BBA
55-800809

East SRV Subbasin

Well Depth: 480 Feet
Well Use: Irrigation



Hydrograph #26


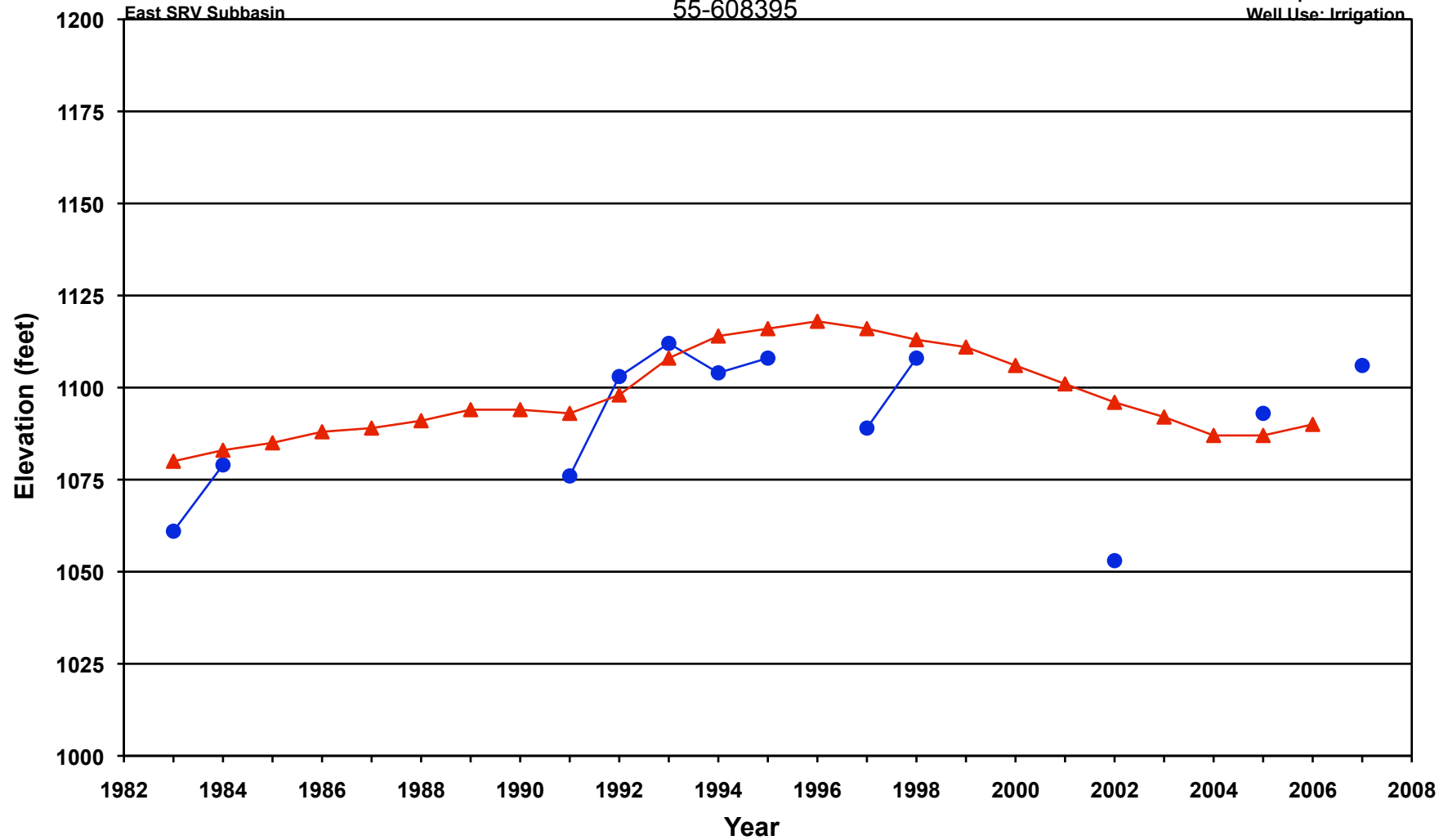
A-01-04 27AAA2

55-608395

Well Depth: 500 Feet

Well Use: Irrigation

East SRV Subbasin



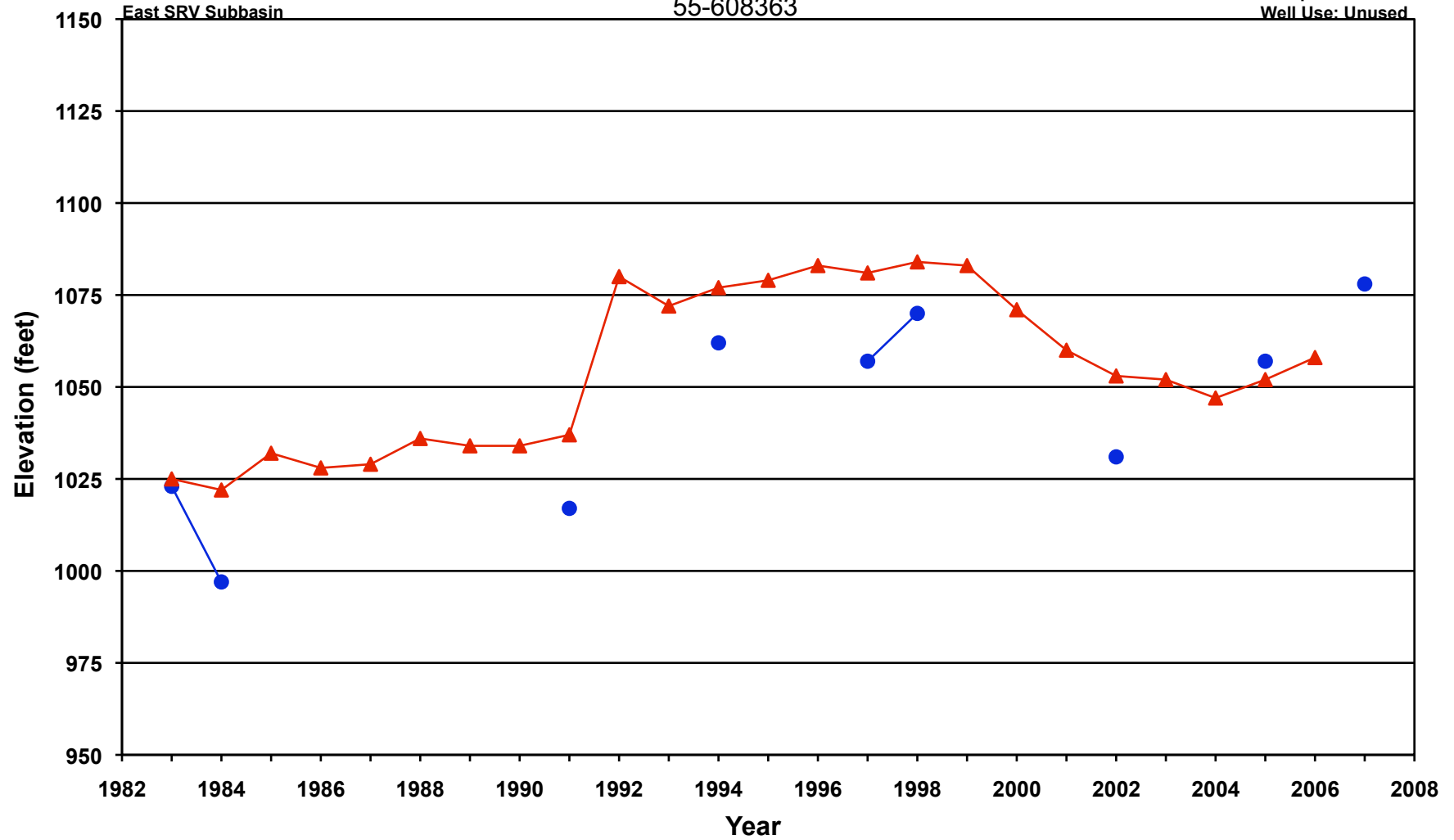
Hydrograph #27

A-01-04 02DBB

55-608363

Well Depth: 610 Feet

Well Use: Unused



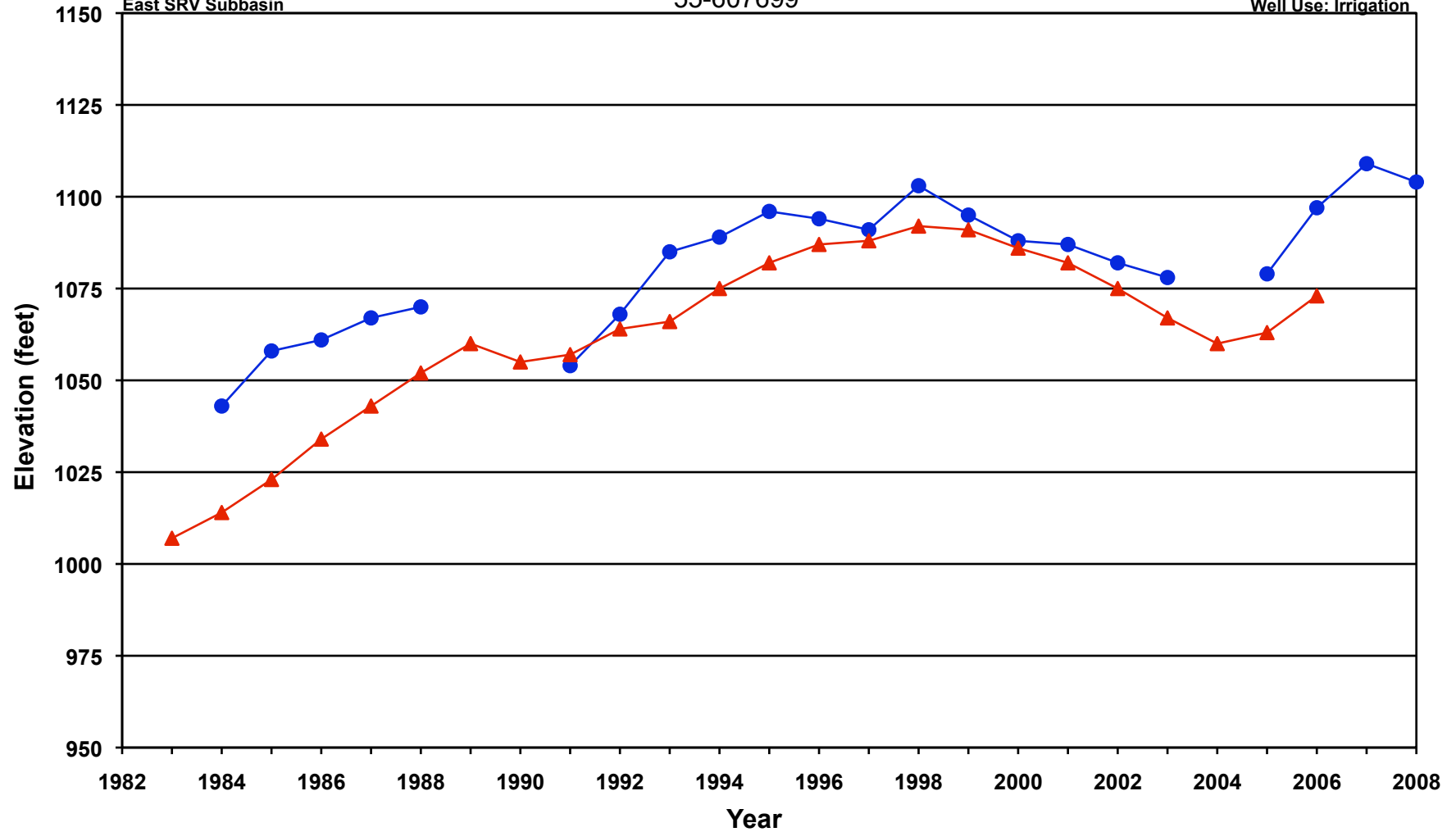
—●— Observed Head

—▲— Simulated Head

Hydrograph #28
A-01-05 26DDD
55-607699

East SRV Subbasin

Well Depth: 360 Feet
Well Use: Irrigation



Hydrograph #29

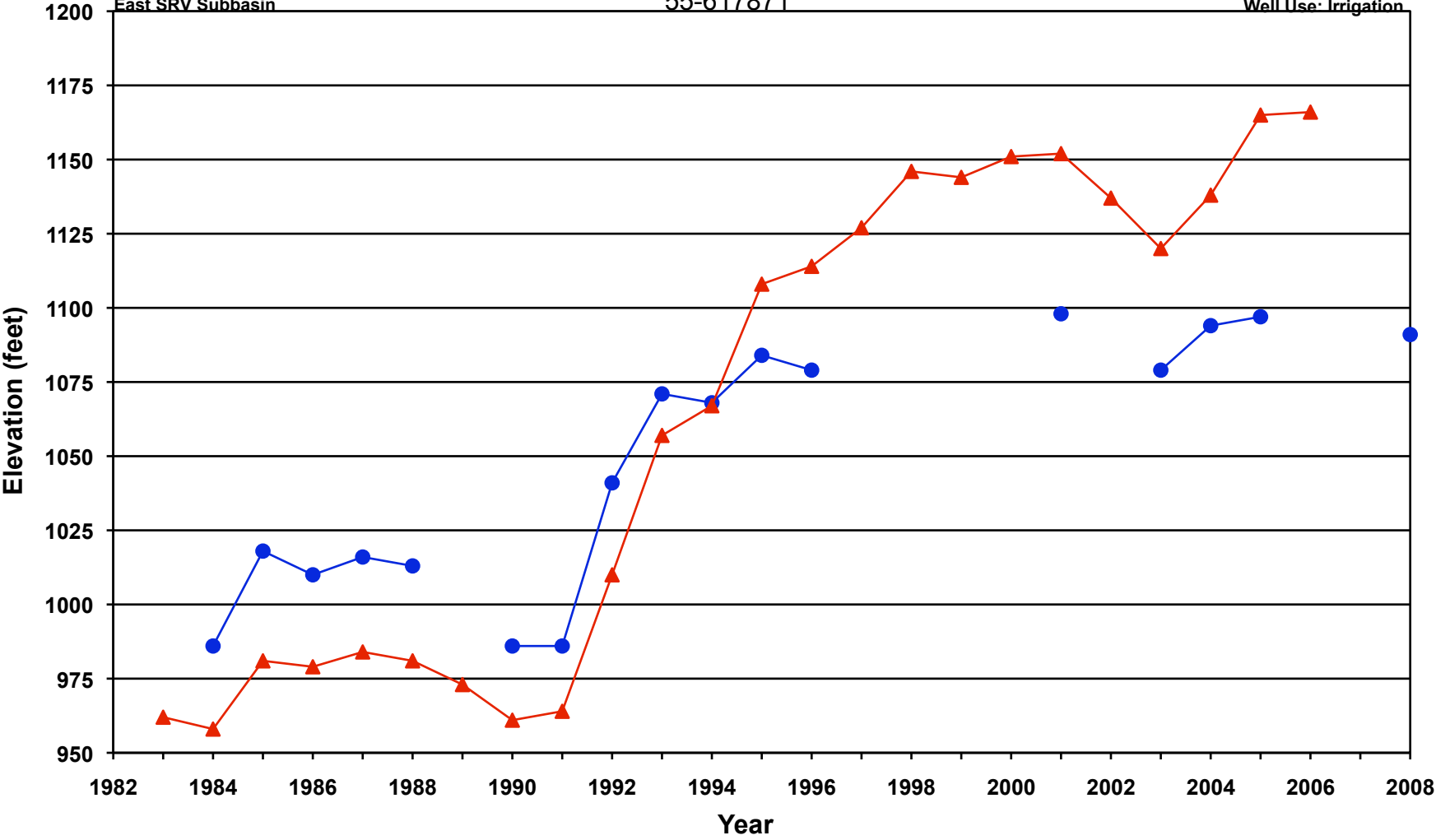
A-02-06 32ACD

55-617871

East SRV Subbasin

Well Depth: 800 Feet


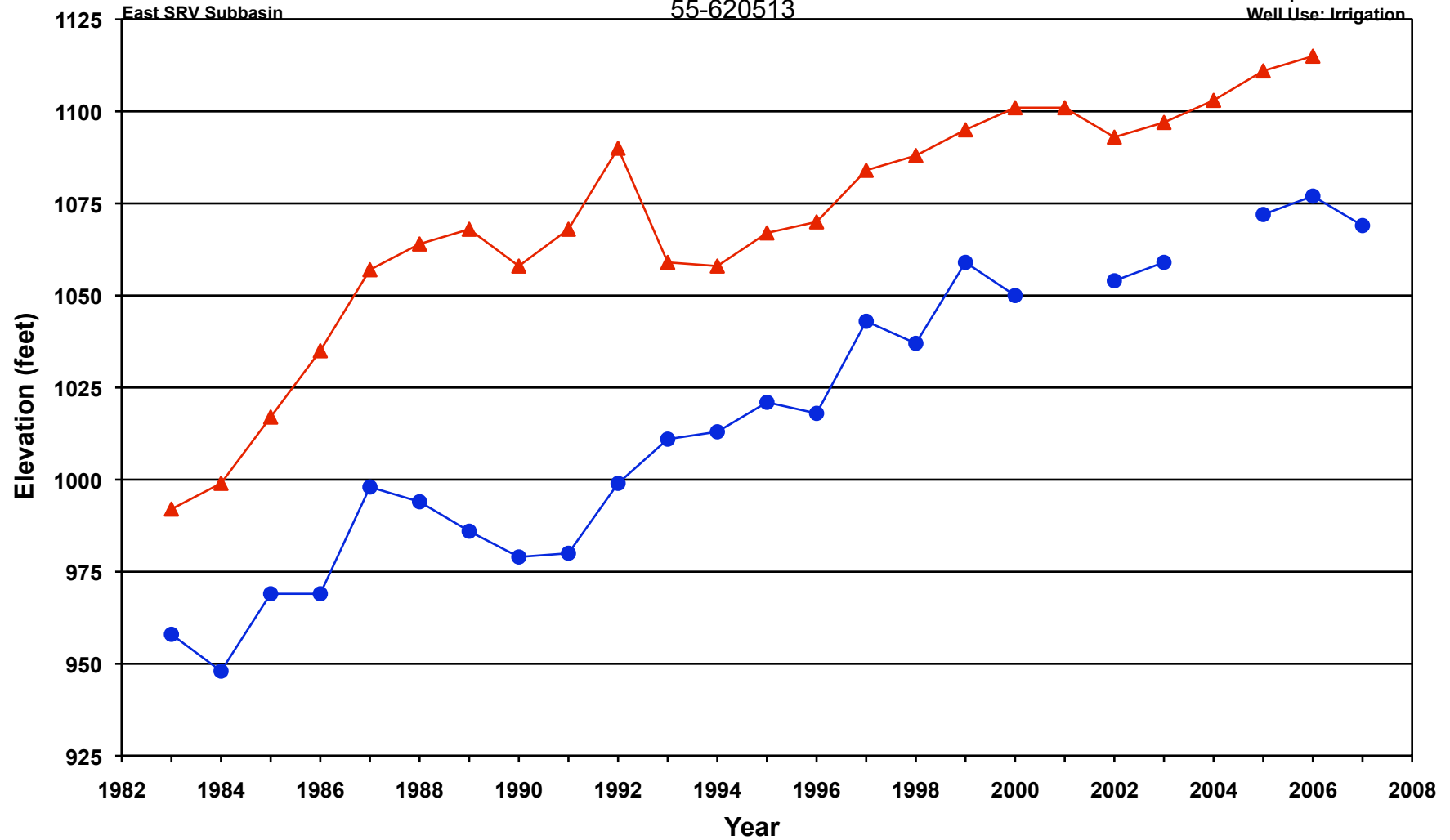
Well Use: Irrigation



Hydrograph #30
D-01-06 11CDD2
55-620513

East SRV Subbasin


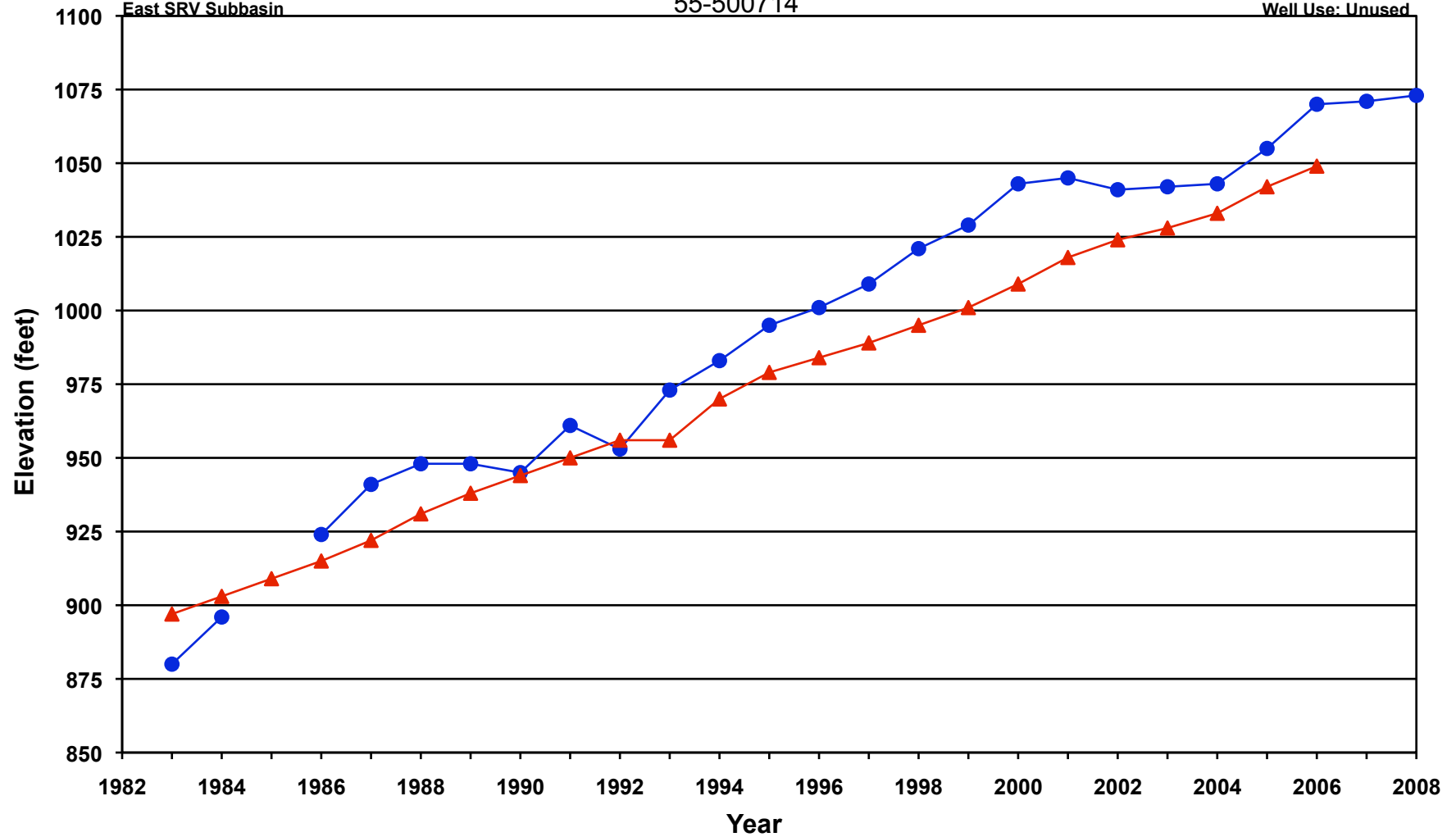
Well Depth: Unknown
Well Use: Irrigation



Hydrograph #31
A-01-07 18ACC
55-500714

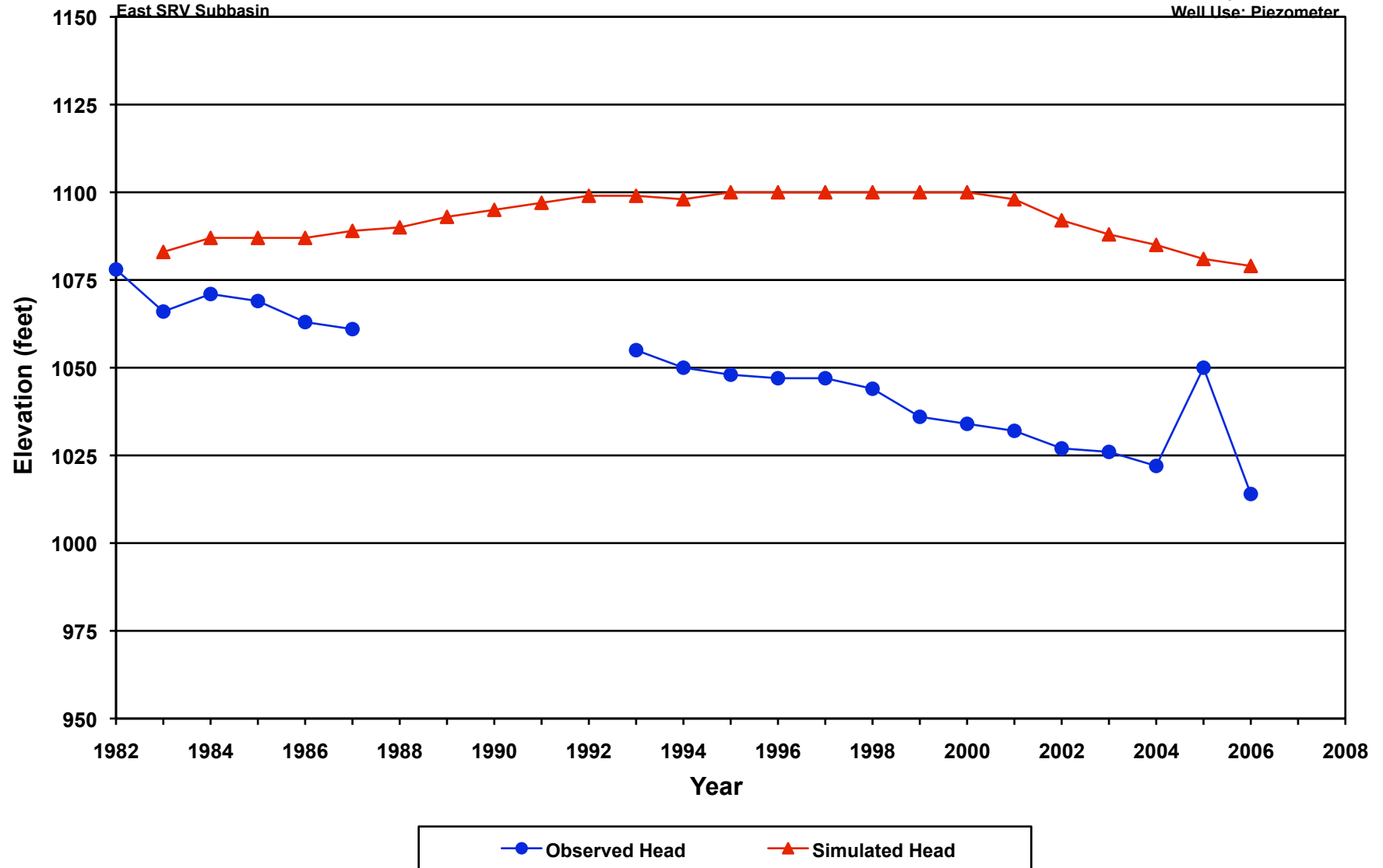
East SRV Subbasin

Well Depth: 1041 Feet
Well Use: Unused



Hydrograph #32
A-01-07 36DAA2 PZ1

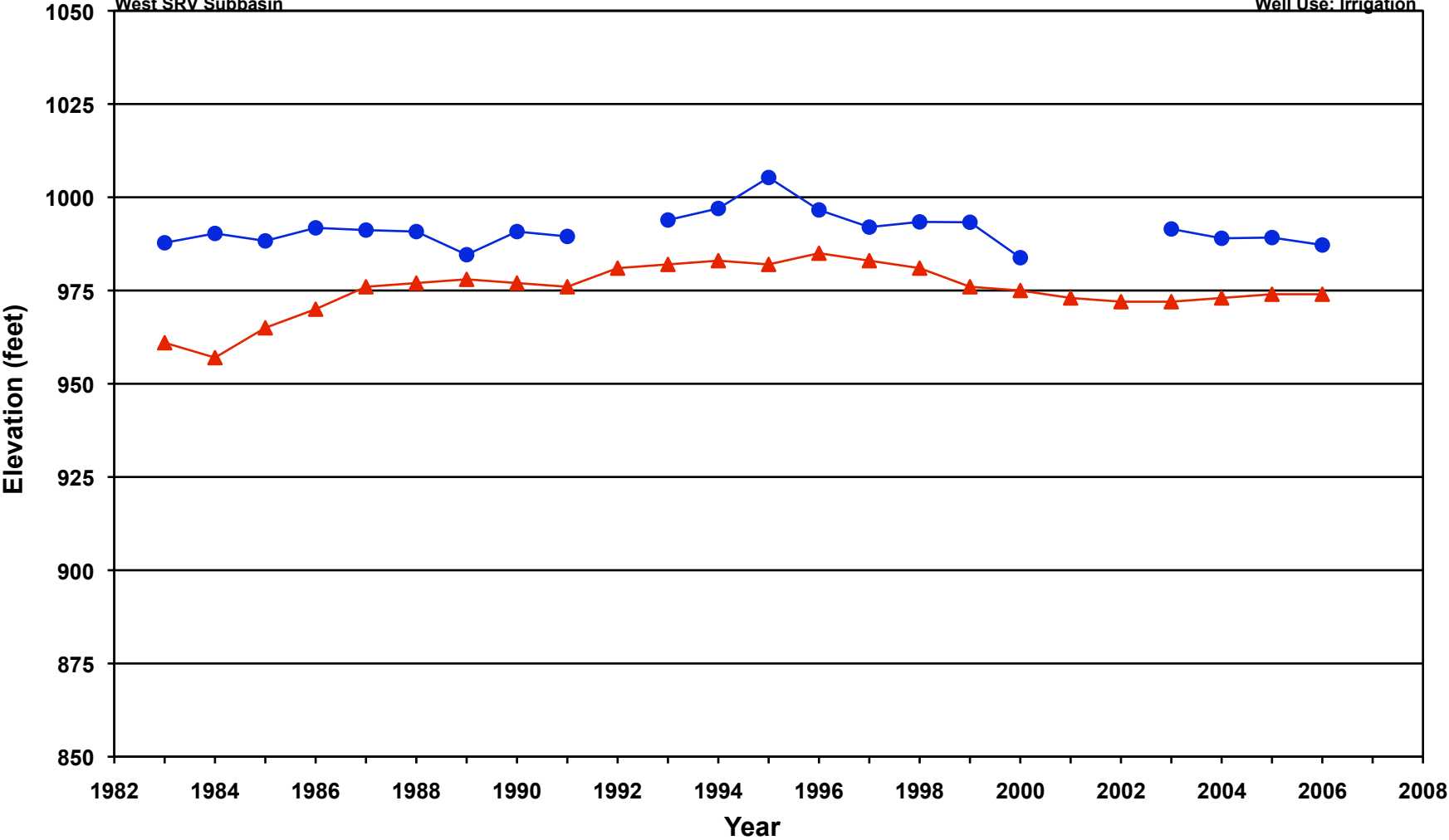
Well Depth: 1241 Feet
Well Use: Piezometer



Hydrograph #33
D-01-02 20DAA

West SRV Subbasin


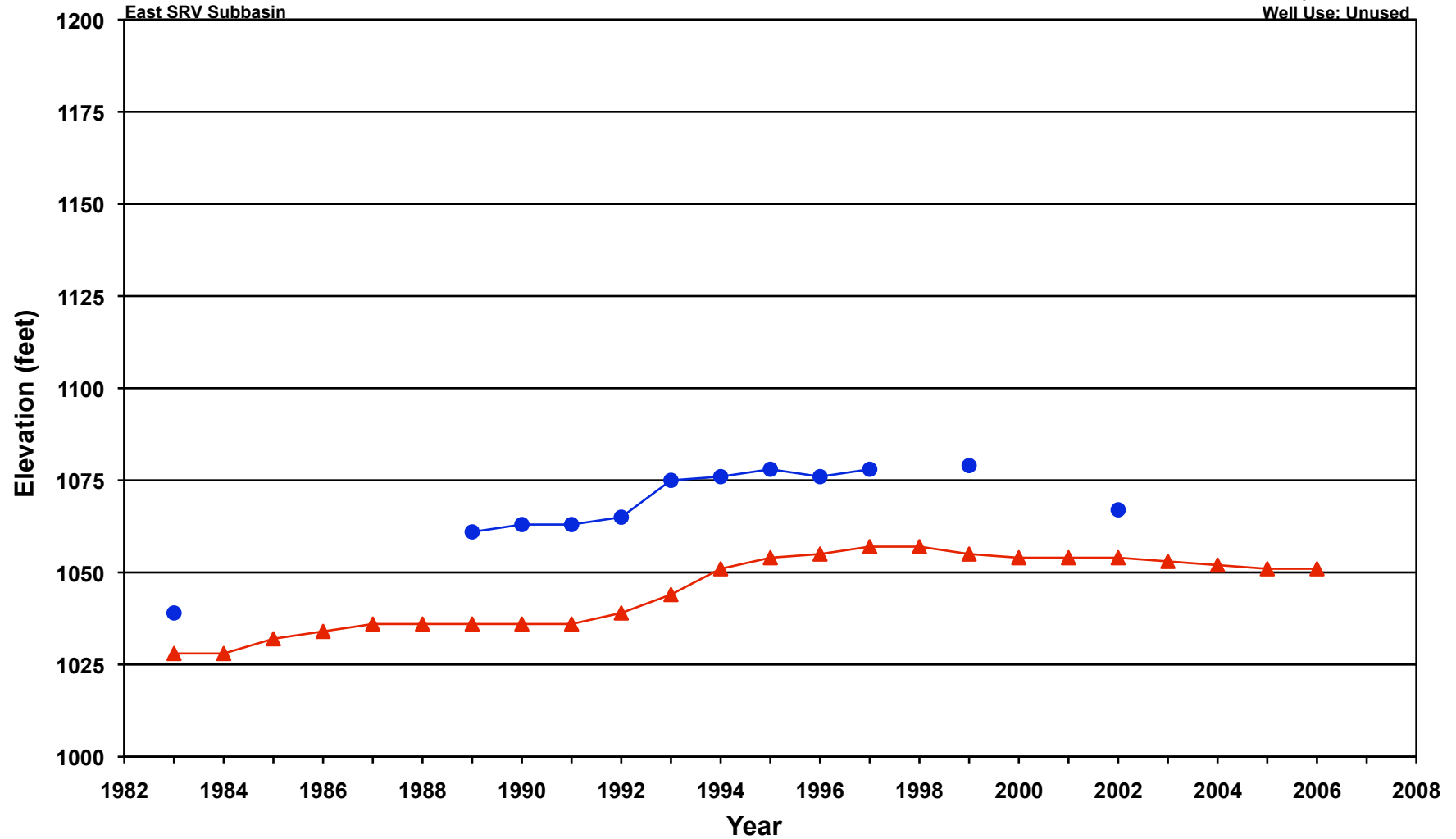
Well Depth: 300 Feet
Well Use: Irrigation



Hydrograph #34

D-02-03 25ADD

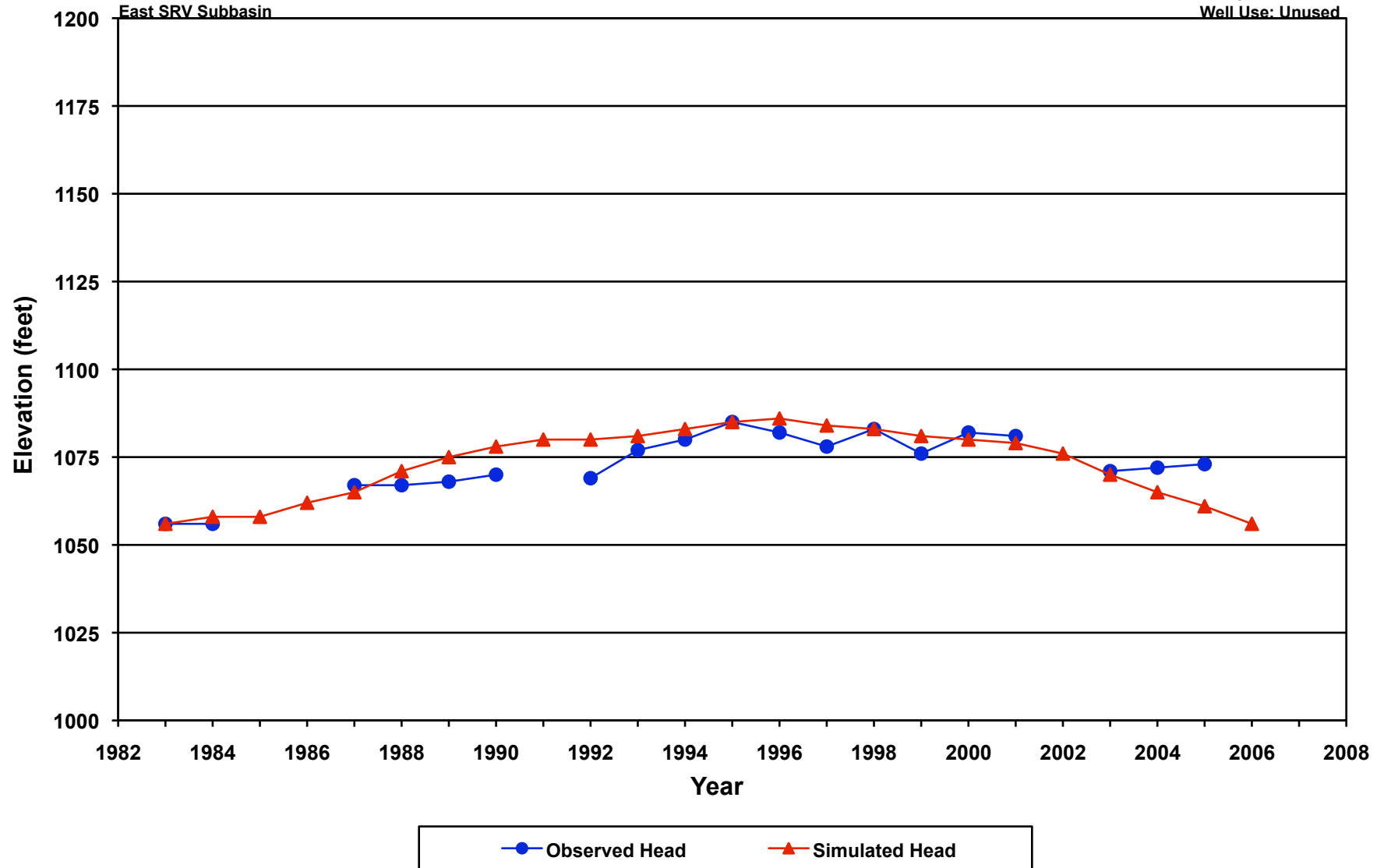
Well Depth: 250 Feet
Well Use: Unused



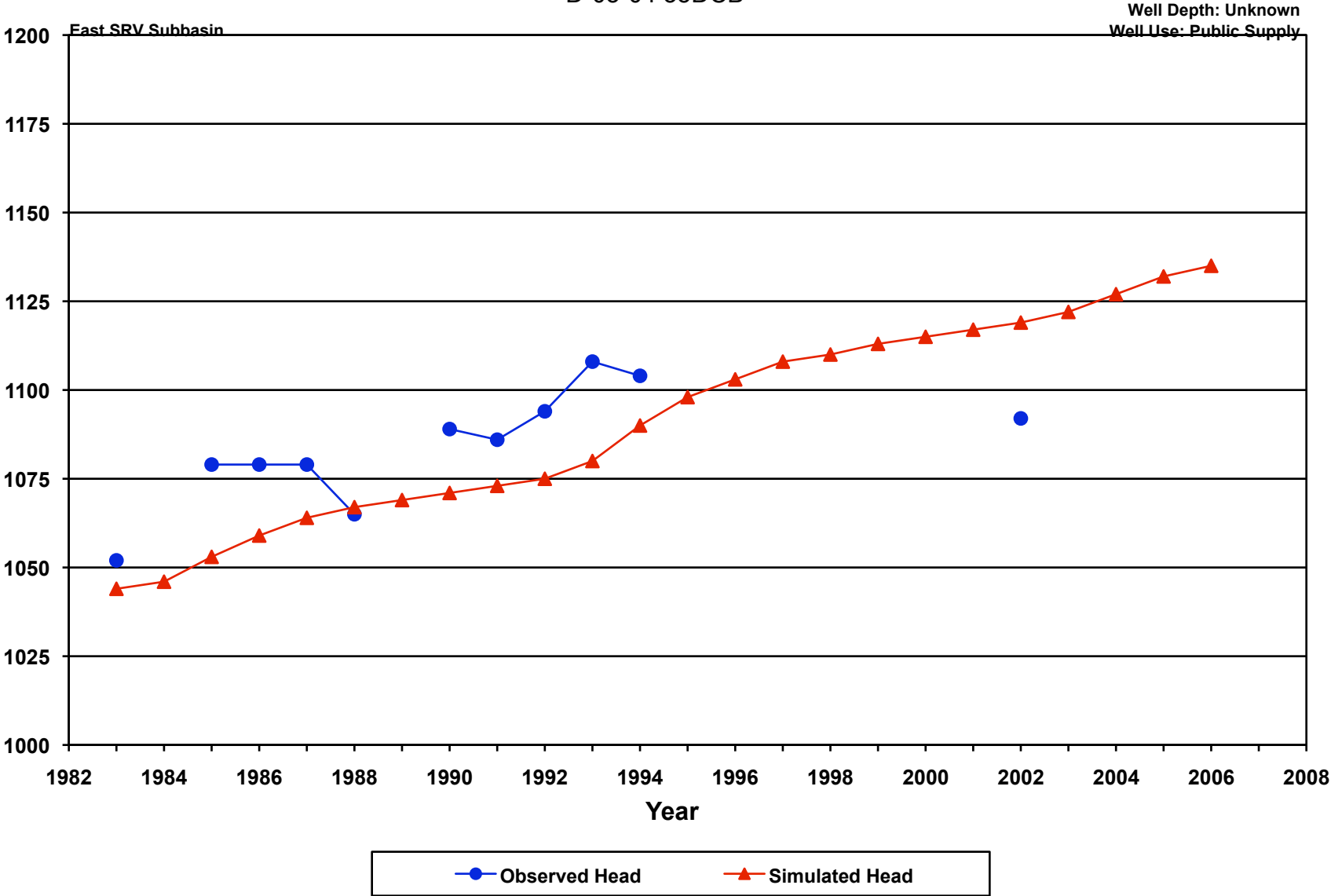
Hydrograph #35

D-01-04 28CBC

Well Depth: 600 Feet
Well Use: Unused



Hydrograph #36
D-03-04 35DCB



Hydrograph #37


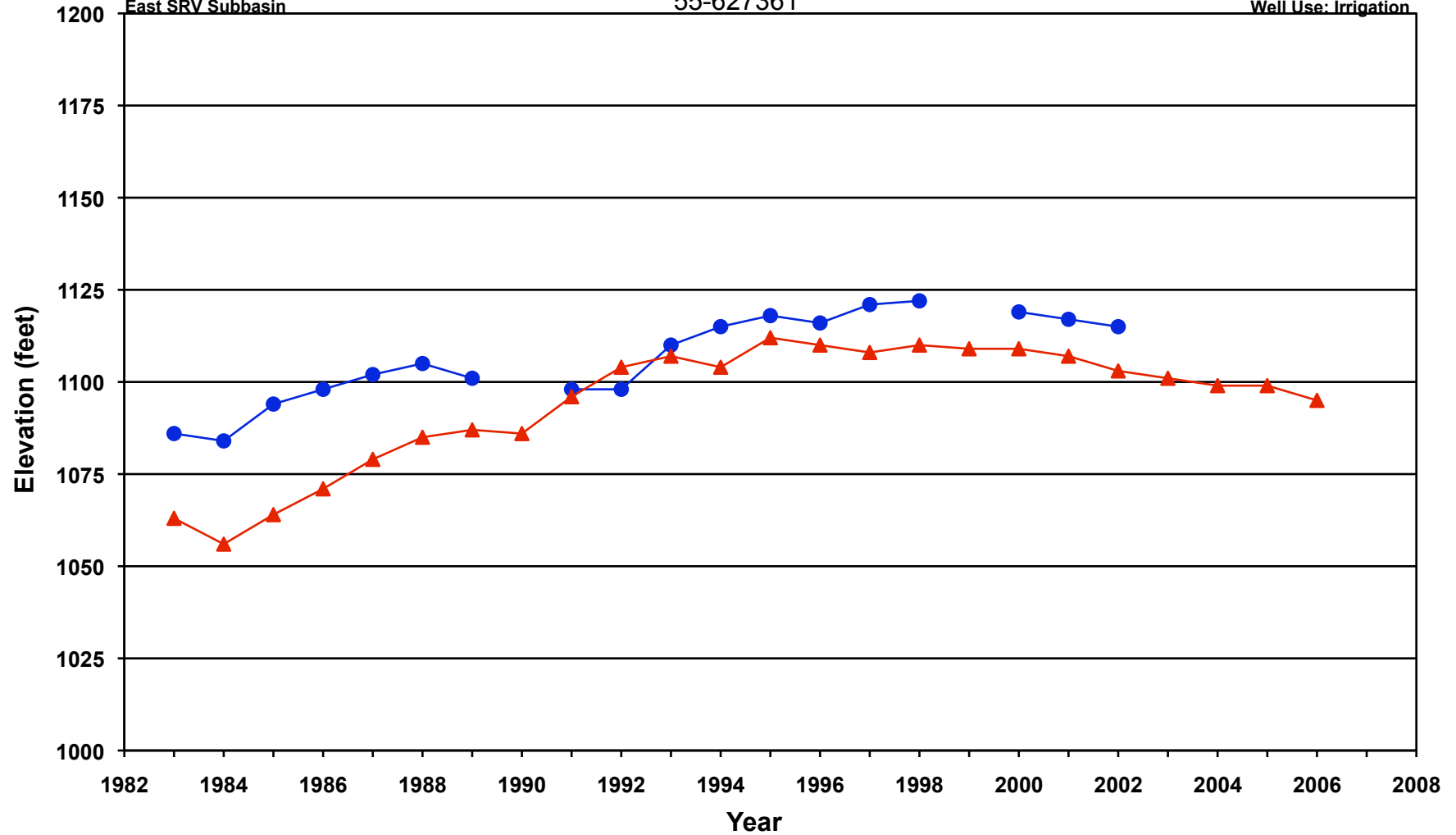
D-02-05 09DDD

55-627361

East SRV Subbasin

Well Depth: 290 Feet

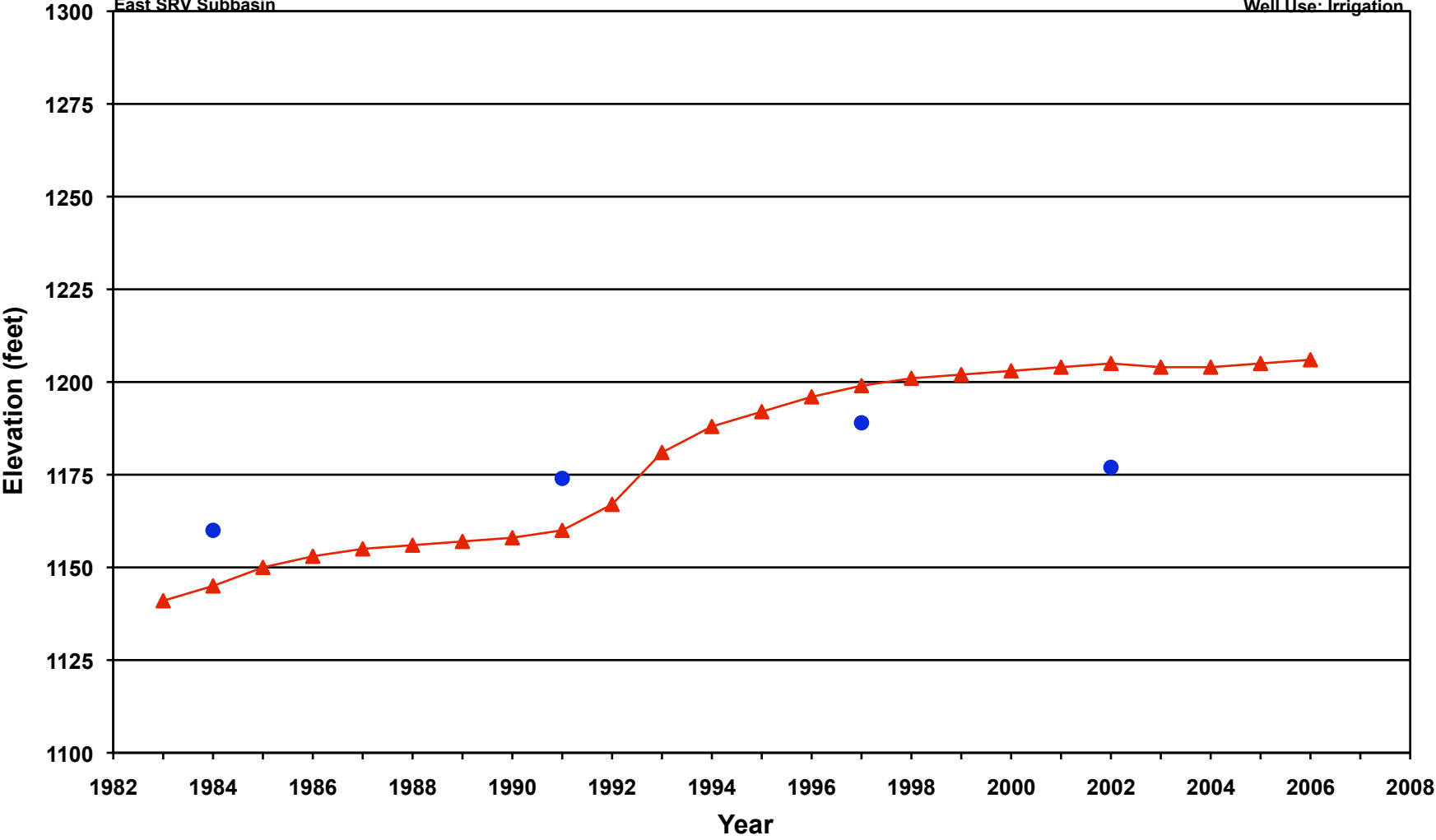
Well Use: Irrigation



Hydrograph #38
D-04-05 10AAA

East SRV Subbasin

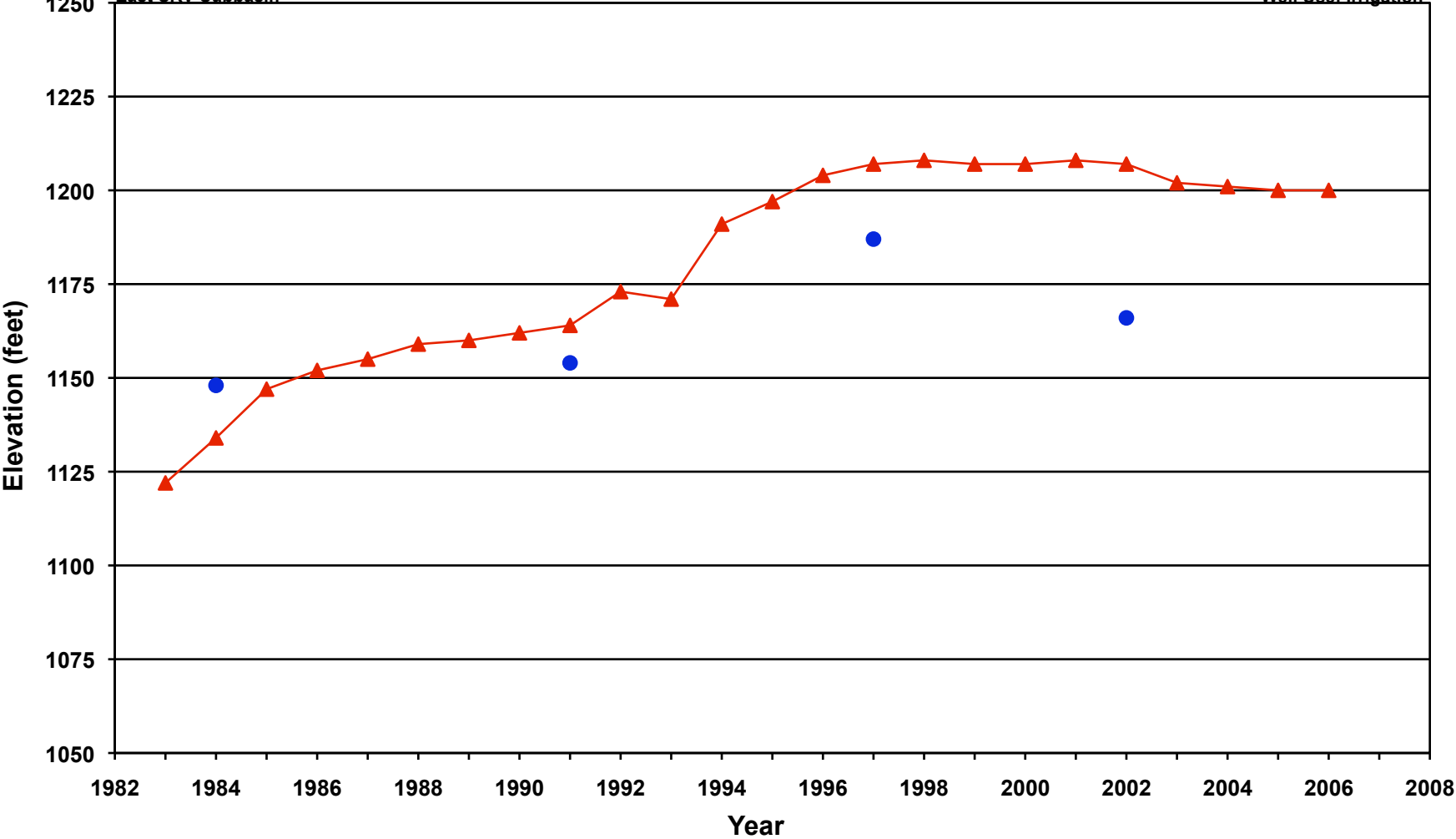
Well Depth: 376 Feet
Well Use: Irrigation



Hydrograph #39
D-03-06 19DDD

East SRV Subbasin

Well Depth: 650 Feet
Well Use: Irrigation



Hydrograph #40

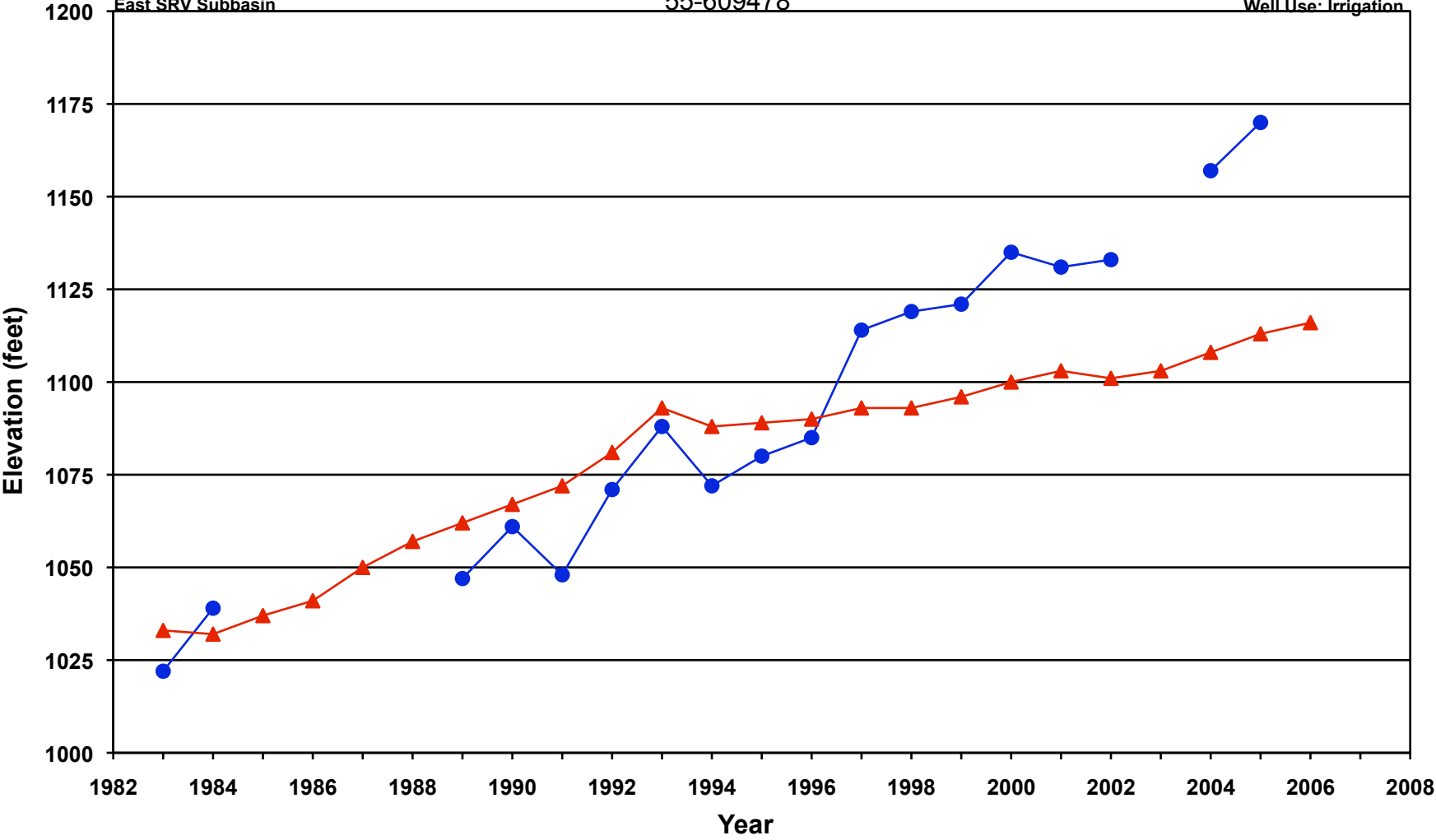
D-02-06 22BDD

55-609478

Well Depth: 1400 Feet

Well Use: Irrigation

East SRV Subbasin



Hydrograph #41

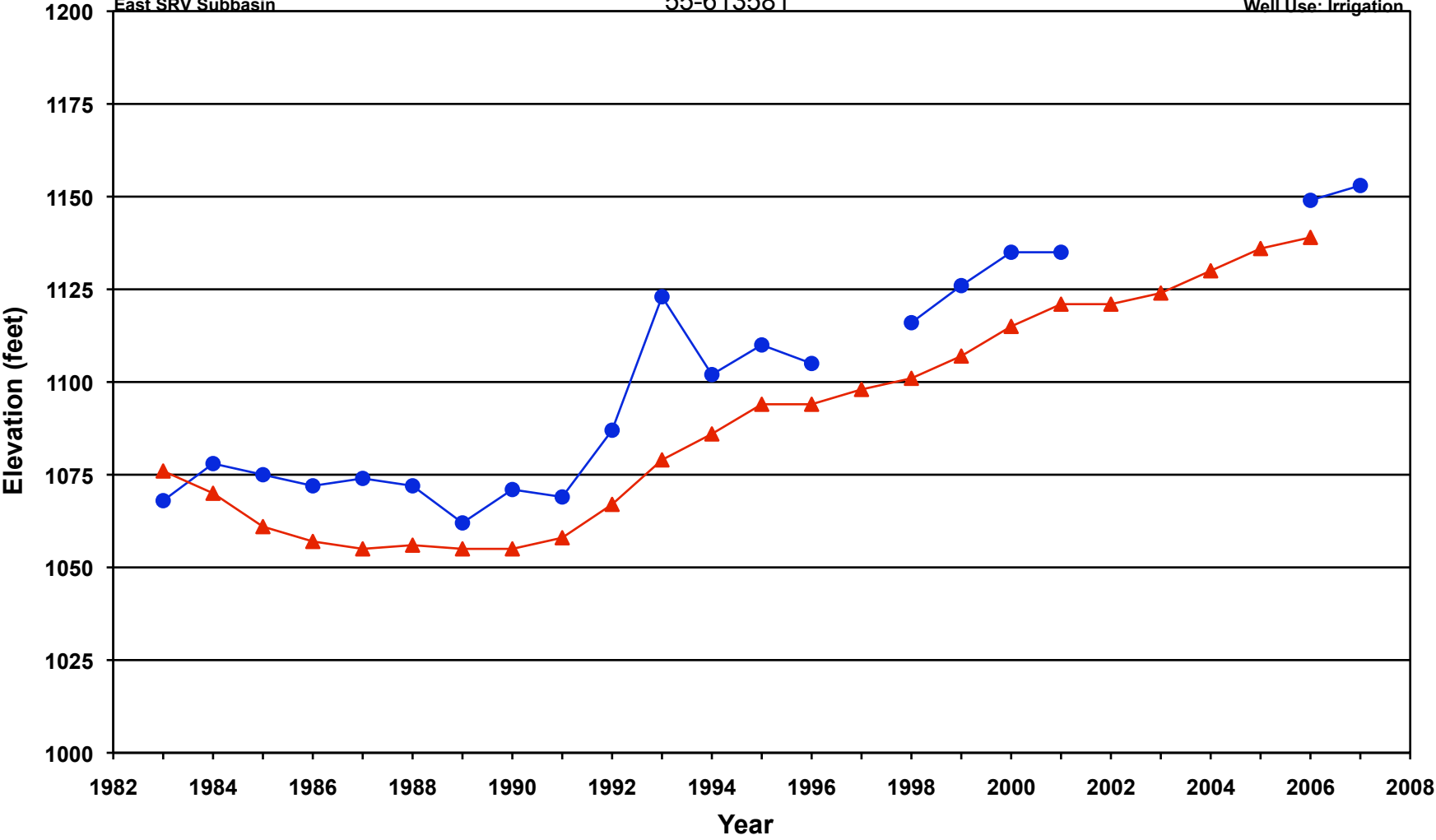
D-02-07 04ADD

55-613581

Well Depth: 1524 Feet

Well Use: Irrigation

East SRV Subbasin



Hydrograph #42

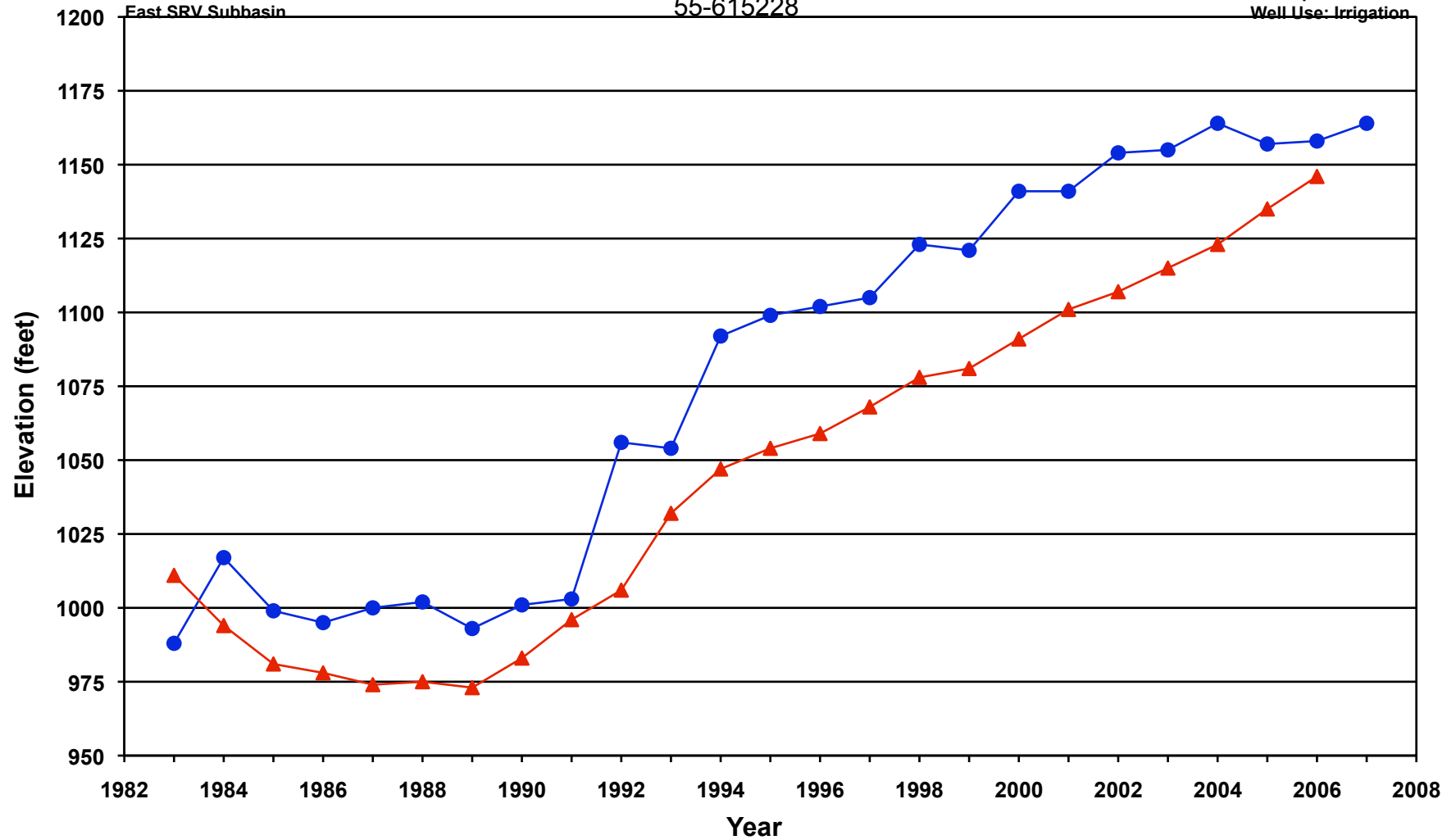
D-02-07 27DDA

55-615228

Well Depth: 600 Feet

Well Use: Irrigation


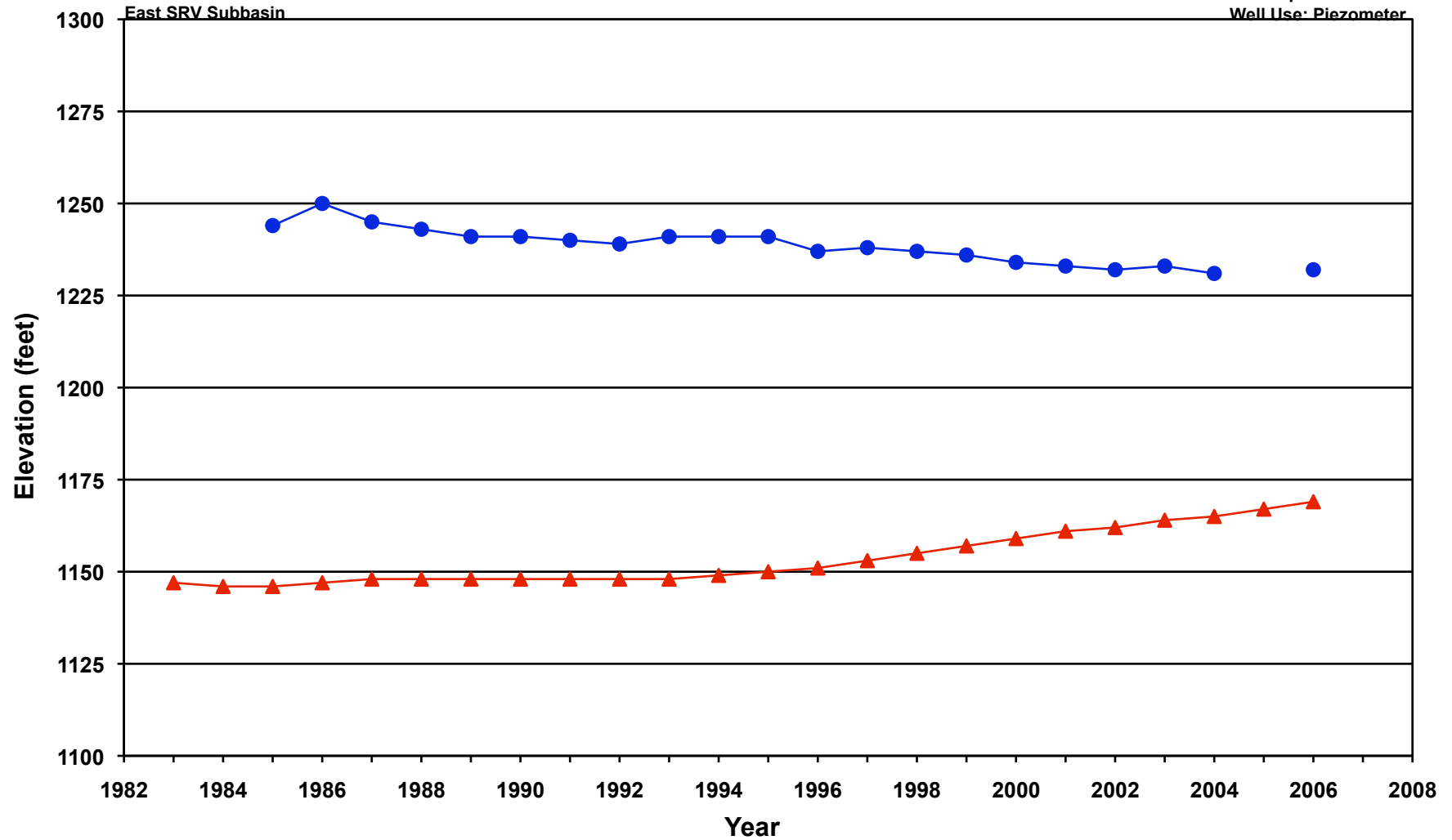
East SRV Subbasin



Hydrograph #43

D-01-08 21ADB PZ2

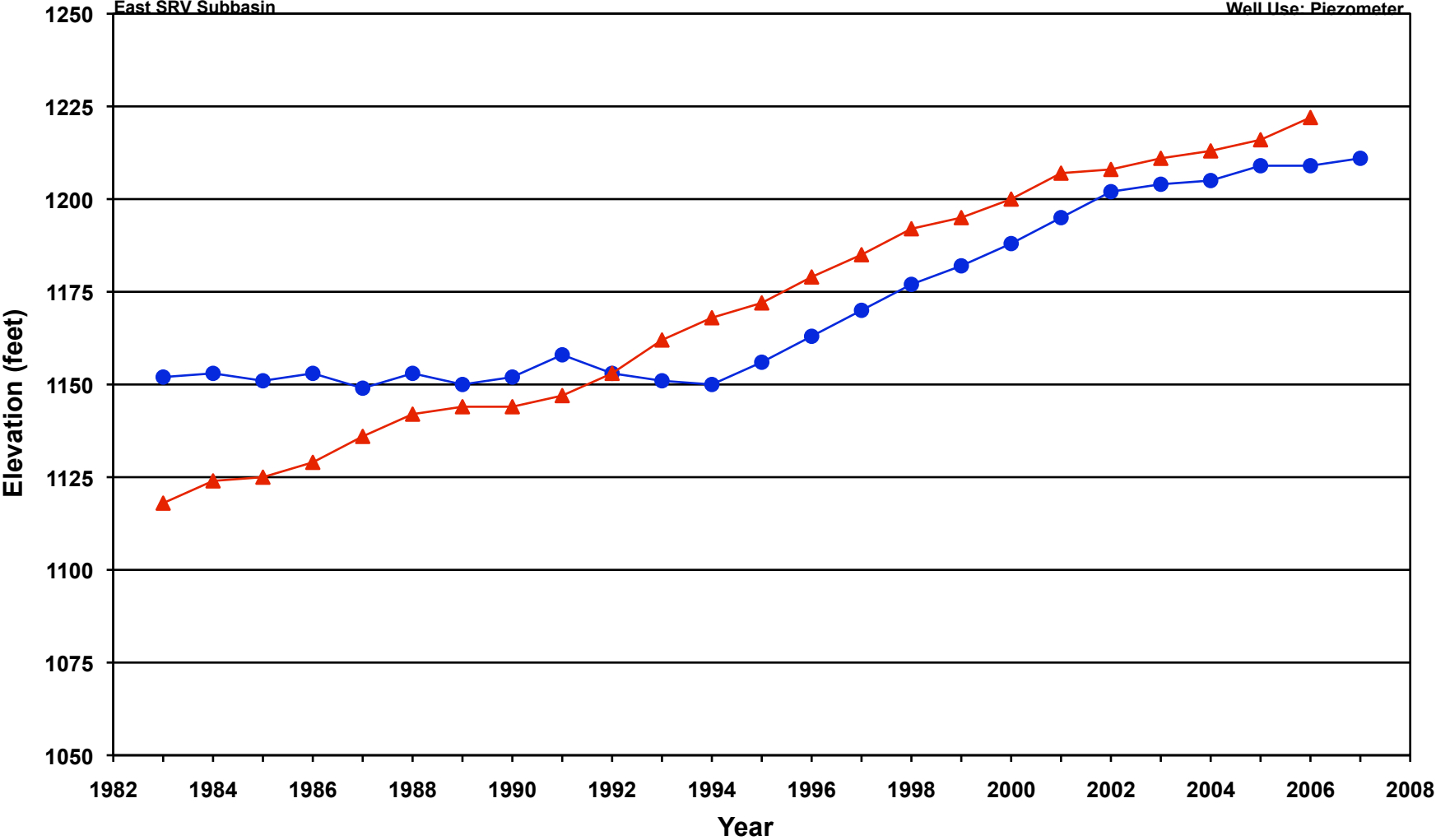
Well Depth: 1775 Feet
Well Use: Piezometer



Hydrograph #44
D-03-09 32ABA

East SRV Subbasin


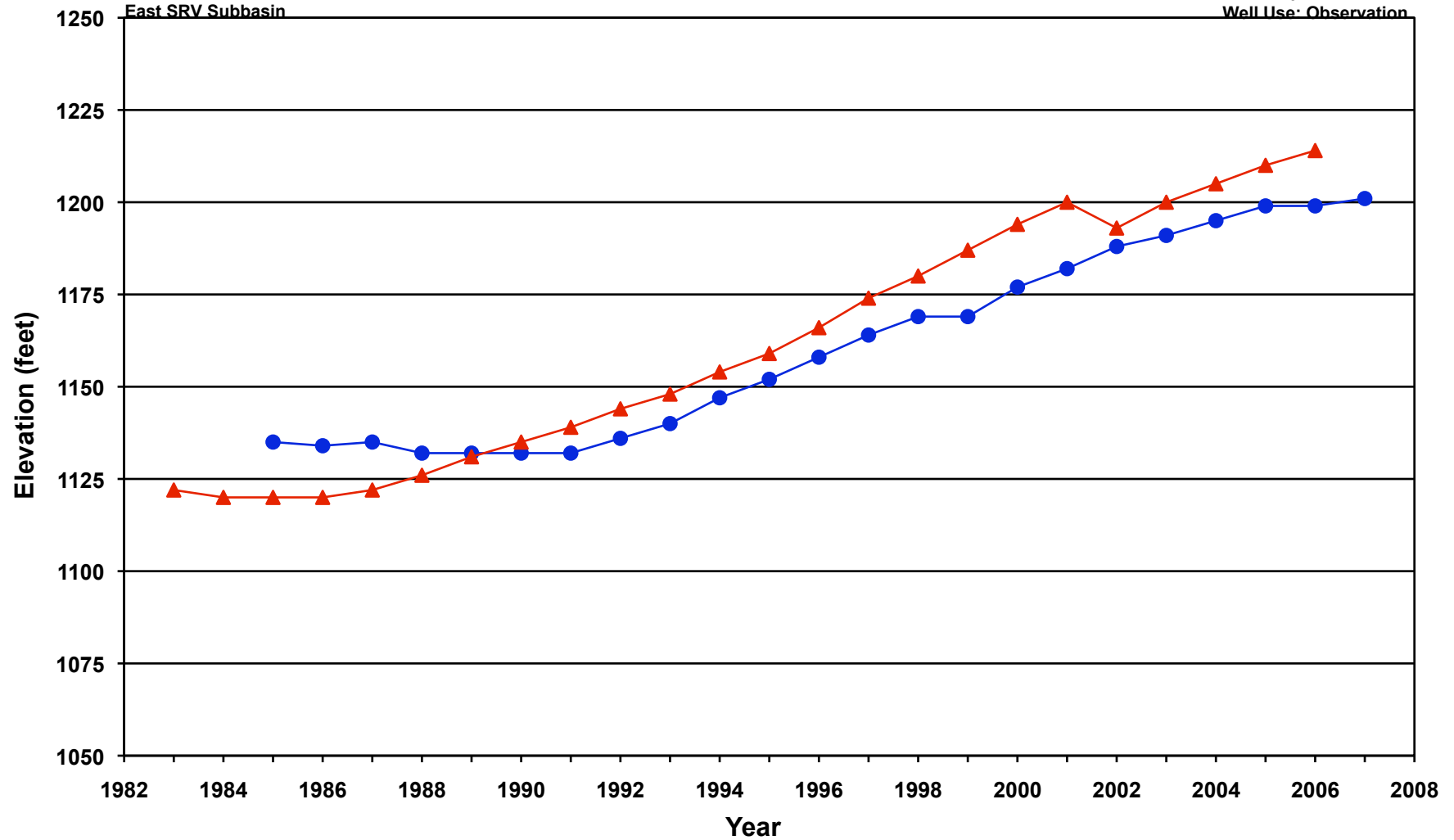
Well Depth: 1775 Feet
Well Use: Piezometer



Hydrograph #45

D-03-09 09DCD PZ1

Well Depth: 1495 Feet
Well Use: Observation



Hydrograph #46
D-02-10 21ADB
55-615236

East SRV Subbasin

Well Depth: Unknown
Well Use: Unused

