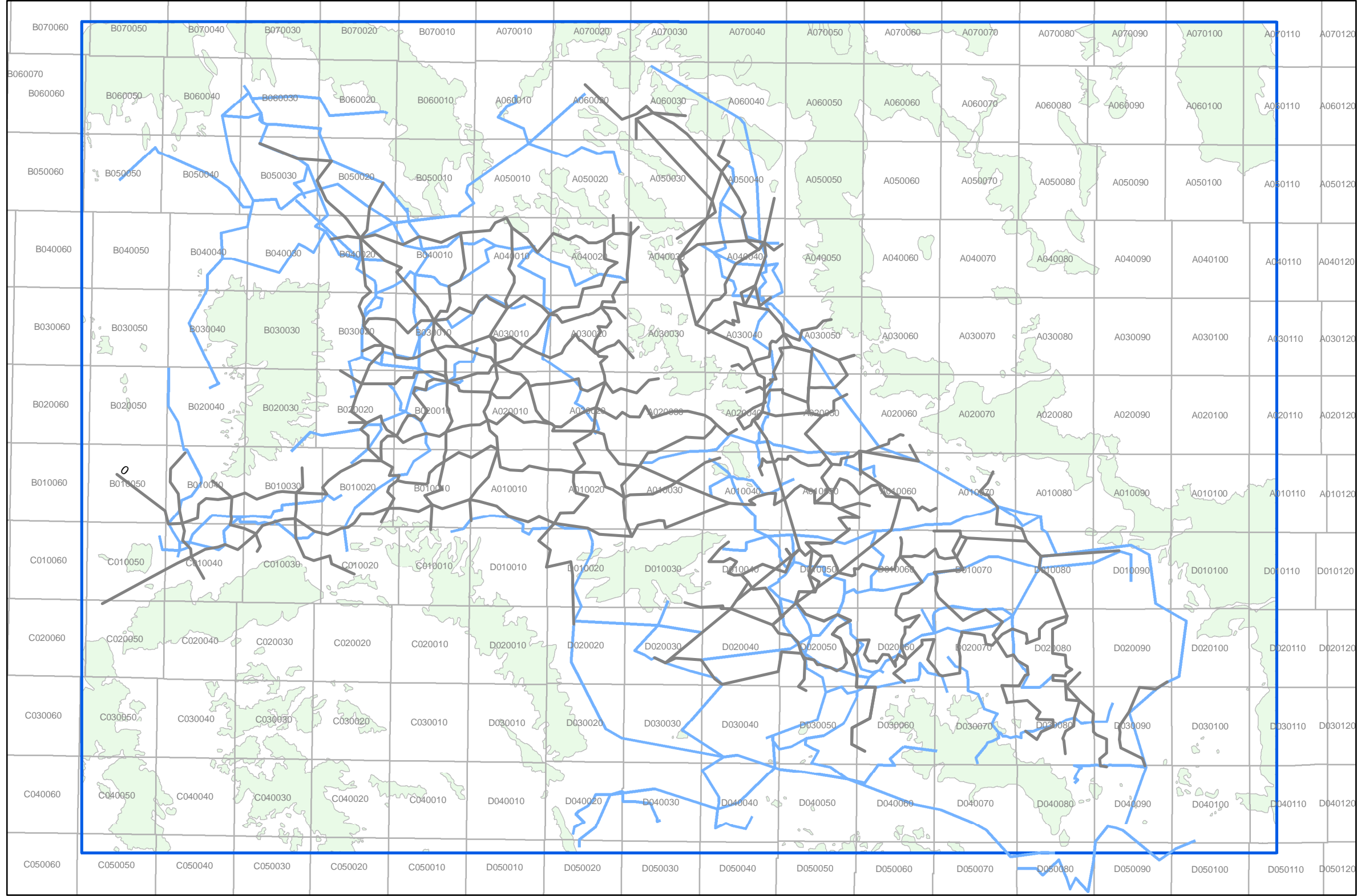
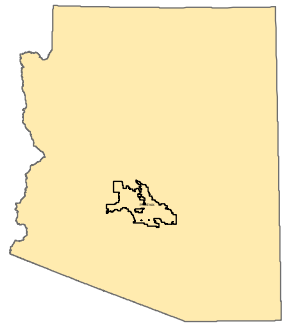


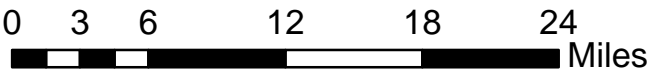
FIGURE 6: OLD & NEW GEOLOGIC CROSS-SECTION
LOCATIONS USED IN THE SRV MODEL GEOLOGIC UPDATE



- Legend**
- OLD CROSS-SECTION
 - NEW CROSS-SECTION
 - Geology Study Boundary
 - Township Boundary
 - Hardrock Areas



2



Arizona Department of Water Resources
Hydrology Division
Date: October 10, 2006
Path: J:\HYDRO\SRV_Geology_Update
Projection: North American Datum 1927 - Zone 12
Produced By: Lisa Dubas

