

1 Karen J. Nielsen (Bar No. 034648)
2 Arizona Department of Water Resources
3 Legal Division
4 1110 W. Washington St., Suite 310
5 Phoenix, Arizona 85007
6 Telephone: 602-771-8472
7 Fax: 602-771-8687
8 knielsen@azwater.gov

9 **IN THE SUPERIOR COURT OF THE STATE OF ARIZONA**
10 **IN AND FOR THE COUNTY OF APACHE**

11 IN RE THE GENERAL ADJUDICATION
12 OF ALL RIGHTS TO USE WATER IN
13 THE LITTLE COLORADO RIVER
14 SYSTEM AND SOURCE

15 Contested Case No. CV6417-33-6436

16 **ARIZONA DEPARTMENT OF**
17 **WATER RESOURCES' AND**
18 **EARNHARDT RANCHES, LLC**
19 **JOINT STATUS REPORT AND**
20 **FILING OF DRAFT ABSTRACTS**

21 Special Master Sherri Zendri

22 **CONTESTED CASE NAME:** *In re W & J Hamilton et al.*

23 **HSR INVOLVED:** Silver Creek Watershed Hydrographic Survey Report (“HSR”)

24 **DESCRIPTIVE SUMMARY:** The Arizona Department of Water Resources (“ADWR”) and Earnhardt Ranches, LLC provides a joint status report and files draft abstracts as ordered by the Court on October 9, 2025.

25 **NUMBER OF PAGES:** Three, and ten-page attachment

26 **DATE OF FILING:** December 2, 2025

Pursuant to the Order for Joint Status Report, ADWR and Earnhardt Ranches, LLC provide the following update.

ADWR has processed all the claimant’s most recent filings related to Potential Water Right (“PWR”) Nos. 033-52-035-SP001, SP002, SP003, and SW001. The imaged record

1 for each associated filing is linked in the table below. Accordingly, Earnhardt Ranches,
2 LLC has prepared amended draft abstracts, included in this filing as Attachment A.

PWR	Filing Numbers
033-52-035-SP001	39-083099 ¹ 36-200128 ²
033-52-035-SP002	39-180921 ³ 36-200128
033-52-035-SP003	39-180922 ⁴ 36-200129 ⁵
033-52-035-SW001	39-180581 ⁶ 36-200128 and 36-200129 55-506313 ⁷

14 The original of this Joint Status Report is being filed with the Clerk and is being
15 posted to ADWR’s website at: <https://azwater.gov/adjudications>.

18 ¹ Imaged record for Statement of Claimant (“SOC”) No. 39-083099 available at:
19 <https://infoshare.azwater.gov/docushare/dsweb/Get/SOCDoc-67718/39-083099.pdf> .

20 ² Imaged record for Statement of Claim of Right No. 36-200128 available at:
21 <https://infoshare.azwater.gov/docushare/dsweb/Get/SWDoc-74103/36-200128.pdf> .

22 ³ Imaged record for SOC No. 39-180921 available at:
23 <https://infoshare.azwater.gov/docushare/dsweb/Get/SOCDoc-509282/39-180921.pdf> .

24 ⁴ Imaged record for SOC No. 39-180922 available at:
25 <https://infoshare.azwater.gov/docushare/dsweb/Get/SOCDoc-509281/39-180922.pdf> .

26 ⁵ Imaged record for Statement of Claim of Right No. 36-200129 available at:
<https://infoshare.azwater.gov/docushare/dsweb/Get/SWDoc-74104/36-200129.pdf> .

⁶ Imaged record for SOC No. 39-180581 available at:
<https://infoshare.azwater.gov/docushare/dsweb/Get/SOCDoc-508820/39-180581.pdf> .


⁷ Imaged record for Well Registration No. 55-506313 available at:
<https://infoshare.azwater.gov/docushare/dsweb/Get/WellRegDoc-150228/55-506313.pdf> .

1
2
3
4
5
6
7
8
9
10
11
12
13
14
15
16
17
18
19
20
21
22
23
24
25
26

DATED this 2nd day of December, 2025.



Karen J. Nielsen, Deputy Counsel for ADWR



for
David Brown,
Counsel for Earnhardt Ranches, LLC

ORIGINAL of the foregoing status report and attachment
sent by first-class mail on December 2, 2025, to:

Clerk of the Superior Court
Apache County
P.O. Box 365
St. Johns, AZ 85936

COPY of the foregoing notice and attachment
sent by electronic mail on December 2, 2025, to:

Special Master Sherri Zendri
water@jbazmc.maricopa.gov

COPIES of the foregoing notice and attachment
sent by first-class mail on December 2, 2025, to all
parties on the court-approved mailing list
for Contested Case No. CV6417-33-6436.



ATTACHMENT A

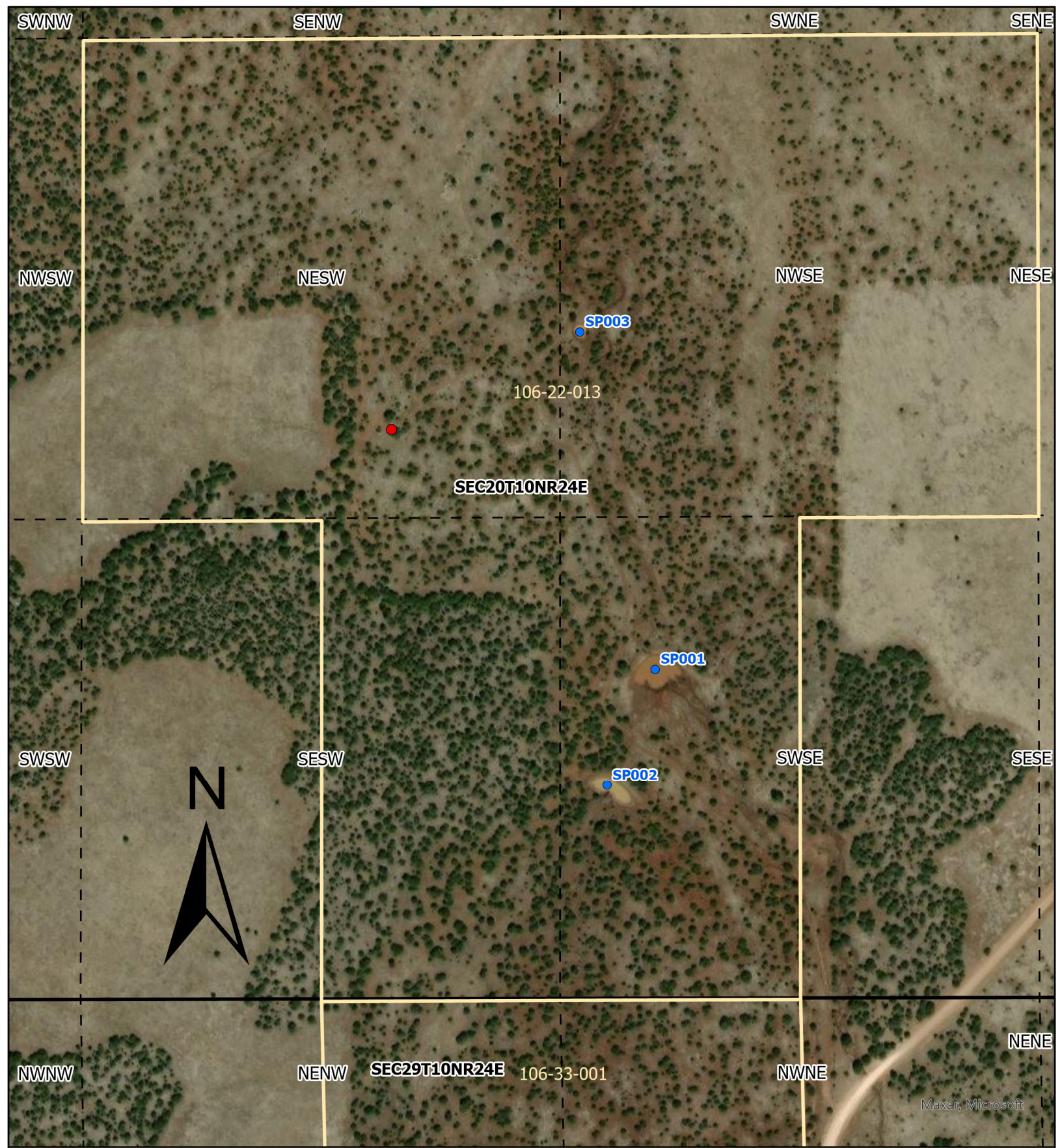
ABSTRACT OF WATER RIGHT Silver Creek Watershed






Middle Stockpond - SP001		
1.	Proposed Water Right.	033-52-035-SP001
2.	Owner of Right.	Earnhardt Ranches, LLC
3.	Landowner.	Earnhardt Ranches, LLC
4.	Statement of Claimant No.(s).	39-083099
5.	Statement of Claimant Name(s).^A	Earnhardt Ranches, LLC
6.	Lessee or Permittee.	None
7.	Basis of Right.	36-200128
8.	Beneficial Use.	Stockpond
9.	Priority Date.	12/05/1916
10.	Quantity.	Capacity: 0.50 AF, Continuous fill
11.	Place of Use.^B	NW ¼ SW ¼ SE ¼ of Sec. 20, Township 10 North, Range 24 East, Gila and Salt River Base and Meridian, Apache County, Arizona GPS Coordinates: 34.24558813 -109.82222823
12.	Point of Diversion.^C	NW ¼ SW ¼ SE ¼ of Sec. 20, Township 10 North, Range 24 East, Gila and Salt River Base and Meridian, Apache County, Arizona GPS Coordinates: 34.24558813 -109.82222823
13.	Source of Water.	Unnamed wash, tributary to Brown Creek
14.	Name of Stockpond.	Middle Pond (SP001)


^A Assignment to the current landowner is currently being processed by ADWR.

^B See the attached map.

^C See the attached map.



 Section	 Stockpond
 QQ	 Well
 APN	

0.2
 Miles

Contested Case No. 6417-33-6436

In re In re W & J Hamilton et al.

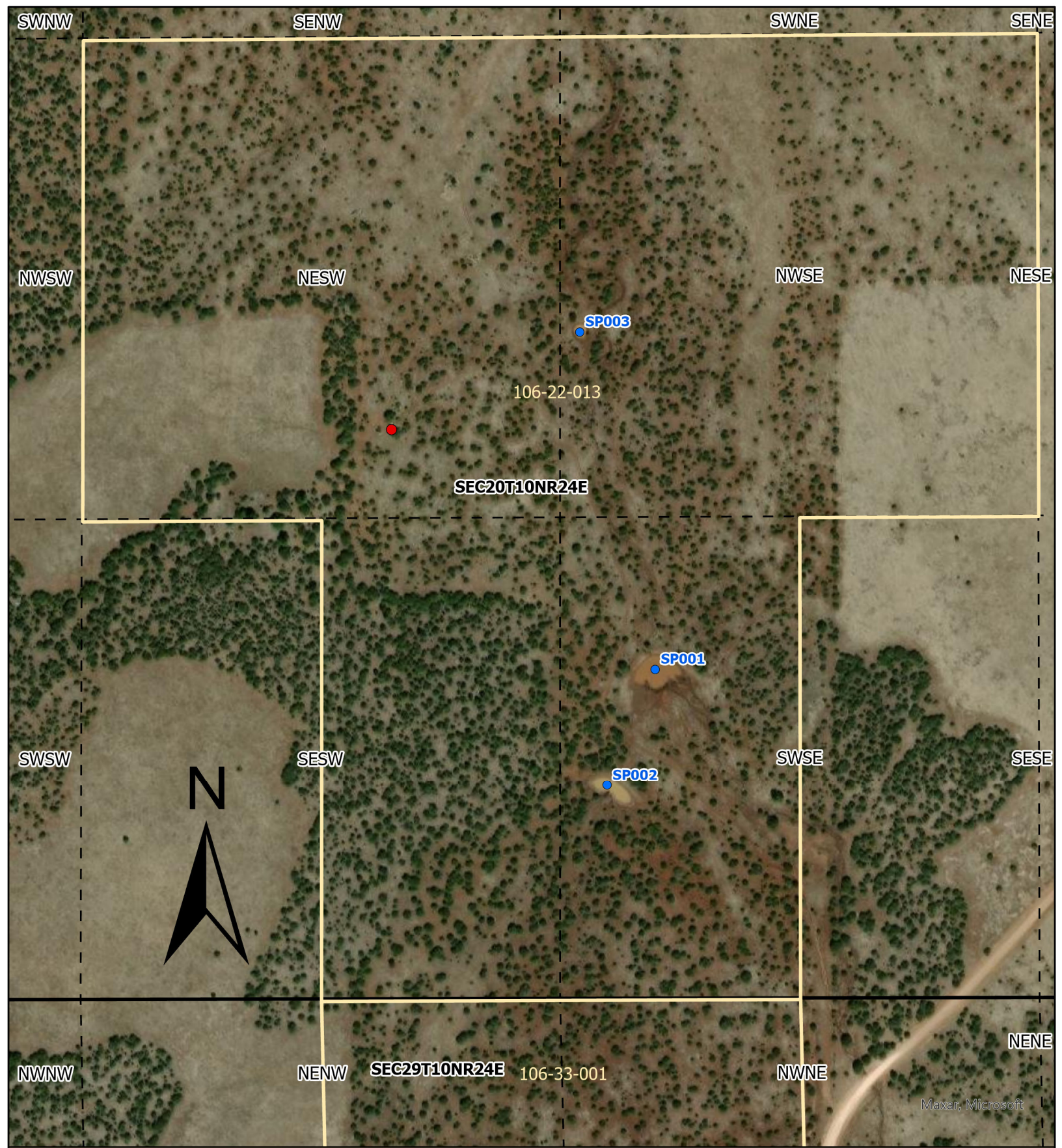
Claimant: Earnhardt Ranches, LLC






ABSTRACT OF WATER RIGHT Silver Creek Watershed


South Stockpond - SP002		
1.	Proposed Water Right.	033-52-035-SP002
2.	Owner of Right.	Earnhardt Ranches, LLC
3.	Landowner.	Earnhardt Ranches, LLC
4.	Statement of Claimant No.(s).	39-180921
5.	Statement of Claimant Name(s).	Earnhardt Ranches, LLC
6.	Lessee or Permittee.	None
7.	Basis of Right.	36-200128
8.	Beneficial Use.	Stockpond
9.	Priority Date.	12/05/1916
10.	Quantity.	Capacity: 0.14 AF, Continuous fill
11.	Place of Use. ^A	NW ¼ SW ¼ SE ¼ of Sec. 20, Township 10 North, Range 24 East, Gila and Salt River Base and Meridian, Apache County, Arizona GPS Coordinates: 34.24471103 -109.82268073
12.	Point of Diversion. ^B	NW ¼ SW ¼ SE ¼ of Sec. 20, Township 10 North, Range 24 East, Gila and Salt River Base and Meridian, Apache County, Arizona GPS Coordinates: 34.24471103 -109.82268073
13.	Source of Water.	Unnamed wash, tributary to Brown Creek
14.	Name of Stockpond.	Southern Pond (SP002)

^A See the attached map.

^B See the attached map.



	Section		Stockpond
	QQ		Well
	APN		

0.2
 Miles

Contested Case No. 6417-33-6436

In re In re W & J Hamilton et al.

Claimant: Earnhardt Ranches, LLC

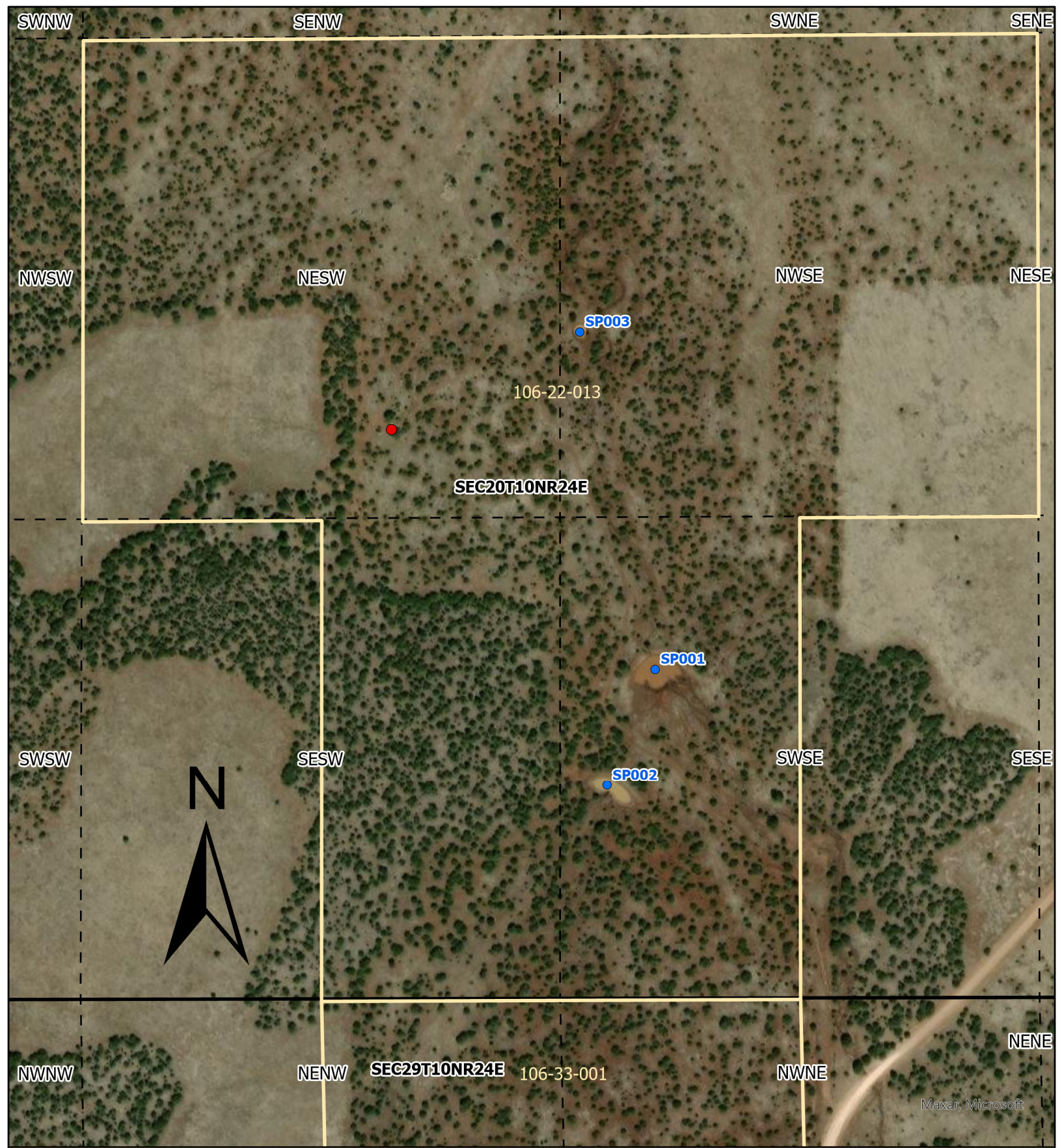
ABSTRACT OF WATER RIGHT Silver Creek Watershed






North Stockpond - SP003		
1.	Proposed Water Right.	033-52-035-SP003 ^A
2.	Owner of Right.	Earnhardt Ranches, LLC
3.	Landowner.	Earnhardt Ranches, LLC
4.	Statement of Claimant No.(s).	39-180922
5.	Statement of Claimant Name(s).	Earnhardt Ranches, LLC
6.	Lessee or Permittee.	None
7.	Basis of Right.	36-200129
8.	Beneficial Use.	Stockpond
9.	Priority Date.	12/05/1916
10.	Quantity.	Capacity: 0.13 AF, Continuous fill
11.	Place of Use. ^B	SW ¼ NW ¼ SE ¼ of Sec. 20, Township 10 North, Range 24 East, Gila and Salt River Base and Meridian, Apache County, Arizona GPS Coordinates: 34.24815806 -109.82288313
12.	Point of Diversion. ^C	SW ¼ NW ¼ SE ¼ of Sec. 20, Township 10 North, Range 24 East, Gila and Salt River Base and Meridian, Apache County, Arizona GPS Coordinates: 34.24815806 -109.82288313
13.	Source of Water.	Unnamed wash, tributary to Brown Creek
14.	Name of Stockpond.	North Pond (SP003)


^A This pond was mistakenly not listed by a previous landowner in adjudication and other filings and therefore not listed on the WFR. It is shown on available aerial maps.

^B See the attached map.

^C See the attached map.



 Section	 Stockpond
 QQ	 Well
 APN	

0.2
 Miles

Contested Case No. 6417-33-6436

In re In re W & J Hamilton et al.

Claimant: Earnhardt Ranches, LLC

ABSTRACT OF WATER RIGHT Silver Creek Watershed

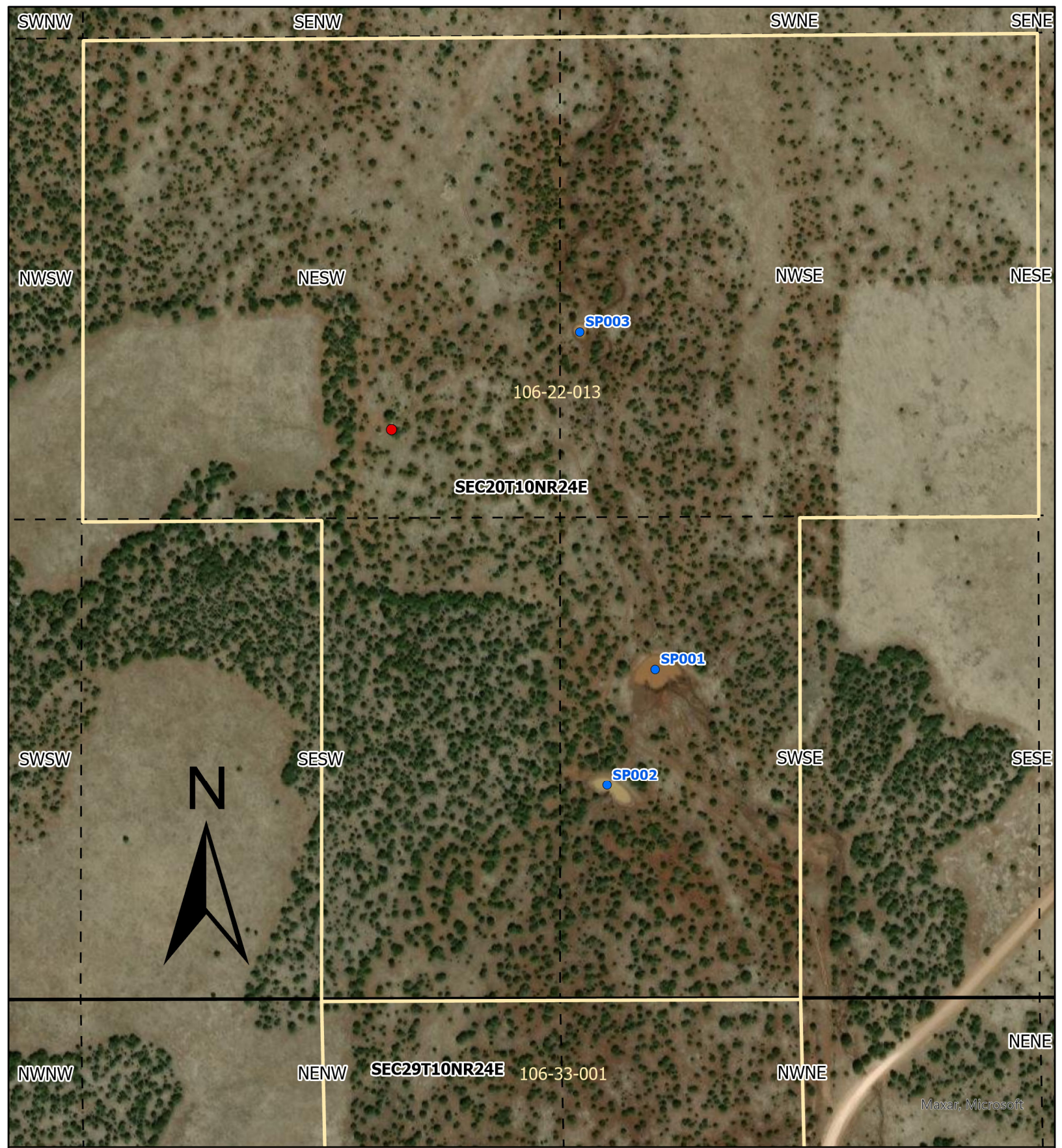
Stockwatering – SW001		
1.	Proposed Water Right.	033-52-035-SW001 ^A
2.	Owner of Right.	Earnhardt Ranches, LLC
3.	Landowner.	Earnhardt Ranches, LLC
4.	Statement of Claimant No.(s).	39-180581
5.	Statement of Claimant Name(s).	Earnhardt Ranches, LLC
6.	Lessee or Permittee.	None
7.	Basis of Right.	36-200128 36-200129
8.	Beneficial Use.	Stockwatering
9.	Priority Date.	12/05/1916
10.	Quantity.	Reasonable Use
11.	Place of Use. ^B	SE ¼ NE ¼ SW ¼ of Sec. 20, Township 10 North, Range 24 East, Gila and Salt River Base and Meridian, Apache County, Arizona GPS Coordinates: 34.24743880 -109.82462855 NW ¼ SW ¼ SE ¼ of Sec. 20, Township 10 North, Range 24 East, Gila and Salt River Base and Meridian, Apache County, Arizona GPS Coordinates: 34.24558813 -109.82222823 SW ¼ NW ¼ SE ¼ of Sec. 20, Township 10 North, Range 24 East, Gila and Salt River Base and Meridian, Apache County, Arizona <u>GPS Coordinates:</u> 34.24815806 -109.82288313
12.	Points of Diversion. ^C	<u>55-506313:</u> SE ¼ NE ¼ SW ¼ of Sec. 20, Township 10 North, Range 24 East, Gila and Salt River Base and Meridian, Apache County, Arizona






Stockwatering – SW001		
		<p>GPS Coordinates: 34.24743880 -109.82462855</p> <p><u>Unnamed wash:</u> NW ¼ SW ¼ SE ¼ of Sec. 20, Township 10 North, Range 24 East, Gila and Salt River Base and Meridian, Apache County, Arizona GPS Coordinates: 34.24558813 -109.82222823</p> <p><u>Unnamed wash:</u> SW ¼ NW ¼ SE ¼ of Sec. 20, Township 10 North, Range 24 East, Gila and Salt River Base and Meridian, Apache County, Arizona <u>GPS Coordinates:</u> 34.24815806 -109.82288313</p>
13.	Source of Water.	<p>Groundwater Unnamed washes, tributaries to Brown Creek</p>

^A Stockwatering was not listed by a previous landowner in adjudication and other filings and therefore not listed on the WFR.

^B See the attached map.

^C See the attached map.



 Section	 Stockpond
 QQ	 Well
 APN	

0.2 Miles

Contested Case No. 6417-33-6436

In re In re W & J Hamilton et al.

Claimant: Earnhardt Ranches, LLC