

1 Karen J. Nielsen (Bar No. 034648)
2 Arizona Department of Water Resources
3 Legal Division
4 1110 W. Washington St., Suite 310
5 Phoenix, Arizona 85007
6 Telephone: 602-771-8472
7 Fax: 602-771-8687
8 knielsen@azwater.gov

9 **IN THE SUPERIOR COURT OF THE STATE OF ARIZONA**
10 **IN AND FOR THE COUNTY OF MARICOPA**

11 IN RE THE GENERAL ADJUDICATION
12 OF ALL RIGHTS TO USE WATER IN
13 THE GILA RIVER SYSTEM AND
14 SOURCE

15 W-1 (Salt)
16 W-2 (Verde)
17 W-3 (Upper Gila)
18 W-4 (San Pedro)
19 (Consolidated)

20 Contested Case No. W1-11-000075

21 **ARIZONA DEPARTMENT OF WATER**
22 **RESOURCES' NOTICE OF FILING**
23 **DRAFT ABSTRACT**

24 Special Master Sherri Zendri

25 **CONTESTED CASE NAME:** *In re James F. Maloney & Patricia M. Matrecito*

26 **HSR INVOLVED:** San Pedro River Watershed Hydrographic Survey Report ("HSR")

DESCRIPTIVE SUMMARY: The Arizona Department of Water Resources ("ADWR") provides notice of filing draft abstract as requested in the Order for Draft Abstracts issued by the Court on October 3, 2025.

NUMBER OF PAGES: Three and two-page attachment

DATE OF FILING: November 25, 2025


Pursuant to the Order for Draft Abstracts issued on October 3, 2025, ADWR hereby provides “a draft abstract for potential water right #111-19-066-SP002 as researched in Watershed File Report #111-19-066 and amended with the SOC assignment”¹ (Attachment A). Statement of Claim of Right No. 36-14379 was assigned to the Matrecito Family Revocable Living Trust on November 14, 2025. ADWR has included this filing as the “Basis of Right” on the draft abstract, though ADWR was unable to locate any specific evidence of pre-1919 water use within the records for Statement of Claim of Right No. 36-14379. ADWR has left the “Owner of Water Right” on the draft abstract blank as the owner’s name is not reflected on the Statement of Claimant No. 39-1579, as specified in the table below.

Name	Source
Matrecito Family Revocable Living Trust	Santa Cruz County Assessor’s Office
Matrecito Family Revocable Living Trust	Basis of Right – Statement of Claim of Right No. 36-14379
Patricia Matrecito	Statement of Claimant No. 39-1579

A copy of the draft abstract is attached to the original of this Notice being filed with the Clerk and is being posted to ADWR’s website at: <https://azwater.gov/adjudications>.

DATED this 25th day of November, 2025.

ARIZONA DEPARTMENT OF WATER
RESOURCES



Karen J. Nielsen, Deputy Counsel

¹ [Order for Draft Abstract](#), *In re James F. Maloney & Patricia M. Matrecito*, Contested Case No. W1-11-000075 at 1, ln. 23-25.


1 **ORIGINAL** of the foregoing notice and attachment
2 sent by first-class mail on November 25, 2025, to:

3 Clerk of the Maricopa Superior Court
4 Attn: Water Case
5 601 W. Jackson Street
6 Phoenix, Arizona 85003

7 **COPY** of the foregoing notice and attachment
8 sent by electronic mail on November 25, 2025, to:

9 Special Master Sherri Zendri
10 water@jbazmc.maricopa.gov

11 **COPIES** of the foregoing notice and attachment
12 sent by first-class mail on November 25, 2025, to all
13 parties on the court-approved mailing list
14 for Contested Case No. W1-11-000075.

15 
16 _____

17
18
19
20
21
22
23
24
25
26

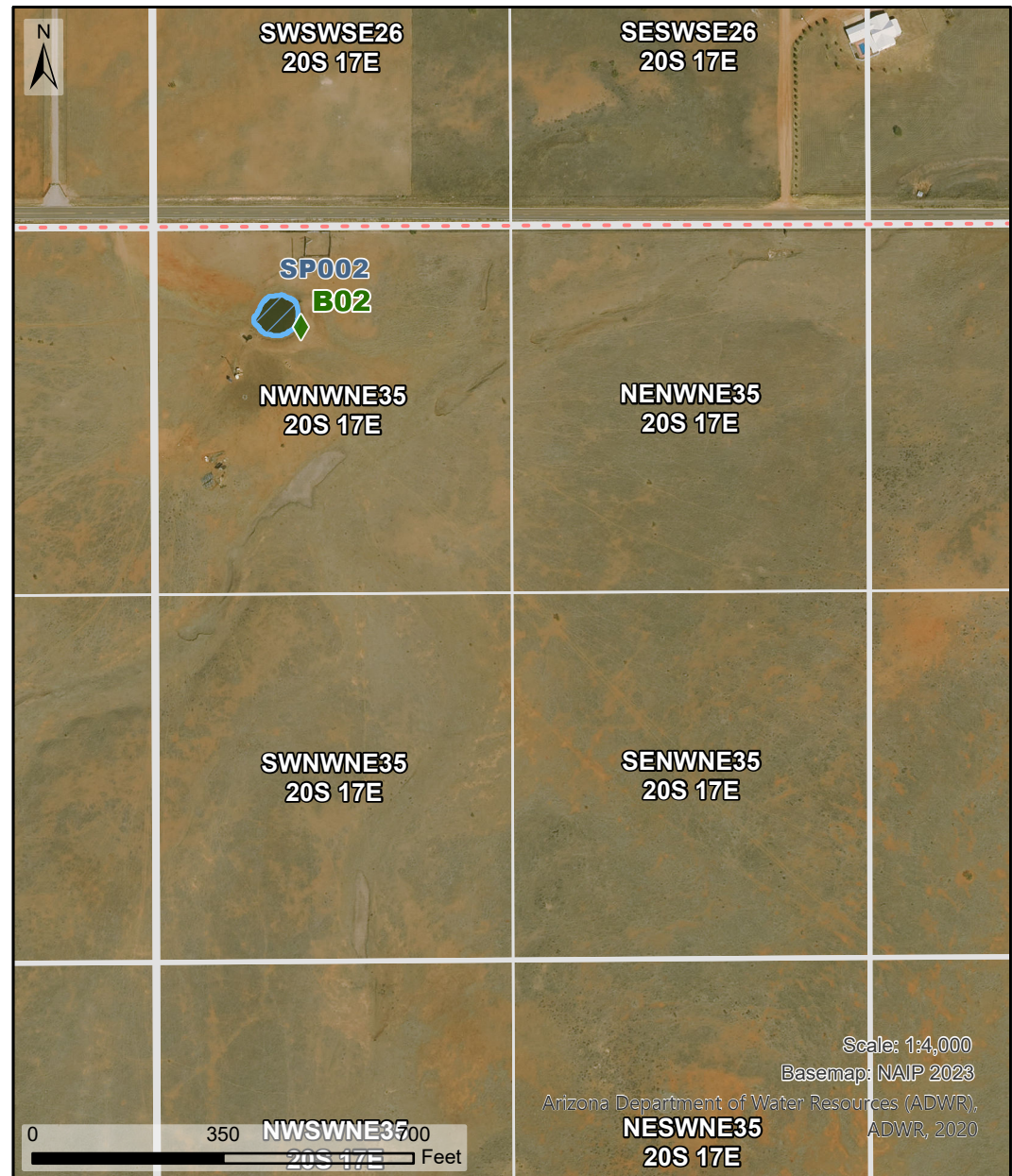
ATTACHMENT A

PROPOSED ABSTRACT OF POTENTIAL WATER RIGHT

1. Proposed Water Right	111-19-066-SP002
2. Owner of Right	
3. Landowner	Matrecito Family Revocable Living Trust
4. Statement of Claimant	39-1579
5. Lessee or Permittee	N/A
6. Basis of Right	36-14379
7. Beneficial Use	Stock and Wildlife Watering From a Stockpond
8. Priority Date	06/04/1915
9. Quantity	Not to Exceed (\leq) 4 Acre-Feet Annually with Continuous Fill.
10. Flow Rate	N/A
11. Place of Use	NWNWNE Section 35 Township 20 South, Range 17 East; of the Gila and Salt River Baseline and Meridian, Santa Cruz County, Arizona
12. Point of Diversion	B02-(-110.57845, 31.65845 WGS84) NWNWNE Section 35 Township 20 South, Range 17 East of the Gila and Salt River Baseline and Meridian, Santa Cruz County, Arizona
13. Source of Water	Unnamed Wash
14. Facility Name	Dalton

Additional Information:

None



- Beneficial Use**
 - PLSS Sections
 - Stock Watering from a Stockpond
 - Point of Diversion
 - Berm/Dam

111-19-066-SP002
San Pedro River Watershed
 Sierra Vista Subwatershed



ADWR November 2025

Proposed Abstract of Potential Water Right: Continuation Page

Proposed Water Right: 111-19-066-SP002

SAN PEDRO RIVER Watershed

Sierra Vista Subwatershed

*** De Minimus Use:**

De minimis water rights are approved in summary fashion and with less initial scrutiny than larger water rights due to their minimal impact on downstream uses. De minimis water rights will be subject to enforcement by owners of senior water rights in the same manner as all other water rights. If the owner of a de minimis right seeks to change the purpose for which the water is used or to change the place of use or point of diversion, the owner of the water right must first request the Adjudication Court to adjudicate the actual quantity and priority date of the right prior to filing an application for such change(s) with ADWR.

Pursuant to A.R.S. § 45-185 and the Final Report of the Special Master Concerning Summary Adjudication Proceedings in the Verde River Watershed, the information included in this abstract is based solely on the information provided in the applicable Statement of Claim of Right, included above in the “Basis of Right” section. ADWR has only evaluated the accuracy of the claimed location of the Place of Use and Point of Diversion but has not evaluated the accuracy of the other information herein.

Additional Information:

None