

1 Karen J. Nielsen (Bar No. 034648)
2 Arizona Department of Water Resources
3 Legal Division
4 1110 W. Washington St., Suite 310
5 Phoenix, Arizona 85007
6 Telephone: 602-771-8472
7 Fax: 602-771-8687
8 knielsen@azwater.gov

9 **IN THE SUPERIOR COURT OF THE STATE OF ARIZONA**
10 **IN AND FOR THE COUNTY OF MARICOPA**

11 IN RE THE GENERAL ADJUDICATION
12 OF ALL RIGHTS TO USE WATER IN
13 THE GILA RIVER SYSTEM AND
14 SOURCE

15 W-1 (Salt)
16 W-2 (Verde)
17 W-3 (Upper Gila)
18 W-4 (San Pedro)
19 (Consolidated)

20 Contested Case No. W1-11-002586

21 **ARIZONA DEPARTMENT OF WATER**
22 **RESOURCES' NOTICE OF FILING**
23 **MAPS**

24 Special Master Sherri Zendri

25 **CONTESTED CASE NAME:** *In re Bingham Sacaton Ranch*

26 **HSR INVOLVED:** San Pedro River Watershed Hydrographic Survey Report ("HSR")

DESCRIPTIVE SUMMARY: The Arizona Department of Water Resources ("ADWR") provides notice of filing "a map that shows the water features/potential water rights that they found in the 1991 WFR" including "any water features that may be shown in current aerial photos but were not included in the WFR."

NUMBER OF PAGES: Three and two-page attachment


DATE OF FILING: November 20, 2025

1 Pursuant to the Minute Entry Order filed on October 8, 2025 for a Status Conference
2 held on October 2, 2025, ADWR hereby provides notice of filing “a map that shows the water
3 features/potential water rights that they found in the 1991 WFR” including “any water
4 features that may be shown in current aerial photos but were not included in the WFR.”¹
5 ADWR did not locate any additional water features in current aerial photos that were not
6 included in the 1991 WFR. However, ADWR noted that, based on an aerial imagery review,
7 the following PWRs appeared to be unused during the five years preceding the filing of these
8 maps: 113-09-015-SP003, SW001, SW002, and SW003. These PWRs are still depicted on
9 the maps filed with the Court based on descriptions found within the 1991 WFR.

10 A copy of each map is attached to the original of this Notice being filed with the Clerk
11 (Attachment A) and is being posted to ADWR’s website at: <https://azwater.gov/adjudications>.

12 **DATED** this 20th day of November 2025.

13 ARIZONA DEPARTMENT OF WATER
14 RESOURCES

15 
16 _____
Karen J. Nielsen, Deputy Counsel

17 **ORIGINAL** of the foregoing notice and attachment
18 sent by first-class mail on November 20, 2025, to:

19 Clerk of the Maricopa Superior Court
20 Attn: Water Case
21 601 W. Jackson Street
22 Phoenix, Arizona 85003
23
24
25


26 ¹ [Minute Entry](#) at PDF p.2.

1
2
3
4
5
6
7
8
9
10
11
12
13
14
15
16
17
18
19
20
21
22
23
24
25
26

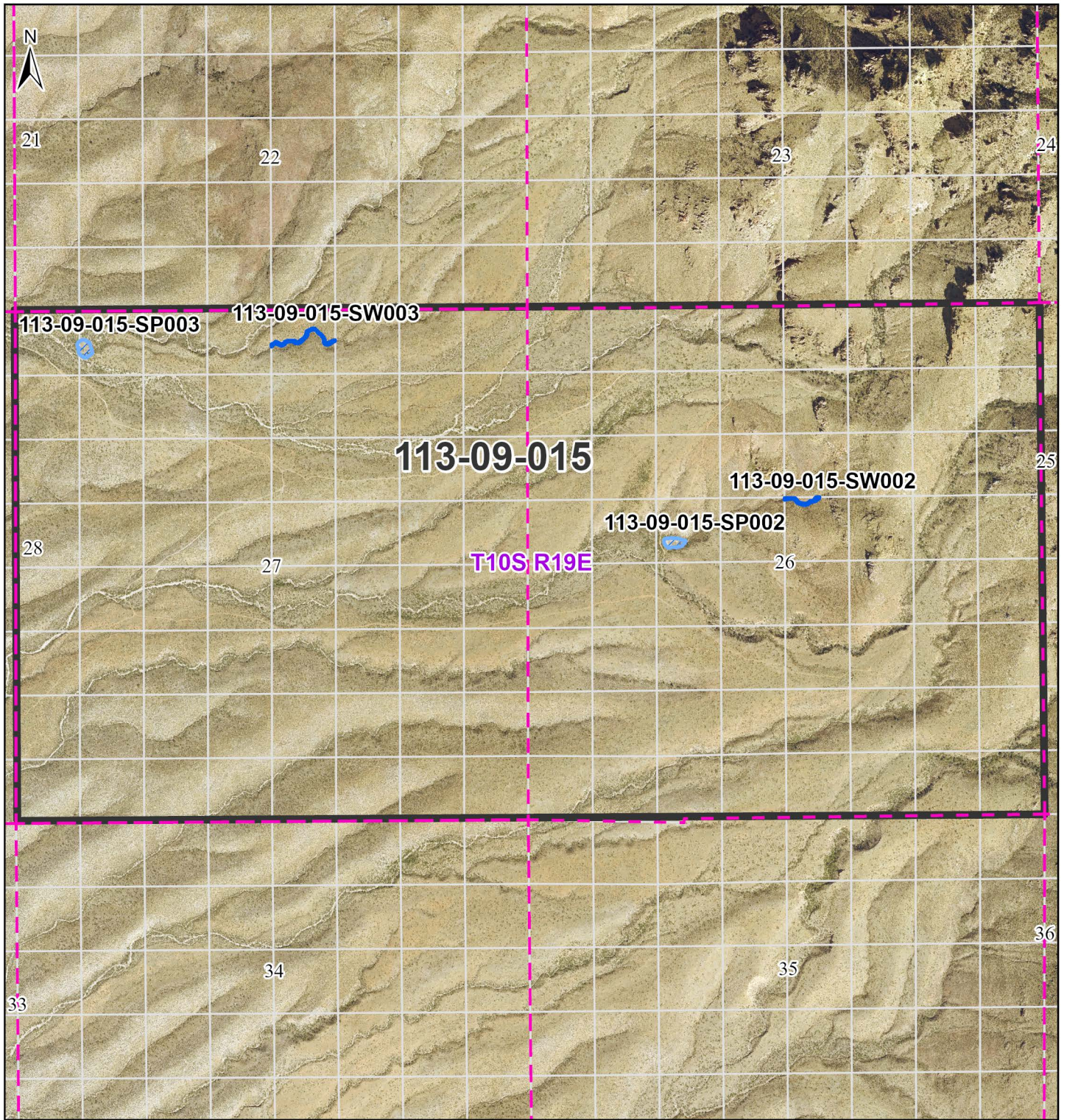
COPY of the foregoing notice and attachment sent by electronic mail on November 20, 2025, to:

Special Master Sherri Zendri
water@jbazmc.maricopa.gov






COPIES of the foregoing notice and attachment sent by first-class mail on November 20, 2025, to all parties on the court-approved mailing list for Contested Case No. W1-11-002586.



ATTACHMENT A




Legend

-  Instream Stockwatering Use
-  Stockpond
-  WFR Boundary
-  Section
-  10 acre 1/4 1/4 1/4 Section

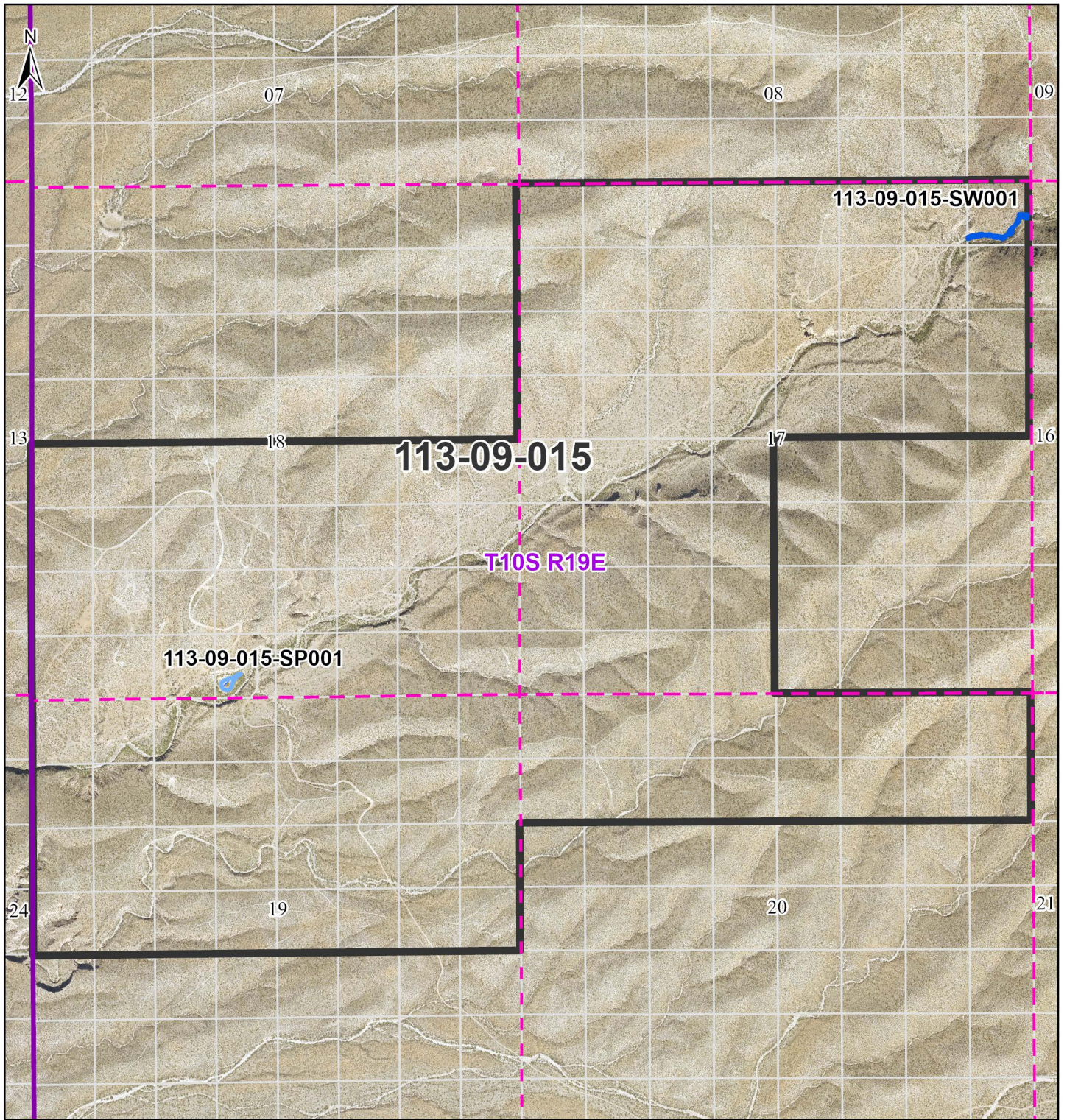


Map of Potential Water Rights ("PWRs") within Watershed File Report ("WFR")

In re Bingham Sacaton Ranch
 Contested Case W1-11-002586
 Watershed File Report 113-09-015



ADWR November 2025



Legend

- Instream Stockwatering Use
- Stockpond
- WFR Boundary
- Township & Range
- Section
- 10 acre 1/4 1/4 1/4 Section



**Map of Potential Water Rights ("PWRs")
within Watershed File Report ("WFR")**

In re Bingham Sacaton Ranch
Contested Case W1-11-002586
Watershed File Report 113-09-015



ADWR November 2025