

1 Karen J. Nielsen (Bar No. 034648)
2 Arizona Department of Water Resources
3 Legal Division
4 1110 W. Washington St., Suite 310
5 Phoenix, Arizona 85007
6 Telephone: 602-771-8472
7 Fax: 602-771-8687
8 knielsen@azwater.gov

9
10 **IN THE SUPERIOR COURT OF THE STATE OF ARIZONA**
11 **IN AND FOR THE COUNTY OF MARICOPA**
12

13 IN RE THE GENERAL ADJUDICATION
14 OF ALL RIGHTS TO USE WATER IN
15 THE GILA RIVER SYSTEM AND
16 SOURCE

17 W-1 (Salt)
18 W-2 (Verde)
19 W-3 (Upper Gila)
20 W-4 (San Pedro)
21 (Consolidated)

22 Contested Case Nos. W1-11-2396
23 and
24 W1-11-2397

25 **ARIZONA DEPARTMENT OF**
26 **WATER RESOURCES' NOTICE OF**
FILING MAPS

Special Master Sherri Zendri

27 **CONTESTED CASE NAME:** *In re Roy and Helen M. Verdugo and In re Arthur Verdugo*
28 *Jr.*

29 **HSR INVOLVED:** San Pedro River Watershed Hydrographic Survey Report (“HSR”)

30 **DESCRIPTIVE SUMMARY:** The Arizona Department of Water Resources (“ADWR”) provides notice of filing maps as requested in the Minute Entry Order filed on July 2, 2025 in these contested cases.

31 **NUMBER OF PAGES:** Three and two-page attachment

32 **DATE OF FILING:** July 29, 2025


1 Pursuant to the Minute Entry Order filed July 2, 2025, ADWR hereby provides
2 notice of filing two maps that include “all parcels and wells for both contested cases W1-
3 11-2396 and W1-11-2397.”¹ Additionally, a table is provided below identifying each well,
4 its owner and drill date according to ADWR’s Well Registry and associated Statement of
5 Claimant(s).

Well Owner(s)	Well No.	Drill Date	SOC
Augustine & Mary Vargas	55-904301	5/15/2006	39-16639
Patricia Garcia	55-618780	8/15/1975	39-12279
Connie O. Verdugo	55-623961	7/1/1975	39-6344
Connie O. Verdugo	55-623962	1/31/1945	39-6344
Connie O. Verdugo	55-623963	7/1/1944	39-6344

6
7
8
9
10
11
12
13
14
15 The original of this Notice and attachments are being filed with the clerk, and a copy
16 is being posted to ADWR’s website at: <https://azwater.gov/adjudications>.

17 **DATED** this 29th day of July, 2025.

18 ARIZONA DEPARTMENT OF WATER
19 RESOURCES

20 
21 _____
22 Karen J. Nielsen, Deputy Counsel

23
24
25
26 ¹ Minute Entry for June 19, 2025 Status Conference at PDF p. 3.

1 **ORIGINAL** of the foregoing sent by
2 first-class mail on July 29, 2025, to:

3 Clerk of the Maricopa Superior Court
4 Attn: Water Case
5 601 W. Jackson Street
6 Phoenix, Arizona 85003

7 **COPIES** of the foregoing sent by
8 electronic mail on July 29, 2025, to:

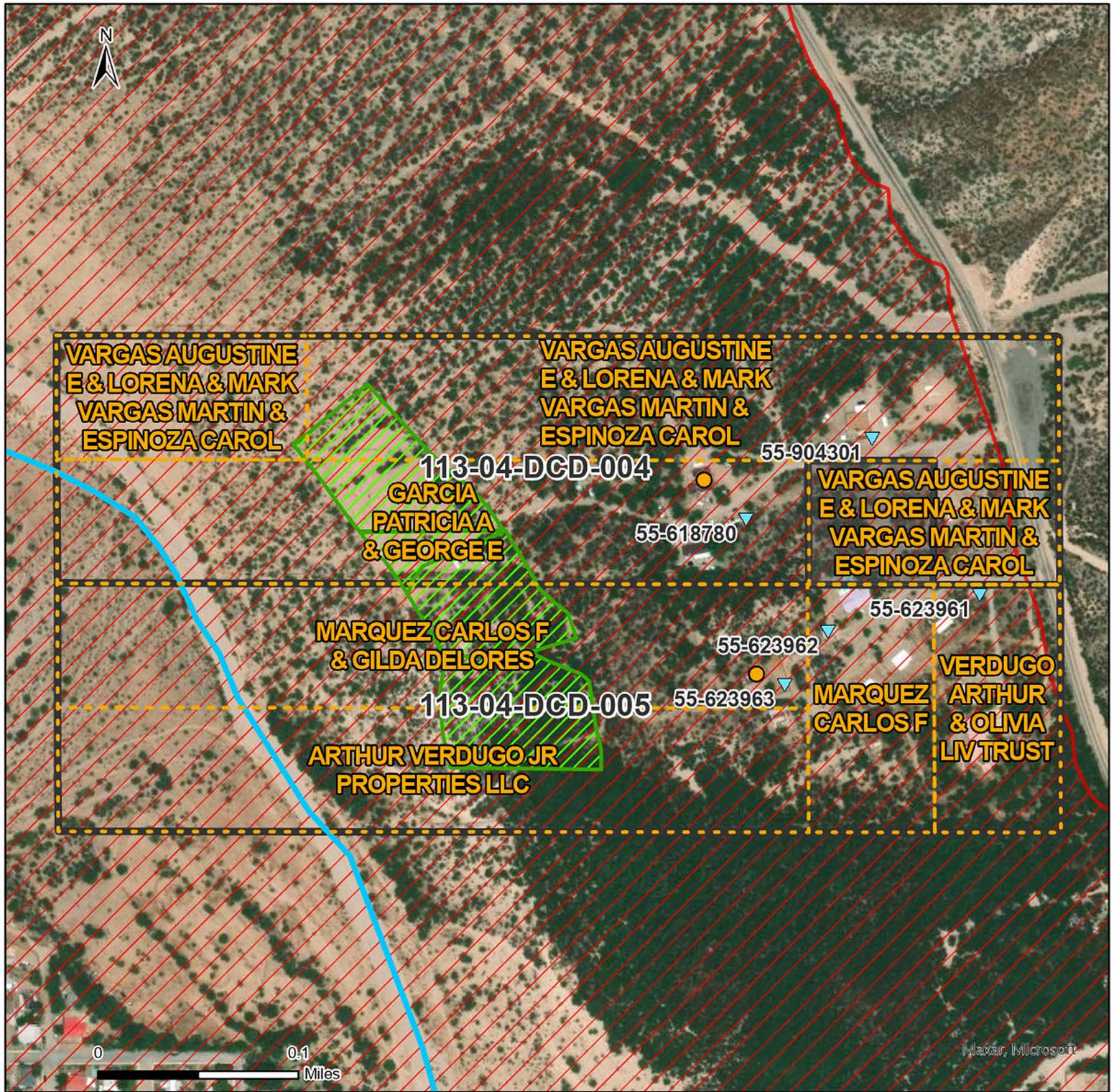
9 Special Master Sherri Zendri
10 water@jbazmc.maricopa.gov

11 **COPIES** of the foregoing sent by
12 first-class mail on July 29, 2025, to all
13 parties on the court-approved mailing list
14 for Contested Case Nos. W1-11-2396 and W1-11-2397.

15 
16 _____

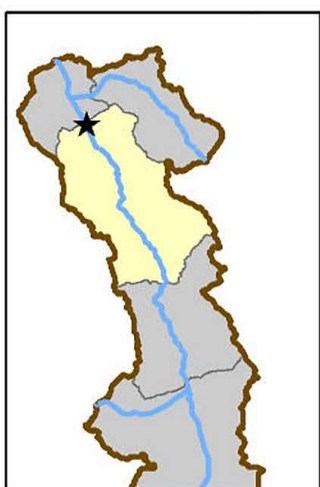
17
18
19
20
21
22
23
24
25
26

ATTACHMENT A



Legend


- Wells
- San Pedro River
- WFR Boundary
- Domestic Household
- Irrigation
- Subflow Zone
- Area Without Mapped Water Uses



Well Locations & Parcels
 Well locations with parcel numbers in Watershed File Reports 113-04-DCD-004 & 113-04-DCD-005.

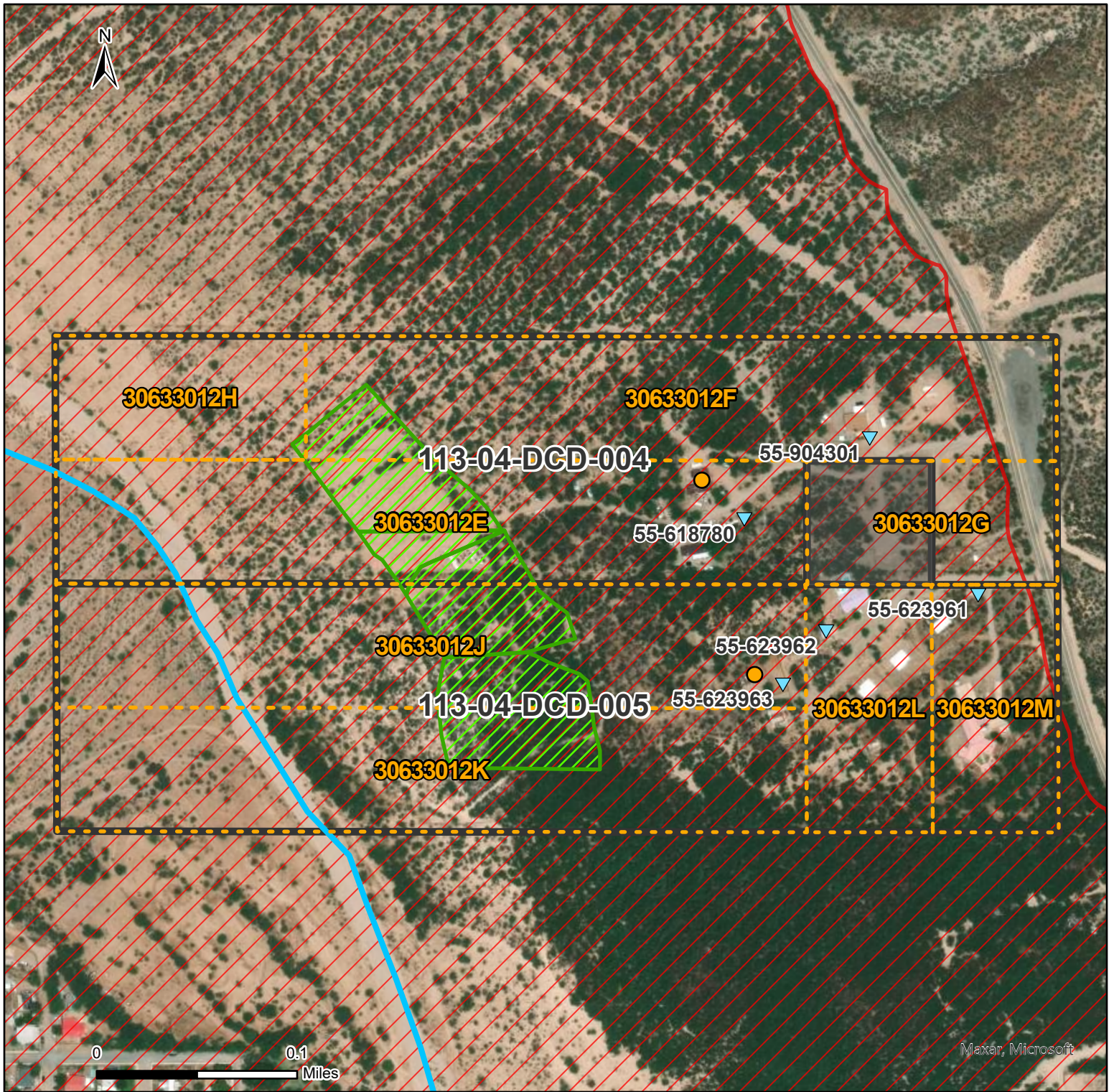
*In re Roy and Helen M. Verdugo &
 In re Arthur Verdugo Jr.*

Contested Case W1-11-2396 & W1-11-2397



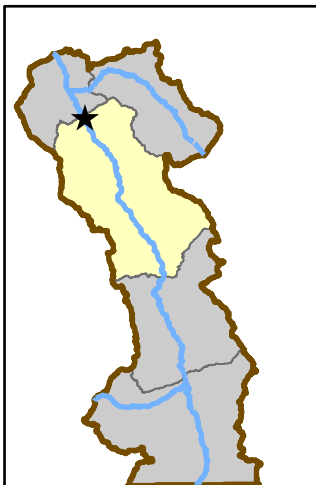
ADWR July 2025

Data sources include: Land Ownership acquired from Pinal County Assessor. Aerial Imagery: NAIP 2023. POU and POD locations digitized according to the ADWR Well Registry and 1991 San Pedro HSR.



Legend


- Wells
- San Pedro River
- WFR Boundary
- Domestic Household
- Irrigation
- Subflow Zone
- Area Without Mapped Water Uses



Well Locations & Parcels
 Well locations with parcel numbers in Watershed File Reports 113-04-DCD-004 & 113-04-DCD-005.

*In re Roy and Helen M. Verdugo &
 In re Arthur Verdugo Jr.*

Contested Case W1-11-2396 & W1-11-2397



ADWR July 2025

Data sources include: Land Ownership acquired from Pinal County Assessor. Aerial Imagery: NAIP 2023. POU and POD locations digitized according to the ADWR Well Registry and 1991 San Pedro HSR.