

1 Kimberly R. Parks (Bar No. 032828)
2 Janet L. Miller (Bar No. 011963)
3 Arizona Department of Water Resources
4 Legal Division
5 P.O. Box 36020
6 Phoenix, Arizona 85067
7 Telephone: 602-771-8472
8 Fax: 602-771-8687
9 krparks@azwater.gov
10 jlmiller@azwater.gov

11 **IN THE SUPERIOR COURT OF THE STATE OF ARIZONA**
12 **IN AND FOR THE COUNTY OF MARICOPA**

13 IN RE THE GENERAL ADJUDICATION
14 OF ALL RIGHTS TO USE WATER IN
15 THE GILA RIVER SYSTEM AND
16 SOURCE

17 W-1 (Salt)
18 W-2 (Verde)
19 W-3 (Upper Gila)
20 W-4 (San Pedro)
21 (Consolidated)

22 Contested Case No. W1-11-1915

23 **ARIZONA DEPARTMENT OF WATER**
24 **RESOURCES' NOTICE OF FILING**
25 **REPORT AND MAP**

26 (Special Master Susan Ward-Harris)

CONTESTED CASE NAME: *In re Thurber and Louise Larson*

HSR INVOLVED: San Pedro River Watershed Hydrographic Survey Report

DESCRIPTIVE SUMMARY: The Arizona Department of Water Resources ("ADWR") provides notice of filing the report and map as requested by the Court in the Order dated November 15, 2018.


NUMBER OF PAGES: Three and Three-page Attachment

DATE OF FILING: February 15, 2019

1 Pursuant to the Court's Order dated November 15, 2018, ADWR hereby provides
2 notice of filing its report on the tax parcels included in WFR 112-17-BAD-021 for which
3 ADWR found proposed irrigation water rights and a map that locates the well referenced
4 in the WFR relative to the boundaries of the subflow zone. A copy of ADWR's report and
5 map are attached to the original of this Notice being filed with the Clerk (Attachment) and
6 are being posted to ADWR's web site at: <https://new.azwater.gov/adjudications>

7 **DATED** this 15th day of February, 2019.

8 ARIZONA DEPARTMENT OF WATER
9 RESOURCES

10 

11 _____
12 Kimberly R. Parks, Deputy Counsel
13 Janet L. Miller, Deputy Counsel


13 **ORIGINAL** of the foregoing notice and
14 attachment sent by first-class mail on
15 February 15, 2019, to:

16 Clerk of the Maricopa Superior Court
17 Attn: Water Case
18 601 W. Jackson Street
19 Phoenix, Arizona 85003

19 **COPIES** of the foregoing notice and
20 attachment sent by first-class mail on
21 February 15, 2019, to:

21 Special Master Susan Ward-Harris
22 Maricopa County Superior Court
23 Central Court Building
24 201 West Jefferson Street, Suite 3A
25 Phoenix, AZ 85003-2205
26

1 **COPIES** of the foregoing notice
2 sent by first-class mail on February 15, 2019 to
3 all parties on the court-approved mailing list
4 for Contested Case No. W1-11-1915.

5 
6 _____

7
8
9
10
11
12
13
14
15
16
17
18
19
20
21
22
23
24
25
26

ATTACHMENT

TAX PARCELS CONTAINING AN IRRIGATION PWR

Cochise County Parcel ID	Owner Name	Use
12327001K	Beverly and Thomas Wing	IR001
12327001M	Gail and Renita Larson	IR001
12327001N	Philip Earl Larson	IR001
12327001P	Robert and Sherrie Bernal	IR001
12327001Q	Beverly and Thomas Wing	IR001
12327001R	Marie and Nolan Larson	IR001

WELL LOCATION FOR WFR 112-17-BAD-021

The table below displays the well associated with WFR 112-17-BAD-021 as identified by GPS coordinates (decimal degrees), including the legal description, the use as listed in the WFR, the Well Registry ID, and a determination as to whether the well is located within the subflow zone. Coordinates for W01 were determined by matching the well on the Vol. 9 map to a well seen on aerial imagery.

Diversion	Longitude	Latitude	Legal Description	Use	Well Registry ID	Subflow Zone
W01	-110.273253	31.969339	NENESW 11 T17S R20E	IR001	55-610698	Inside



*In re Thurber & Louise Larson
Contested Case No. W1-11-1915
February 15, 2019*



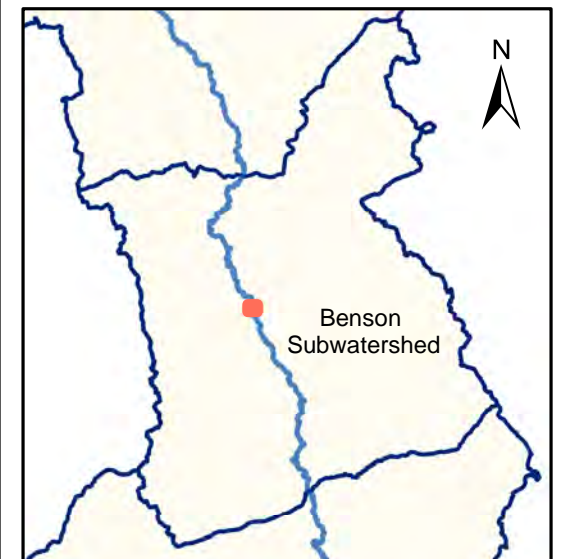
In re Thurber & Louise Larson

Contested Case W1-11-1915
Watershed File Report
112-17-BAD-021

Well Diversion listed in HSR
T17S R20E Section 11



ADWR February 2019



Legend

- Irrigation Well
- ~ San Pedro River
- ⊕ Subflow Zone
- Cochise County Parcels
- Township/ Range
- Section QQQ

