

1 Kimberly R. Parks (Bar No. 032828)  
2 Janet L. Miller (Bar No. 011963)  
3 Arizona Department of Water Resources  
4 Legal Division  
5 P.O. Box 36020  
6 Phoenix, Arizona 85067  
7 Telephone: 602-771-8472  
8 Fax: 602-771-8687  
9 [krparks@azwater.gov](mailto:krparks@azwater.gov)  
10 [jlmiller@azwater.gov](mailto:jlmiller@azwater.gov)

11 **IN THE SUPERIOR COURT OF THE STATE OF ARIZONA**  
12 **IN AND FOR THE COUNTY OF MARICOPA**

13 **IN RE THE GENERAL ADJUDICATION**  
14 **OF ALL RIGHTS TO USE WATER IN**  
15 **THE GILA RIVER SYSTEM AND**  
16 **SOURCE**

17 W-1 (Salt)  
18 W-2 (Verde)  
19 W-3 (Upper Gila)  
20 W-4 (San Pedro)  
21 (Consolidated)

22 Contested Case No. W1-11-3318

23 **ARIZONA DEPARTMENT OF WATER**  
24 **RESOURCES' NOTICE OF FILING**  
25 **MAPS**

26 (Special Master Susan Ward-Harris)

**CONTESTED CASE NAME:** *In re Bowers*

**HSR INVOLVED:** San Pedro River Watershed Hydrographic Survey Report

**DESCRIPTIVE SUMMARY:** The Arizona Department of Water Resources ("ADWR") hereby submits the parcel maps as requested by the Court during the scheduling conference on July 19, 2018.


**NUMBER OF PAGES:** Four

**DATE OF FILING:** August 17, 2018

1 During the July 19, 2018 scheduling conference, the Special Master ordered  
2 ADWR to prepare separate maps for each parcel in this contested case. ADWR hereby  
3 submits the maps as requested.

4 **DATED** this 17<sup>th</sup> day of August, 2018.

5 ARIZONA DEPARTMENT OF WATER  
6 RESOURCES

7 

8 

---

Kimberly R. Parks, Deputy Counsel  
9 Janet L. Miller, Deputy Counsel


10 **ORIGINAL** of the foregoing  
11 sent by first-class mail on  
12 August 17, 2018, to:

13 Clerk of the Maricopa Superior Court  
14 Attn: Water Case  
15 601 W. Jackson Street  
16 Phoenix, Arizona 85003

17 **COPIES** of the foregoing  
18 sent by first-class mail on  
19 August 17, 2018, to:

20 Special Master Susan Ward-Harris  
21 Maricopa County Central Court Building  
22 Central Court Building  
23 201 West Jefferson Street, Suite 3A  
24 Phoenix, AZ 85003-2205

25 **COPIES** of the foregoing sent by  
26 first-class mail on August 17, 2018 to  
all parties on the court-approved mailing list  
for Contested Case No. W1-11-3318.





30029003D  
YOUNG HAROLD D & NANCY L TRS

SESWSW

30029003A  
YOUNG HAROLD D & NANCY L TRS

**115-04-ADB-009-W01** ●

Note: W01 is associated with 300290040

**115-04-ADB-009-P02** ●

300290040  
RICHARDSON RUSSELL L & SHEILA C

NAP

30041003B  
RICHARDSON RUSSELL L & SHEILA C

30042010G  
BUCK HILL FALLS LLC

NENWNW

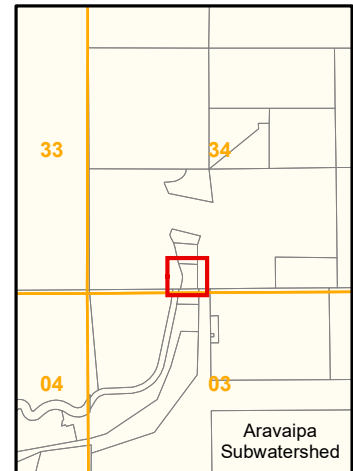
0 0.25 0.5  
Miles

***In re Bowers***  
Watershed File Report  
115-04-ADB-009

**300290040**  
T06S R17E  
Section 34



ADWR August 2018



**Legend**

- Well
- Instream Pump
- Pinal County Parcels
- Sections
- QQQ



30029003A  
YOUNG HAROLD D & NANCY L TRS

300290040  
RICHARDSON RUSSELL L & SHEILA C

34

SESWSW

30042010E  
JOHNSTON EMILY

30041003B  
RICHARDSON RUSSELL L & SHEILA C


NAP

03

NENWNW

30042010G  
BUCK HILL FALLS LLC

30042010F  
RANCH AT HOLY JOE CANYON LLC

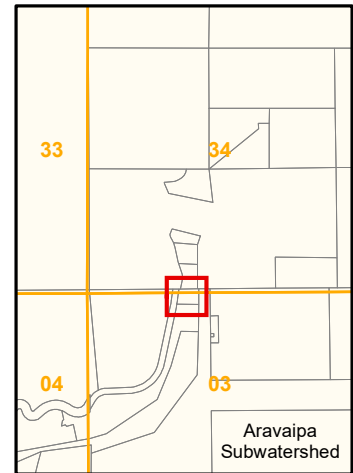


***In re Bowers***  
Watershed File Report  
115-04-ADB-009




**30029003B**  
T6S R17E Section 34  
& T7S R17E Section 3



ADWR August 2018



**Legend**

-  Pinal County  
Parcels
-  Sections
-  QQQ