

Tiger Wash Basin (2023)

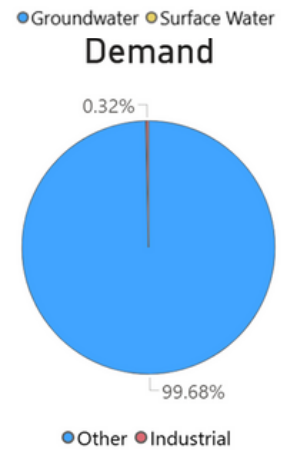
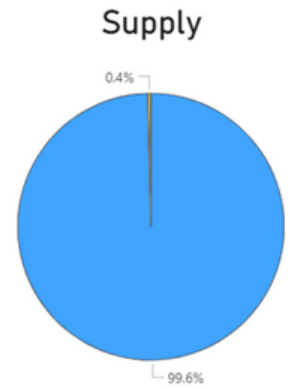
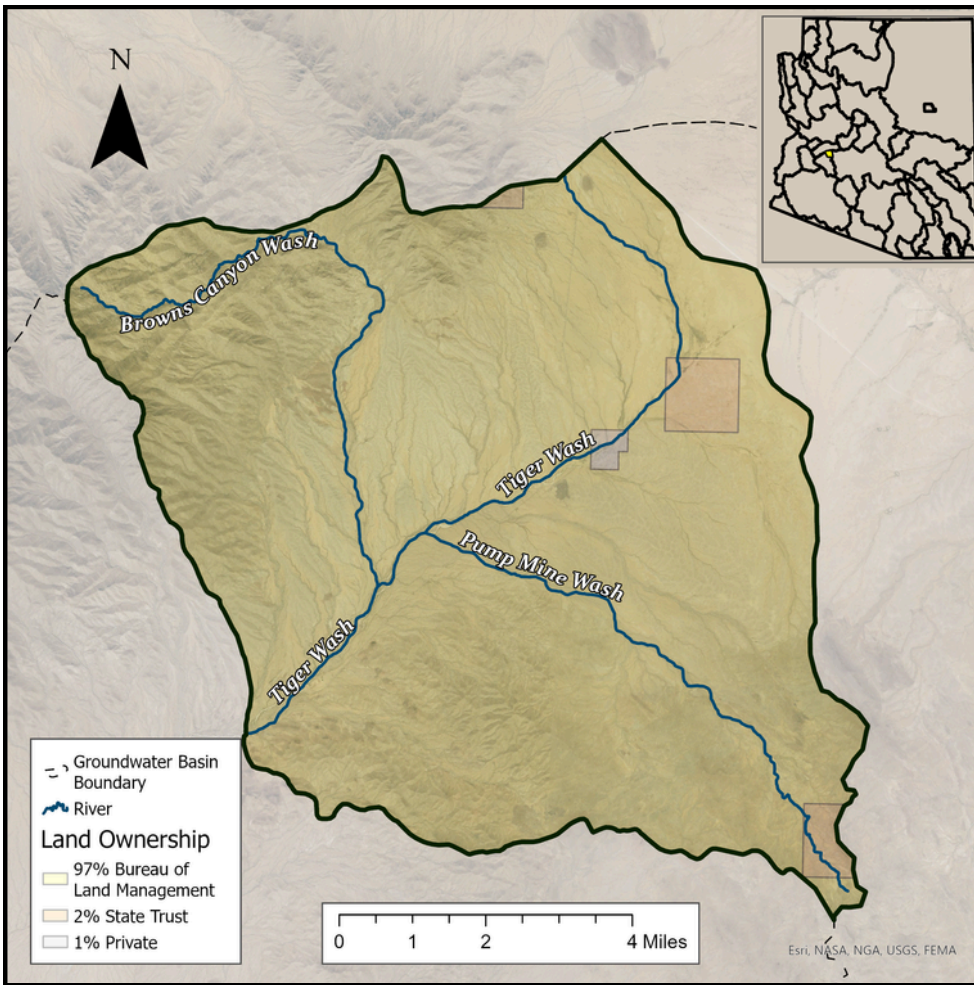


Quick Facts

- The Tiger Wash basin is a small, remote basin west of the Phoenix Active Management Area (AMA), comprising 74 square miles, all within Maricopa County.
- The narrow valley is bounded by the Harquahala Mountains to the north and the Little Horn Mountains to the south.
- Groundwater flows northeast toward the Hassayampa subbasin and southwest along the Tiger Wash drainage, away from the basin's center.
- The basin is largely uninhabited.

Groundwater Status
Negative Balance
 -434 AF / year
Stored: 214,000 AF

The main source of supply in the basin is groundwater. The greatest demand in this basin is from evapotranspiration in the Other category.



Projected Groundwater Stored, 2050 - 2075

