# Section 8.1
# Phoenix AMA

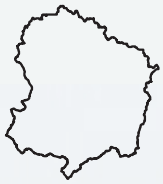

### 8.1.1 Geography of the Phoenix AMA

The Phoenix AMA is 5,646 square miles in area, the largest AMA in the planning area. Geographic features and principal communities are shown on Figure 8.1-1. The AMA is characterized by valleys surrounded by mid-elevation mountain ranges. Vegetation types are predominantly Lower Colorado River Valley and Arizona Uplands Sonoran desertscrub with a small area of southwestern interior chaparral in the northeastern portion of the AMA. Riparian vegetation, primarily tamarisk, is found extensively along the Gila River below the 91st Avenue Wastewater Treatment Plant (See Figure 8.0-10)

- Principal geographic features shown on Figure 8.1-1 are:
    - The Gila River, the major drainage in the AMA, running from the southeast near Sacaton to the northwest, exiting the AMA south of Arlington.
    - The Salt River running east to west through the center of the AMA to its confluence with the Gila River southeast of Goodyear.
    - The Verde River running north to south in the northeastern part of the AMA to its confluence with the Salt River south of Fort McDowell.
    - The Agua Fria River, running south west of Anthem from Lake Pleasant, to its confluence with the Gila River south of Goodyear.
    - The Hassayampa River in the western part of the AMA, running south to its confluence with the Gila River.
    - Other tributaries to the rivers listed above including Skunk Creek, New River and Cave Creek in the northeast, Waterman Wash and Centennial Wash in the southwest and Queen Creek in the southeast.
    - Numerous valleys and plains including Paradise and Deer Valleys in the east and Rainbow Valley and Hassayampa Plain in the west.
    - Mid-elevation mountain ranges along the AMA boundaries including the Vulture, Hieroglyphic and New River Mountains on the north, the Mazatzal, Goldfield and Superstition Mountains on the east, the Santan, Sacaton, South, Sierra Estrella and Maricopa Mountains and the Buckeye Hills on the south, and the Gila Bend, Big Horn and Belmont Mountains on the west. (Some of these features are not well shown on the map).
    - The lowest point in the AMA, 755 feet, south of Buckeye at Gillespie Dam where the Gila River exits the AMA.
    - The highest point in the AMA is 5,868 feet in the New River Mountains.

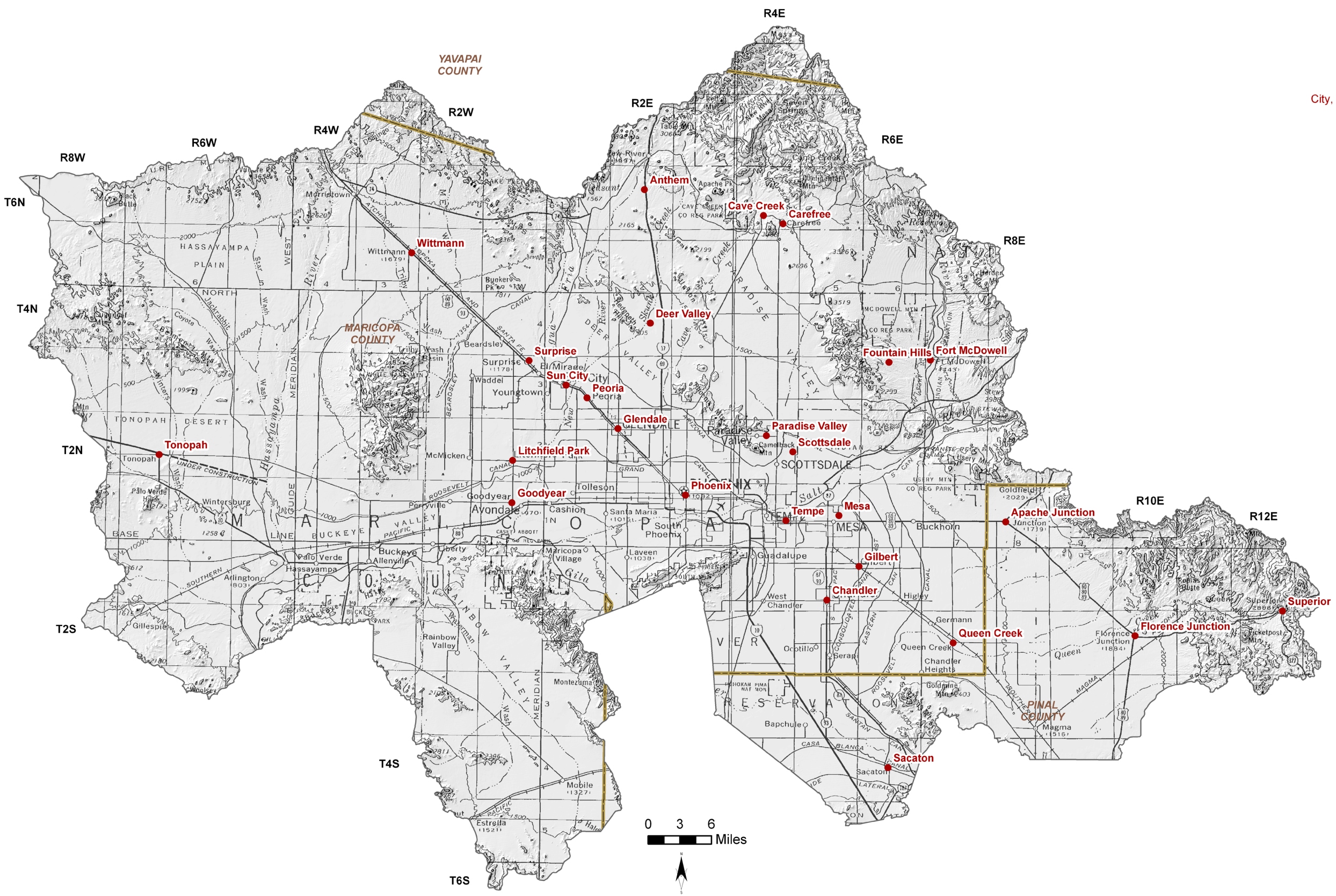


**Figure 8.1-1**
**Phoenix AMA**
**Geographic Features**

**Base Map: USGS 1:500,000, 1981**

### 8.1.2 Land Ownership in the Phoenix AMA

Land ownership, including the percentage of ownership by category, for the Phoenix AMA is shown in Figure 8.1-2. The principal feature of land ownership in the AMA is the large proportion of private land. A description of land ownership data sources and methods is found in Volume 1, Section 1.3.8. Land ownership categories are discussed below in the order of largest to smallest percentage in the AMA.

**Private**

- 43.7% of the land is private.
- Land uses include domestic, commercial and agriculture.

**U.S. Bureau of Land Management (BLM)**

- 18.3% of the land is federally owned and managed by the Hassayampa and Lower Sonoran Field Offices of the Bureau of Land Management.
- The AMA includes 3,082 acres of the 21,000-acre Big Horn Wilderness, 24,453 acres of the 31,200-acre Hummingbird Springs Wilderness, 1,830-acres of the 13,350-acre Signal Mountain Wilderness and 11,715 acres of the 14,400-acre Sierra Estrella Wilderness. The AMA also includes a portion of the Sonoran Desert National Monument that encompasses two additional wilderness areas, the North and South Maricopa Mountains Wilderness areas (See Figure 8.0-13).
- Land uses include resource conservation, recreation and grazing.

**State Trust Land**

- 16.0% of the land is held in trust for public schools and multiple other entities under the State Trust Land system.
- Land uses include agriculture and grazing.

**National Forest**

- 10.2% of the land is federally owned and managed as National Forest.
- Forest lands in the AMA are part of the Tonto National Forest and include 22,179 acres of the 160,000-acre Superstition Wilderness.
- Land uses include recreation and grazing.

**Indian Reservation**

- 8.0% of the land is under tribal ownership as the Fort McDowell Yavapai Nation, Salt River Pima-Maricopa Indian Community and Gila River Indian Community.
- Land uses include domestic, commercial and agriculture.

**Other**

- 3.6% of the land is owned and managed by the Bureau of Reclamation (BOR) and county or local governments.
- "Other" includes land managed by BOR for the Central Arizona Project canal and pumping stations as well as a number of local and regional parks. Parks include the 30,000-acre White Tank Mountain Regional Park in the western portion of the AMA, most of the

16,000-acre South Mountain Park on the southern boundary, 19,840 Estrella Mountain Regional Park in the southwest and the 21,099-acre McDowell Mountain Regional Park north of Fountain Hills
- Land uses include water infrastructure and recreation.

**U.S. Military**
- 0.2% of the land is federally owned and managed by the U.S. Military.
- Military lands include the Luke Air Force Base in the center of the AMA near Litchfield Park.
- Primary land use is military activity.

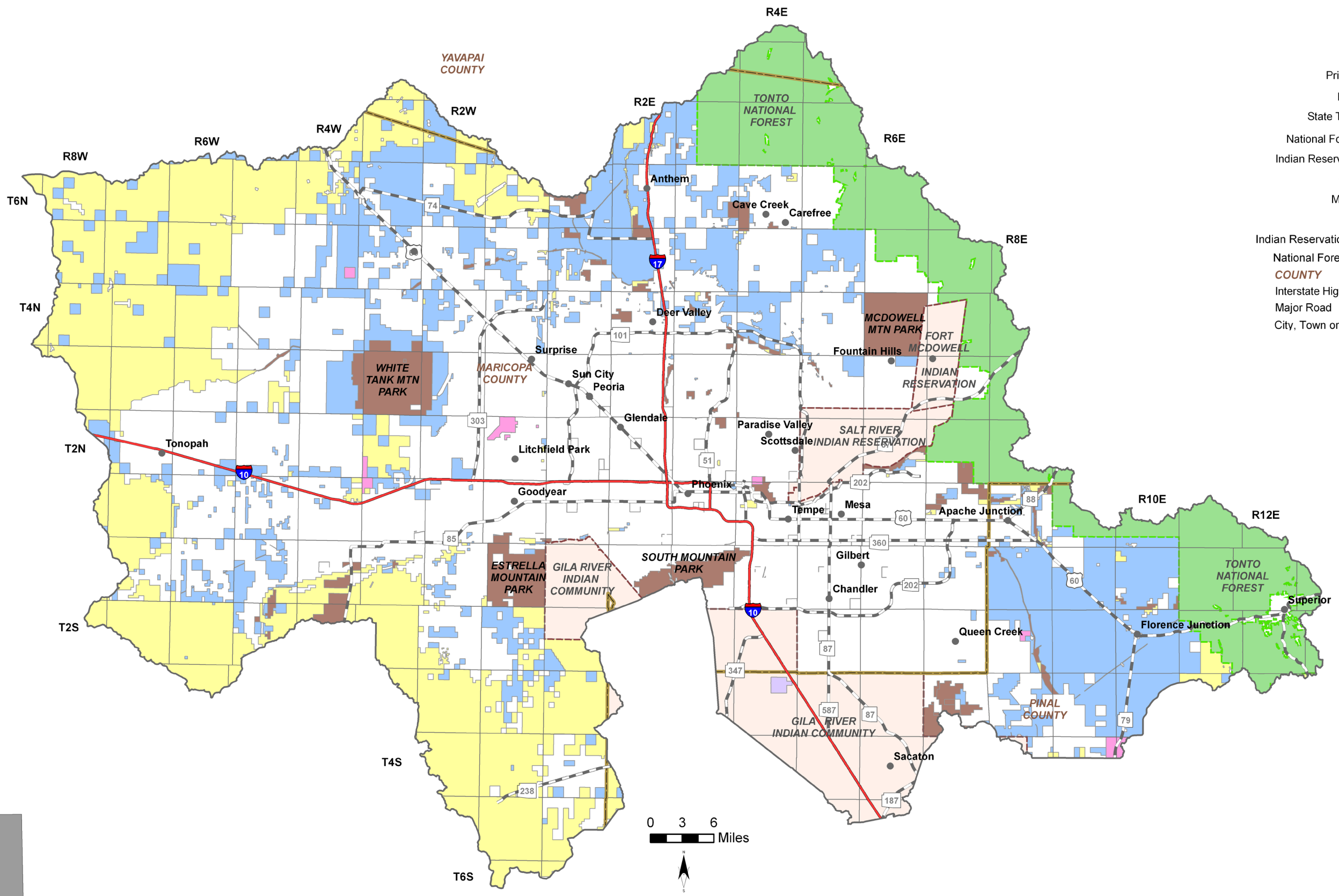


**Figure 8.1-2**
**Phoenix AMA**
**Land Ownership**

### 8.1.3 Climate of the Phoenix AMA

Climate data from NOAA/NWS Co-op Network, Evaporation Pan and AZMET stations are complied in Table 8.1-1 and the locations are shown on Figure 8.1-3. Figure 8.1-3 also shows precipitation contour data from the Spatial Climate Analysis Service (SCAS) at Oregon State University. The Phoenix AMA does not contain SNOTEL/Snowcourse stations. A description of the climate data sources and methods is found in Volume 1, Section 1.3.3.

**NOAA/NWS Co-op Network**

- Refer to Table 8.1-1A
- There are 32 NOAA/NWS Co-op Network stations in the AMA. The average monthly maximum temperature occurs in July at all stations and ranges between 86.8°F and 94.8°F. The average monthly minimum temperature occurs in December or January and ranges between 48.5°F and 55.5°F.
- Highest average seasonal rainfall occurs in both the summer (July-September) and winter (January-March). For the period of record used, the highest annual rainfall is 20.24 inches at the Superior station and the lowest is 5.91 inches at the Tonopah 5NE station.

**Evaporation Pan**

- Refer to Table 8.1-1B
- There are five evaporation pan stations in the AMA. Elevation at the stations range from 1,170 feet to 1,650 feet and the corresponding annual average evaporation ranges from 74.3 inches to 117.5 inches.

**AZMET**

- Refer to Table 8.1-1C
- There are 10 AZMET stations in the AMA. Elevation at the stations range from 1,000 feet to 1,700 feet and corresponding annual average evaporation ranges from 80.94 inches to 73.15 inches.

**SCAS Precipitation Data**

- See Figure 8.1-3
- Additional precipitation data shows average annual rainfall as high as 28 inches on the AMA boundary north of Cave Creek and as low as six inches in the southwestern portion of the AMA.

**Table 8.1-1 Climate Data for the Phoenix AMA**

**A. NOAA/NWS Co-op Network:**

| Station Name | Elevation (in feet) | Period of Record Used for Averages | Monthly Average Temperature Range (in F) | | Average Precipitation (in inches) | | | | |
|---|---|---|---|---|---|---|---|---|---|
| | | | Max/Month | Min/Month | Winter | Spring | Summer | Fall | Annual |
| Alhambra 2 NE | 1,142 | 1948-1976[1] | 90/Jul | 51.2/Jan | 1.43 | 0.71 | 1.93 | 2.78 | 6.85 |
| Apache Junction | 1,723 | 1962-1979[1] | 91.7/Jul | 52.4/Jan | 3.38 | 0.81 | 2.50 | 3.03 | 9.72 |
| Apache Junction 5 NE | 2,070 | 1971-2000 | 89.5/Jul | 52.7/Jan | 4.87 | 0.82 | 3.26 | 3.34 | 12.29 |
| Arizona Falls 1 WNW | 1,250 | 1948-1963 | 89.5/Jul | 51.9/Jan | 2.17 | 0.57 | 2.73 | 1.67 | 7.14 |
| Bartlett Dam | 1,650 | 1971-2000 | 89.9/Jul | 53.7/Jan | 5.90 | 1.22 | 4.45 | 4.28 | 15.85 |
| Buckeye | 890 | 1971-2000 | 91.3/Jul | 52/Dec | 2.59 | 0.45 | 2.64 | 2.20 | 7.91 |
| Carefree | 2,530 | 1971-2000 | 88.4/Jul | 51.6/Jan | 5.27 | 0.81 | 3.56 | 3.64 | 13.28 |
| Cave Creek | 2,123 | 1950-1961 | 88.4/Jul | 50.9/Jan | 3.47 | 1.08 | 3.98 | 2.59 | 11.12 |
| Chandler Heights | 1,425 | 1948-2006[1] | 90/Jul | 51.9/Jan | 3.03 | 0.64 | 1.65 | 2.27 | 7.59 |
| Deer Valley | 1,257 | 1971-2000 | 90.6/Jul | 52.5/Dec,Jan | 2.92 | 0.57 | 2.27 | 2.13 | 7.78 |
| Falcon Field | 1,322 | 1948-1976[1] | 87/Jul | 50.4/Jan | 2.06 | 0.64 | 1.83 | 3.31 | 7.84 |
| Fountain Hills | 1,582 | 1971-2000 | 90.7/Jul | 52.6/Jan | 4.62 | 0.69 | 3.27 | 3.39 | 11.97 |
| Granite Reef Dam | 1,322 | 1893-1979[1] | 89.5/Jul | 52.1/Jan | 2.99 | 0.80 | 2.37 | 3.05 | 9.21 |
| Laveen 3 SSE | 1,115 | 1971-2000 | 92.2/Jul | 52.9/Dec | 2.74 | 0.54 | 2.91 | 2.56 | 8.70 |
| Litchfield Park | 1,030 | 1971-2000 | 91.5Jul | 52/Dec | 3.19 | 0.53 | 2.59 | 2.37 | 8.62 |
| Marinette | 1,152 | 1913-1964 | 90.6/Jul | 50.2/Jan | 2.27 | 0.68 | 2.53 | 2.39 | 7.87 |
| Mesa | 1,235 | 1971-2000 | 91.3/Jul | 53.7/Dec | 3.19 | 0.56 | 2.92 | 2.56 | 9.23 |
| Phoenix City | 1,098 | 1948-1998 | 92.9/Jul | 54.7/Jan | 3.01 | 0.59 | 2.39 | 2.52 | 8.51 |
| Phoenix Sky Harbor | 1,106 | 1971-2000 | 94.8/Jul | 55.5/Dec | 2.67 | 0.51 | 2.68 | 2.44 | 8.29 |
| Sacaton | 1,285 | 1971-2000 | 90.8/Jul | 50.5/Dec | 2.80 | 0.53 | 2.84 | 2.51 | 8.68 |
| Scottsdale | 1,201 | 1968-1985[1] | 90.5/Jul | 51.5/Dec | 3.03 | 0.63 | 2.91 | 2.84 | 9.41 |
| South Phoenix | 1,155 | 1971-2000 | 88.2/Jul | 52.5/Dec | 3.10 | 0.58 | 2.73 | 2.54 | 8.95 |
| Stewart Mountain | 1,422 | 1971-2000 | 88.8/Jul | 51.7/Dec | 5.15 | 0.93 | 3.79 | 3.83 | 13.70 |
| Superior | 2,995 | 1971-2000 | 86.8/Jul | 52/Jan | 7.03 | 1.52 | 6.51 | 5.18 | 20.24 |
| Superstition Mtn | 1,962 | 1948-1962 | 91.1/Jul | 54.1/Jan | 3.11 | 0.96 | 4.05 | 2.71 | 10.83 |
| Tempe 1 SE | 1,152 | 1926-1984[1] | 89.2/Jul | 50.5/Jan | 2.79 | 0.82 | 2.83 | 2.68 | 9.12 |
| Tempe 3 S | 1,181 | 1905-1952 | 88/Jul | 48.5/Jan | 2.60 | 0.69 | 3.18 | 2.22 | 8.69 |
| Tempe ASU | 1,170 | 1971-2000 | 89.9/Jul | 53.9/Dec | 3.20 | 0.53 | 2.95 | 2.68 | 9.36 |
| Tonopah 5 NE | 1,150 | 1971-2000 | 92/Jul | 51.4/Dec | 2.65 | 0.36 | 1.55 | 1.55 | 5.91 |
| Waddell 3 SSE | 1,099 | 1952-1960 | 87.1/Jul | 50.3/Jan | 2.20 | 0.20 | 2.60 | 1.60 | 6.60 |
| Wittmann | 1,703 | 1923-2007 | 91.1/Jul | 49.9/Jan | 2.75 | 0.72 | 3.42 | 2.25 | 9.14 |
| Youngtown | 1,135 | 1971-2000 | 93.5/Jul | 54.6/Dec | 3.33 | 0.52 | 2.63 | 2.59 | 9.03 |

**Source:** WRCC

[1]Average temperature for period of record shown; average precipitation from 1971-2000

**Table 8.1-1 Climate Data for the Phoenix AMA (cont)**

**B. Evaporation Pan:**

| Station Name | Elevation (in feet) | Period of Record Used for Averages | Avg. Annual Evap (in inches) |
|---|---|---|---|
| Bartlett Dam | 1,650 | 1939-2005 | 117.54 |
| Mesa | 1,235 | 1896-2005 | 94.38 |
| Sacaton | 1,285 | 1908-2005 | 107.42 |
| Stewart Mountain | 1,422 | 1948-2005 | 106.23 |
| Tempe ASU | 1,170 | 1953-2005 | 74.29 |

**Source:** WRCC

**C. AZMET:**

| Station Name | Elevation (in feet) | Period of Record Used for Averages | Average Annual Reference Evaportranspiration, in inches *(Number of years to calculate averages)* |
|---|---|---|---|
| Buckeye | 1,000 | 1999 - current | 80.94*(6)* |
| Desert Ridge | 1,700 | 2003 - current | 76.54(2) |
| Laveen | 1,033 | 1999 - 2000 | 73.15(2) |
| Litchfield | 1,014 | 1999 - 2002 | 80.59(4) |
| Mesa | 1,202 | 2004 - current | 78.39(1) |
| Phoenix Encanto | 1,099 | 1999 - current | 73.76(6) |
| Phoenix Greenway | 1,316 | 1999 - current | 74.89(6) |
| Queen Creek | 1,410 | 1999 - current | 77.33(6) |
| Scottsdale | 1,539 | NA | NA |
| Waddell | 1,335 | 1999 - current | 77.22(6) |

**Source:** Arizona Meteorological Network, 2004

**D. SNOTEL/Snowcourse:**

| Station Name | Elevation (in feet) | Period of Record Used for Averages | Average Snowpack, at Beginning of the Month, as Inches Snow Water Content *(Number of measurements to calculate average)* | | | | | |
|---|---|---|---|---|---|---|---|---|
| | | | Jan. | Feb. | March | April | May | June |
| None | | | | | | | | |

**Source:** NRCS, 2005

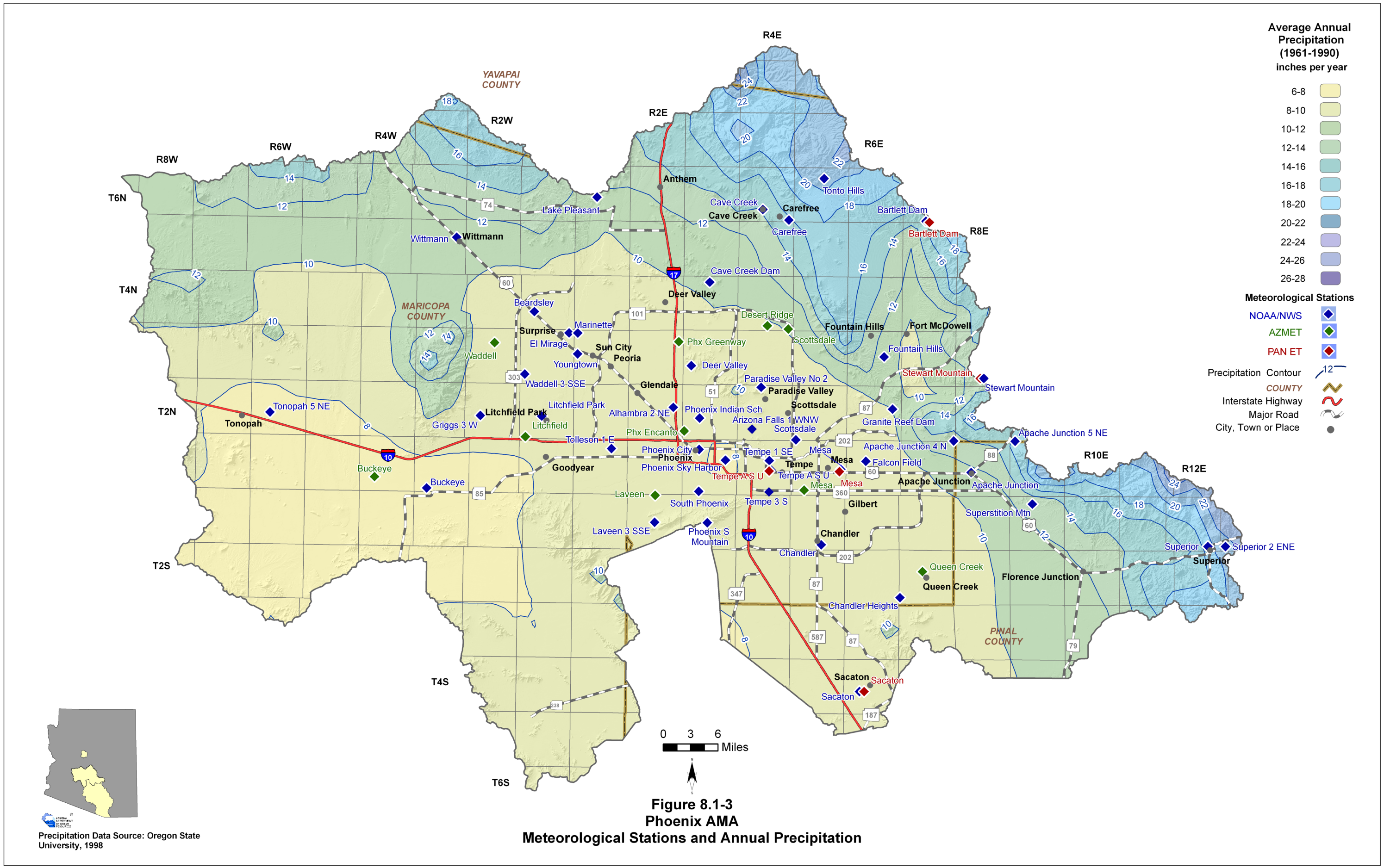


**Figure 8.1-3**
**Phoenix AMA**
**Meteorological Stations and Annual Precipitation**

### 8.1.4 Surface Water Conditions in the Phoenix AMA

Streamflow data, including average seasonal flow, annual flow and other information are shown in Table 8.1-2. Flood ALERT equipment in the AMA is shown in Table 8.1-3. Flood ALERT equipment information is current up to October 2005. New flood warning gages are routinely added to the ALERT network so the current number of stations may be greater. Reservoir and stockpond data, including maximum storage or maximum surface area, are shown in Table 8.1-4. The location of streamflow gages identified by USGS number, flood ALERT equipment, USGS runoff contours and large reservoirs are shown on Figure 8.1-4. A description of stream data sources and methods is found in Volume 1, Section 1.3.16. A description of reservoir data sources and methods is found in Volume 1, Section 1.3.11. A description of stockpond data sources and methods is found in Volume 1, Section 1.3.15.

**Streamflow Data**

- Refer to Table 8.1-2.
- Data from 35 stations located at 13 watercourses are shown in the table and on Figure 8.1-4.
- Average seasonal flow varies and regulated releases from dams on the Salt, Verde, Gila and Agua Fria rivers influence the seasonal flow regime. On other drainages, average seasonal flows are generally greatest in the winter season (January-March).
- The largest annual flow recorded in the AMA is 6.1 million acre-feet in 1993 at the Gila River at Estrella Parkway near Goodyear with a contributing drainage area of 45,585 square miles.

**Flood ALERT Equipment**

- Refer to Table 8.1-3.
- There are 190 ALERT gages in the Phoenix AMA.

**Reservoirs and Stockponds**

- Refer to Table 8.1-4.
- The AMA contains five large reservoirs. The largest by far is Lake Pleasant, which is actually located in the Agua Fria Basin. However, the dam that impounds Lake Pleasant, New Waddell, is located in the AMA.
- Four reservoirs are used for recreation. Other reservoir uses include flood control, hydroelectric power generation, irrigation and water supply.
- Surface water is stored or could be stored in 41 small reservoirs.
- There are 711 registered stockponds in the AMA.

**Runoff Contour**

- Refer to Figure 8.1-4.
- Average annual runoff is highest, 1 inch per year or 53.3 acre-feet per square mile, on the northeastern AMA boundary and decreases to 0.1 inches, or five acre-feet per square mile, in the center of the AMA.

**Table 8.1-2 Streamflow Data for the Phoenix AMA**

| Station Number | USGS Station Name | Drainage Area (in $mi^2$) | Mean Basin Elevation (in feet) | Period of Record | Average Seasonal Flow (% of annual flow) | | | | Annual Flow/Year (in acre-feet) | | | | Years of Record |
|---|---|---|---|---|---|---|---|---|---|---|---|---|---|
| | | | | | Winter | Spring | Summer | Fall | Minimum | Median | Mean | Maximum | |
| 9478350 | Gila River near Sacaton | NA | 1,290 | 6/1995-1/1999 (discontinued) | 44 | 0 | 56 | 0 | 0 (1997) | 207 | 185 | 348 (1996) | 3 |
| 9478500 | Queen Creek Below Whitlow Dam near Superior | 144 | 2,040 | 5/2001-current (real-time) | 68 | 8 | 17 | 7 | 879 (2002) | 1,646 | 5,749 | 18,827 (2005) | 4 |
| 9479000 | Queen Creek near Florence Junction | 192 | 1,919 | 9/1939-6/1941 (discontinued) | No statistics run, less than 3 years data | | | | | | | | |
| 9479200 | Queen Creek Trib at Apache Junction | 1 | 1,712 | 2/1961-9/1968 (discontinued) | 1 | 0 | 66 | 33 | 0 (1962) | 6 | 6 | 13 (1966) | 6 |
| 9479350 | Gila River near Maricopa | 19,915 | 1,114 | 6/1995-current (real-time) | 21 | 1 | 77 | 1 | 0 (2003) | 2 | 87 | 737 (2005) | 10 |
| 9502000 | Salt River Below Stewart Mountain Dam. | 6,232 | 1,370 | 10/1940-current (real-time) | 24 | 33 | 34 | 9 | 114,962 (2003) | 585,878 | 711,279 | 3,276,254 (1993) | 65 |
| 9502500 | Salt River at Mcdowell | 6,268 | 1,327 | 1/1904-12/1909 (discontinued) | 44 | 26 | 12 | 18 | 246,880 (1904) | 1,239,876 | 1,533,770 | 3,744,920 (1905) | 6 |
| 9510000 | Verde River Blw Bartlett Dam | 6,161 | 1,570 | 10/1944-current (real-time) | 39 | 25 | 18 | 17 | 113,131 (2002) | 297,890 | 419,877 | 1,812,549 (1993) | 61 |
| 9511300 | Verde River near Scottsdale | 6,250 | 1,320 | 3/1961-current (real-time) | 45 | 22 | 15 | 18 | 96,980 (2002) | 298,074 | 454,965 | 1,794,415 (1993) | 44 |
| 9512060 | Salt River at Alma School Rd | NA | 1,200 | 10/1991-9/1993 (discontinued) | No statistics run, less than 3 years data | | | | | | | | |
| 9512100 | Indian Bend Wash at Scottsdale | 139 | 1,280 | 10/1960-9/1984 (discontinued) | 17 | 0 | 34 | 48 | 0 (1977) | 312 | 828 | 4,075 (1978) | 22 |
| 9512162 | Indian Bend Wash at Curry Road, Tempe | 82 | 1,162 | 10/1992-current (real-time) | 63 | 2 | 13 | 22 | 99 (2002) | 1,146 | 2,695 | 20,693 (1993) | 13 |
| 9512165 | Salt River at Priest Drive | 13,223 | 1,135 | 1/1994-current (real-time) | 94 | 5 | 1 | 1 | 0 (1997) | 2,000 | 149,839 | 903,969 (2005) | 12 |
| 9512170 | Salt River at Jointhead Dam | 13,225 | 1,130 | 3/1978-9/1980 (discontinued) | No statistics run, less than 3 years data | | | | | | | | |

**Table 8.1-2 Streamflow Data for the Phoenix AMA (cont)**

| Station Number | USGS Station Name | Drainage Area (in $mi^2$) | Mean Basin Elevation (in feet) | Period of Record | Average Seasonal Flow (% of annual flow) | | | | Annual Flow/Year (in acre-feet) | | | | Years of Record |
|---|---|---|---|---|---|---|---|---|---|---|---|---|---|
| | | | | | Winter | Spring | Summer | Fall | Minimum | Median | Mean | Maximum | |
| 9512180 | Salt River Trib 2 at Phoenix | 0 | NA | 8/1963-7/1965 (discontinued) | No statistics run, less than 3 years data | | | | | | | | |
| 9512190 | Salt River at 24th Street at Phoenix | 13,263 | 1,100 | 10/1989-9/1991 (discontinued) | No statistics run, less than 3 years data | | | | | | | | |
| 9512200 | Salt River Trib. in South Mountain Park | 2 | 1,405 | 10/1960-9/1998 (discontinued) | 6 | 0 | 68 | 26 | 0 (1997) | 1 | 8 | 71 (1990) | 37 |
| 9512280 | Cave Creek Blw Cottonwood Creek | 83 | 2,280 | 10/1980-current (real-time) | 74 | 5 | 8 | 14 | 15 (2002) | 1,438 | 4,806 | 37,140 (1993) | 25 |
| 9512300 | Cave Creek near Cave Creek | 121 | 1,236 | 5/1958-9/1967 (discontinued) | 8 | 3 | 24 | 65 | 92 (1962) | 1,142 | 3,212 | 11,911 (1959) | 8 |
| 9512400 | Cave Creek at Phoenix | 90 | 1,236 | 10/1989-9/1991 (discontinued) | No statistics run, less than 3 years data | | | | | | | | |
| 9512406 | Salt River at 51st Avenue | 13,405 | 1,050 | 10/2002-current (real-time) | 99 | 0 | 0 | 1 | 73 (2003) | 4,319 | 294,974 | 880,530 (2005) | 3 |
| 9513650 | Agua Fria River at El Mirage | 195 | NA | 2/1986-9/1998 (discontinued) | 92 | 0 | 4 | 5 | 34 (1997) | 64 | 1,168 | 5,599 (1991) | 5 |
| 9513700 | Agua Fria River Trib A Youngtown | 0 | NA | 3/1961-9/1968 (discontinued) | 23 | 5 | 32 | 41 | 1 (1962) | 12 | 11 | 19 (1965) | 6 |
| 9513780 | New River near Rock Springs | 68 | 2,310 | 10/1965-current (real-time) | 75 | 4 | 5 | 16 | 0 (1977) | 3,791 | 9,228 | 55,605 (1978) | 39 |
| 9513800 | New River at New River | 83 | 1,984 | 10/1960-9/1982 (discontinued) | 68 | 5 | 6 | 20 | 0 (1975) | 2,254 | 10,160 | 54,691 (1978) | 21 |
| 9513835 | New River at Bell Road, near Peoria | 185 | 1,190 | 10/1967-9/1993 (discontinued) | 79 | 0 | 4 | 17 | 0 (1977) | 4,620 | 8,006 | 45,634 (1978) | 18 |
| 9513860 | Skunk Creek near Phoenix | 65 | 1,473 | 10/1967-current (real-time) | 36 | 0 | 31 | 33 | 0 (1994) | 485 | 1,057 | 6,213 (1982) | 38 |
| 9513910 | New River near Glendale | 323 | 1,135 | 10/1964-9/1998 (discontinued) | 57 | 2 | 17 | 24 | 0 (1969) | 12,198 | 17,041 | 80,156 (1993) | 12 |

**Table 8.1-2 Streamflow Data for the Phoenix AMA (cont)**

| Station Number | USGS Station Name | Drainage Area (in $mi^2$) | Mean Basin Elevation (in feet) | Period of Record | Average Seasonal Flow (% of annual flow) | | | | Annual Flow/Year (in acre-feet) | | | | Years of Record |
|---|---|---|---|---|---|---|---|---|---|---|---|---|---|
| | | | | | Winter | Spring | Summer | Fall | Minimum | Median | Mean | Maximum | |
| 9513970 | Agua Fria River at Avondale | 633 | 950 | 10/1967-9/1982 (discontinued) | 83 | 0 | 3 | 14 | 0 (1981) | 94 | 26,078 | 176,688 (1980) | 12 |
| 9514100 | Gila River at Estrella Parkway, near Goodyear | 45,585 | 883 | 10/1992-current (real-time) | 92 | 7 | 0 | 1 | 2,276 (2002) | 12,332 | 613,777 | 6,116,656 (1993) | 13 |
| 9514300 | Gila River at State Hwy 85, near Buckeye | 46,345 | 820 | 5/1979-9/1992 (discontinued) | No statistics run, less than 3 years data | | | | | | | | |
| 9516500 | Hassayampa River near Morristown | 796 | 1,831 | 10/1938-current (real-time) | 77 | 12 | 6 | 5 | 146 (1996) | 6,452 | 23,178 | 163,981 (1993) | 20 |
| 9517000 | Hassayampa River near Arlington | 1,471 | 823 | 10/1990-current (real-time) | 35 | 16 | 20 | 29 | 29,379 (1994) | 47,477 | 45,276 | 63,153 (2000) | 15 |
| 9517490 | Centennial Wash at Southern Pacific Railroad Brdg | 1,817 | 841 | 10/1980-current (real-time) | 28 | 4 | 62 | 6 | 0 (2002) | 1,134 | 1,486 | 5,652 (1993) | 17 |
| 9517500 | Centennial Wash near Arlington | 1,870 | 773 | 10/1960-9/1979 (discontinued) | 17 | 0 | 64 | 20 | 0 (1977) | 1,685 | 3,065 | 9,152 (1978) | 18 |

**Sources:** USGS NWIS, USGS 1998 and USGS 2005.

**Notes:**
NA = Not available
Statistics based on Calendar Year
Annual Flow statistics based on monthly values
Summation of Average Seasonal Flows may not equal 100 due to rounding.
Period of record may not equal Year of Record used for annual Flow/Year statistics due to only using years with a 12 month record

**Table 8.1-3 Flood ALERT Equipment in the Phoenix AMA**

| Station ID | Station Name | Station Type | Install Date | Responsibility |
|---|---|---|---|---|
| 775 | Gila @ Maricopa Rd | Precip/Stage | 4/6/1995 | FCD Maricopa Co |
| 4500 | Cesar Chavez Park | Precipitation | 8/15/1990 | FCD Maricopa Co |
| 4505 | Gateway C.College | Weather Station | 12/16/2003 | FCD Maricopa Co |
| 4510 | Roeser @ 2nd St. | Precipitation | 2/12/1991 | FCD Maricopa Co |
| 4515 | Salt R. @ 40th St. | Precipitation | 3/22/1996 | FCD Maricopa Co |
| 4520 | Salt R. @ Priest Dr. | Precip/Stage | 9/21/1995 | FCD Maricopa Co |
| 4525 | ASU South | Precipitation | 7/14/1995 | FCD Maricopa Co |
| 4530 | Kleinman Park | Precipitation | 3/26/1991 | FCD Maricopa Co |
| 4535 | Broadway @ Dobson | Precipitation | 10/1/1995 | FCD Maricopa Co |
| 4540 | Fitch Park | Precipitation | 3/27/1991 | FCD Maricopa Co |
| 4545 | Brown Rd. @ Horne | Precipitation | 1/1/1995 | FCD Maricopa Co |
| 4550 | Mountain View Park | Precipitation | 3/21/1991 | FCD Maricopa Co |
| 4555 | Falcon Field | Precipitation | 10/1/1995 | FCD Maricopa Co |
| 4560 | Spookhill FRS | Precip/Stage | 3/13/1984 | FCD Maricopa Co |
| 4570 | Price Drain @ 202 | Precip/Stage | 2/13/2001 | FCD Maricopa Co |
| 4580 | Salt River Landfill | Precipitation | 1/30/1998 | FCD Maricopa Co |
| 4585 | Reata Pass Wash | Precip/Stage | 5/15/2001 | FCD Maricopa Co |
| 4590 | Pima @ Union Hills | Precipitation | 10/22/1997 | FCD Maricopa Co |
| 4595 | Pinnacle Peak Vista | Precipitation | 4/21/1998 | FCD Maricopa Co |
| 4600 | IBW @ McKellips Rd. | Precip/Stage | 5/21/1985 | FCD Maricopa Co |
| 4605 | Osborn @ 64th St. | Precipitation | 10/22/1997 | FCD Maricopa Co |
| 4610 | IBW @ Indian Bend Rd. | Precip/Stage | 3/25/1992 | FCD Maricopa Co |
| 4615 | IBW @ Indian School | Weather/Stream | 11/26/1997 | FCD Maricopa Co |
| 4620 | IBW @ Interceptor | Precip/Stage | 9/28/1983 | FCD Maricopa Co |
| 4625 | Highland @ 68th St. | Precipitation | 11/13/1997 | FCD Maricopa Co |
| 4628 | IBW@McDonald Dr | Stage | 11/27/1997 | FCD Maricopa Co |
| 4630 | Thunderbird Academy | Weather Station | 1/1/1982 | FCD Maricopa Co |
| 4635 | Tatum Basin | Precip/Stage | 6/3/1994 | FCD Maricopa Co |
| 4640 | IBW @ Sweetwater | Precip/Stage | 12/27/1990 | FCD Maricopa Co |
| 4645 | East Fork CC #1 | Precip/Stage | 3/2/1994 | FCD Maricopa Co |
| 4650 | Paradise Valley Park | Precipitation | 2/27/1989 | FCD Maricopa Co |
| 4653 | Tatum Basin Outflow | Stage | 6/3/1994 | FCD Maricopa Co |
| 4655 | East Fork CC #4 | Precip/Stage | 1/18/1994 | FCD Maricopa Co |
| 4660 | Lost Dog Wash | Precipitation | 7/13/1990 | FCD Maricopa Co |
| 4665 | EFCC nr 7th Ave. | Precip/Stage | 5/8/1997 | FCD Maricopa Co |

**Table 8.1-3 Flood ALERT Equipment in the Phoenix AMA**

| Station ID | Station Name | Station Type | Install Date | Responsibility |
|---|---|---|---|---|
| 4675 | Lake Marguarite | Precip/Stage | 11/25/1997 | FCD Maricopa Co |
| 4680 | East Fork CC #3 | Precip/Stage | 9/13/1994 | FCD Maricopa Co |
| 4685 | Berneil Wash | Precip/Stage | 7/30/1998 | FCD Maricopa Co |
| 4690 | IBW @ Shea Blvd. | Precip/Stage | 6/9/1998 | FCD Maricopa Co |
| 4695 | Aztec Park | Precipitation | 2/3/1998 | FCD Maricopa Co |
| 4700 | Durango Complex | Weather Station | 6/23/1980 | FCD Maricopa Co |
| 4710 | Jefferson @ 4th Ave. | Precipitation | 1/29/1991 | FCD Maricopa Co |
| 4715 | Grand @ 27th Ave. | Precipitation | 10/11/1996 | FCD Maricopa Co |
| 4720 | Thomas @ 16th St. | Precipitation | 1/17/1991 | FCD Maricopa Co |
| 4730 | Perry Park | Precipitation | 8/22/1990 | FCD Maricopa Co |
| 4740 | Papago Park | Precipitation | 8/15/1990 | FCD Maricopa Co |
| 4745 | Old X-cut @ McDowell | Precip/Stage | 7/27/1994 | FCD Maricopa Co |
| 4750 | Thomas @ 48th St. | Precipitation | 1/30/1991 | FCD Maricopa Co |
| 4755 | Salt River @ 67th Ave. | Precipitation | 4/23/1998 | FCD Maricopa Co |
| 4760 | Maryvale Muni Golf | Precipitation | 8/17/1989 | FCD Maricopa Co |
| 4765 | Buckeye @ 75th Ave. | Precipitation | 8/1/1996 | FCD Maricopa Co |
| 4770 | City of Glendale | Precipitation | 7/13/1989 | FCD Maricopa Co |
| 4775 | Maryland @ 27th Ave. | Precipitation | 12/22/1994 | FCD Maricopa Co |
| 4780 | Missouri @ 16th St. | Precipitation | 1/17/1991 | FCD Maricopa Co |
| 4785 | Butler Park | Precipitation | 9/9/1998 | FCD Maricopa Co |
| 4790 | Paradise Valley CC | Precipitation | 7/13/1989 | FCD Maricopa Co |
| 4800 | Dreamy Draw Dam | Precip/Stage | 1/24/1984 | FCD Maricopa Co |
| 4805 | ACDC @ 36th St. | Precip/Stage | 2/24/1994 | FCD Maricopa Co |
| 4810 | ACDC @ 14th St. | Precip/Stage | 2/9/1994 | FCD Maricopa Co |
| 4815 | 10th St. Wash Basin #1 | Precip/Stage | 10/23/1996 | FCD Maricopa Co |
| 4820 | ACDC @ 43rd Ave. | Precip/Stage | 11/14/1990 | FCD Maricopa Co |
| 4825 | Phoenix Basin #3 | Precip/Stage | 12/18/2001 | FCD Maricopa Co |
| 4830 | Cave Creek @ Cactus | Precip/Stage | 7/13/1991 | FCD Maricopa Co |
| 4835 | ACDC @ Cave Creek | Precipitation | 3/11/1997 | FCD Maricopa Co |
| 4840 | Greenway @ 32nd Ave. | Precipitation | 1/31/1991 | FCD Maricopa Co |
| 4848 | Phoenix E Park | Stage | 11/28/2001 | FCD Maricopa Co |
| 4850 | Phoenix Basin #7 | Precip/Stage | 10/17/1996 | FCD Maricopa Co |
| 4855 | Phoenix West Park | Precip/Stage | 11/29/2001 | FCD Maricopa Co |
| 4860 | Rawhide Wash | Precip/Stage | 7/22/1999 | FCD Maricopa Co |
| 4890 | Cave Creek | Precip/Stage | 5/29/2003 | FCD Maricopa Co |

**Table 8.1-3 Flood ALERT Equipment in the Phoenix AMA**

| Station ID | Station Name | Station Type | Install Date | Responsibility |
|---|---|---|---|---|
| 4900 | Cave Buttes Dam | Precip/Stage | 1/25/1984 | FCD Maricopa Co |
| 4910 | Stagecoach Wash | Precip/Stage | 6/13/2001 | FCD Maricopa Co |
| 4915 | Cave Creek Landfill | Precipitation | 4/22/1993 | FCD Maricopa Co |
| 4918 | Cave Cr. nr Cave Cr. | Stage | 5/27/2004 | FCD Maricopa Co |
| 4920 | Cave Cr.@ Spur Cross | Precip/Stage | 6/16/1993 | FCD Maricopa Co |
| 4930 | Carefree Ranch | Weather Station | 7/1/1985 | FCD Maricopa Co |
| 4935 | Reata Pass Dam | Precip/Stage | 8/26/1993 | FCD Maricopa Co |
| 4960 | Seven Springs Wash | Precip/Stage | 3/12/2002 | FCD Maricopa Co |
| 5055 | Sugarloaf Mountain | Precipitation | 5/27/2004 | FCD Maricopa Co |
| 5070 | I-10 @ 355th Ave. | Precipitation | 9/7/2001 | FCD Maricopa Co |
| 5075 | Cruff Wash | Precip/Stage | 5/14/2002 | FCD Maricopa Co |
| 5095 | Webb Mountain | Precipitation | 5/22/2002 | FCD Maricopa Co |
| 5100 | Centennial Railroad | Precip/Stage | 2/9/1990 | FCD Maricopa Co |
| 5105 | Delaney Wash | Precip/Stage | 12/20/1999 | FCD Maricopa Co |
| 5115 | Winters Wash | Precip/Stage | 7/11/2000 | FCD Maricopa Co |
| 5135 | Four Mile Wash | Precipitation | 7/5/2001 | FCD Maricopa Co |
| 5145 | Upper Grass Wash | Precipitation | 11/1/2002 | FCD Maricopa Co |
| 5195 | Dead Horse Wash | Precipitation | 11/1/2000 | FCD Maricopa Co |
| 5200 | Buckeye FRS #1 | Precip/Stage | 7/26/1983 | FCD Maricopa Co |
| 5205 | Buckeye FRS #2 | Precip/Stage | 11/11/1992 | FCD Maricopa Co |
| 5210 | Hassayampa Landfill | Precipitation | 4/15/1993 | FCD Maricopa Co |
| 5215 | Jackrabbit Wash | Precip/Stage | 9/14/1982 | FCD Maricopa Co |
| 5220 | Morristown | Precipitation | 5/13/1992 | FCD Maricopa Co |
| 5223 | Hassy nr Morris | Stage | 5/7/1996 | FCD Maricopa Co |
| 5240 | Belmont Mountains | Precipitation | 12/16/2002 | FCD Maricopa Co |
| 5250 | Twin Peaks | Precipitation | 3/27/2003 | FCD Maricopa Co |
| 5265 | Coyote Wash | Precipitation | 11/27/2002 | FCD Maricopa Co |
| 5270 | Box Wash | Precip/Stage | 3/11/2003 | FCD Maricopa Co |
| 5280 | Hassy R. @ I-10 | Weather/Stream | 11/9/1994 | FCD Maricopa Co |
| 5300 | Sun Valley at Northern | precip/stage | 8/2/2005 | FCD Maricopa Co |
| 5400 | Agua Fria @ Buckeye | Precip/Stage | 10/11/1988 | FCD Maricopa Co |
| 5405 | Colter @ El Mirage | Precip/Stage | 6/29/1994 | FCD Maricopa Co |
| 5410 | Dysart Drain @ LAFB | Precip/Stage | 8/22/1996 | FCD Maricopa Co |
| 5415 | White Tank FRS 3 | Precip/Stage | 3/12/1986 | FCD Maricopa Co |
| 5422 | Dysart @ El Mirage | Stage | 3/7/1997 | FCD Maricopa Co |

**Table 8.1-3 Flood ALERT Equipment in the Phoenix AMA**

| Station ID | Station Name | Station Type | Install Date | Responsibility |
|---|---|---|---|---|
| 5425 | Ford Canyon Wash | Precip/Stage | 2/5/2002 | FCD Maricopa Co |
| 5430 | White Tank Peak | Repeater/Precip | 4/1/1981 | FCD Maricopa Co |
| 5435 | McMicken Floodway | Weather/Stream | 5/19/1992 | FCD Maricopa Co |
| 5440 | McMicken Dam South | Precip/Stage | 2/13/2002 | FCD Maricopa Co |
| 5445 | McMicken Dam | Precip/Stage | 3/20/1983 | FCD Maricopa Co |
| 5450 | Patton Rd. | Precipitation | 5/13/1992 | FCD Maricopa Co |
| 5455 | Wittmann | Precipitation | 5/13/1992 | FCD Maricopa Co |
| 5460 | Chrysler P. Ground | Precipitation | 10/31/1990 | FCD Maricopa Co |
| 5465 | NW Regional Landfill | Precipitation | 4/27/1993 | FCD Maricopa Co |
| 5470 | CAP @ 163rd Ave. | Precipitation | 12/10/2002 | FCD Maricopa Co |
| 5475 | Circle City | Precipitation | 10/1/1982 | FCD Maricopa Co |
| 5485 | Upper Trilby Wash | Precip/Stage | 9/25/2001 | FCD Maricopa Co |
| 5490 | Castle Hot Springs | Precipitation | 10/20/1981 | FCD Maricopa Co |
| 5500 | Agua Fria @ Grand Ave. | Precip/Stage | 4/27/1994 | FCD Maricopa Co |
| 5505 | New River @ Glendale | Precip/Stage | 3/21/1990 | FCD Maricopa Co |
| 5510 | Dysart @ Bell Rd. | Precipitation | 10/25/1992 | FCD Maricopa Co |
| 5515 | Sun City West | Precipitation | 3/30/1995 | FCD Maricopa Co |
| 5520 | ACDC @ 67th Ave. | Weather/Stream | 6/7/1990 | FCD Maricopa Co |
| 5525 | Grand @ Peoria Ave. | Precipitation | 7/11/1996 | FCD Maricopa Co |
| 5535 | Adobe Dam | Precip/Stage | 10/25/1982 | FCD Maricopa Co |
| 5543 | Scatter Wash | Stage | 9/18/1996 | FCD Maricopa Co |
| 5545 | Upper Cline Creek | Precipitation | 11/21/2001 | FCD Maricopa Co |
| 5550 | Deer Valley Airport | Precipitation | 1/23/1991 | FCD Maricopa Co |
| 5555 | Fig Springs | Precipitation | 11/14/2001 | FCD Maricopa Co |
| 5565 | Skunk Creek @ I-17 | Precip/Stage | 11/8/1989 | FCD Maricopa Co |
| 5580 | Cline Creek | Precip/Stage | 8/1/1981 | FCD Maricopa Co |
| 5585 | Skunk Cr. nr New R. | Precip/Stage | 6/28/2001 | FCD Maricopa Co |
| 5595 | New River @ Bell Rd. | Precip/Stage | 4/4/1990 | FCD Maricopa Co |
| 5610 | New River Dam | Precip/Stage | 5/1/1986 | FCD Maricopa Co |
| 5625 | Sunup Ranch | Precipitation | 6/1/1981 | FCD Maricopa Co |
| 5630 | New River Landfill | Precipitation | 4/29/1993 | FCD Maricopa Co |
| 5640 | Cooks Mesa | Precipitation | 3/21/1984 | FCD Maricopa Co |
| 5900 | Asher Hills | Precipitation | 8/2/1990 | FCD Maricopa Co |
| 5915 | McDowell Mtn. Park | Precipitation | 8/6/1990 | FCD Maricopa Co |
| 5920 | McDowell Mtn. Road | Precip/Stage | 5/18/2004 | FCD Maricopa Co |

**Table 8.1-3 Flood ALERT Equipment in the Phoenix AMA**

| Station ID | Station Name | Station Type | Install Date | Responsibility |
|---|---|---|---|---|
| 5930 | Fraesfield Mtn. | Precipitation | 7/28/1989 | FCD Maricopa Co |
| 5945 | Thompson Peak Repeater | Repeater/Weather Station | 7/27/1989 | FCD Maricopa Co |
| 5950 | Fountain Hills FD | Weather Station | 12/9/1993 | FCD Maricopa Co |
| 5965 | StoneRidge Dam | Precip/Stage | 12/11/1996 | FCD Maricopa Co |
| 5970 | Sun Ridge Canyon Dam | Precip/Stage | 2/4/1997 | FCD Maricopa Co |
| 5975 | Cloudburst Wash | Precipitation | 3/13/1997 | FCD Maricopa Co |
| 5978 | Golden Eagle Park Dam | Stage | 12/12/1996 | FCD Maricopa Co |
| 5980 | North Heights Dam | Precip/Stage | 10/11/1996 | FCD Maricopa Co |
| 5985 | Golden Eagle Blvd. | Precipitation | 2/12/1997 | FCD Maricopa Co |
| 5988 | Aspen Dam | Stage | 1/2/1997 | FCD Maricopa Co |
| 5990 | Hesperus Dam | Precip/Stage | 12/18/1996 | FCD Maricopa Co |
| 5995 | Hesperus Wash | Precipitation | 3/10/1997 | FCD Maricopa Co |
| 6500 | Guadalupe FRS | Precip/Stage | 6/29/1989 | FCD Maricopa Co |
| 6510 | South Mountain Park | Weather Station | 9/28/1982 | FCD Maricopa Co |
| 6520 | Carriage Lane Park | Precipitation | 3/26/1991 | FCD Maricopa Co |
| 6525 | South Mtn.Park HQ | Precipitation | 5/1/1997 | FCD Maricopa Co |
| 6530 | Chandler @ Alma School | Precipitation | 7/25/1996 | FCD Maricopa Co |
| 6540 | Mesa Tower | Precipitation | 7/19/1989 | FCD Maricopa Co |
| 6545 | Broadway @ Lindsay | Precipitation | 1/1/1995 | FCD Maricopa Co |
| 6550 | Ahwatukee | Precipitation | 3/4/1996 | FCD Maricopa Co |
| 6570 | EMF @ Broadway | Precip/Stage | 8/10/1989 | FCD Maricopa Co |
| 6575 | Williams Field Road | Precipitation | 7/3/2001 | FCD Maricopa Co |
| 6580 | EMF @ Queencreek Rd. | Precip/Stage | 1/18/1989 | FCD Maricopa Co |
| 6590 | Elliot @ Hawes Rd. | Precipitation | 6/26/2001 | FCD Maricopa Co |
| 6595 | EMF @ Arizona Ave. | Precip/Stage | 5/10/1989 | FCD Maricopa Co |
| 6600 | Guadalupe Channel | Precip/Stage | 8/7/1998 | FCD Maricopa Co |
| 6605 | Freestone Basin | Precip/Stage | 12/19/1995 | FCD Maricopa Co |
| 6610 | Queen Creek Rd. | Precipitation | 5/1/1982 | FCD Maricopa Co |
| 6615 | Queen Creek Landfill | Precipitation | 4/23/1993 | FCD Maricopa Co |
| 6620 | Crossroads Park | Weather/Stage | 12/18/1995 | FCD Maricopa Co |
| 6625 | Signal Butte FRS | Precip/Stage | 11/10/1987 | FCD Maricopa Co |
| 6640 | Usery Mtn. Park | Precipitation | 6/20/1985 | FCD Maricopa Co |
| 6650 | Usery Park WS | Weather Station | 2/24/1994 | FCD Maricopa Co |
| 6655 | Thunder Mountain | Precipitation | 4/1/1982 | FCD Maricopa Co |
| 6670 | Apache Junction FRS | Precip/Stage | 12/16/1981 | FCD Maricopa Co |

## Table 8.1-4 Reservoirs and Stockponds in the Phoenix AMA

### A. Large Reservoirs (500 acre-feet capacity and greater)

| MAP KEY | RESERVOIR/LAKE NAME *(Name of dam, if different)* | OWNER/OPERATOR | MAXIMUM STORAGE (AF) | USE[1] | JURISDICTION |
|---|---|---|---|---|---|
| 1 | Lake Pleasant (New Waddell Dam)[2] | Bureau of Reclamation | 1,108,600 | C,H,R,S | Federal |
| 2 | Tempe Town Lake | City of Tempe | 2,846 | R | Local |
| 3 | White Tanks #4 | Flood Control District of Maricopa County | 2,250 | R, C | Local |
| 4 | Camp Dyer Diversion (Lower Lake Pleasant) | Maricopa Water District | 690 | I | Public |

**Source:** U.S. Army Corps of Engineers 2005, US Bureau of Reclamation 2007

### B. Other Large Reservoirs (50 acre surface area or greater)[3]

| MAP KEY | RESERVOIR/LAKE NAME *(Name of dam, if different)* | OWNER/OPERATOR | MAXIMUM SURFACE AREA (acres) | USE[1] | JURISDICTION |
|---|---|---|---|---|---|
| 5 | Fire Bird | Gila River Indian Community | 132 | R | Tribal |

**Source:** USGS 2005

### C. Small Reservoirs (greater than 15 acre-feet and less than 500 acre-feet capacity)

**Total number: 2**
**Total maximum storage: 250 acre-feet**

### D. Other Small Reservoirs (between 5 and 50 acres surface area)[3]

**Total number: 39**
**Total surface area: 643 acres**

### E. Stockponds (up to 15 acre-feet capacity)

**Total number: 711**

**Notes:**
[1]C= Flood Control, H= Hydroelectric, I = Irrigation, R = Recreation, S = Water Supply
[2] Dam is located in the Phoenix AMA but lake storage is in the Agua Fria Basin
[3]Capacity data is not available to ADWR

USGS Annual Runoff Contour for 1951-1980 (in inches)
Stream Channel (width of line reflects stream order)
Large Reservoir
USGS Gage and Station ID
Flood ALERT Equip. & Station ID
Sub-basin Boundary
COUNTY
Interstate Highway
Major Road
City, Town or Place

**Figure 8.1-4A**
**Phoenix AMA, East Valley Area**
**Surface Water Condtitions**

0 3 6 Miles

**Figure 8.1-4B**
**Phoenix AMA, West Valley Area**
**Surface Water Conditions**

USGS Annual Runoff Contour for 1951-1980 (in inches)
Stream Channel (width of line reflects stream order)
Large Reservoir
USGS Gage and Station ID
Flood ALERT Equip. & Station ID
Sub-basin Boundary
COUNTY
Interstate Highway
Major Road
City, Town or Place

### 8.1.5 Perennial/Intermittent Streams and Springs in the Phoenix AMA

Major and minor springs with discharge rates and date of measurement, and the total number of springs in the AMA are shown in Table 8.1-5. The locations of major springs and perennial and intermittent streams are shown on Figure 8.1-5. A description of data sources and methods for intermittent and perennial reaches is found in Volume 1, Section 1.3.16. A description of spring data sources and methods is found in Volume 1, Section 1.3.14.

- Principal perennial streams include the Verde River, Gila River and the Salt River. Only the Verde River is perennial throughout the AMA. Perennial flow in the Salt River and the Gila River below the 91st Avenue WWTP and 23rd Avenue WWTP is from effluent discharge.
- Flow in the Salt and Verde Rivers is dependent on releases from a series of upstream dams.
- Numerous intermittent streams are found in the southeastern portion of the AMA in the Superstition Mountains and in the northern portion of the AMA in the New River Mountains.
- There are two major springs with a measured discharge of 10 gallons per minute (gpm) or greater at any time located in the northeastern part of the AMA.
- Springs with measured discharge of 1 to 10 gpm are not mapped but coordinates are given in Table 8.1-5B. There are three minor springs.
- Listed discharge rates may not be indicative of current conditions. All of the measurements were taken during or prior to 1983.
- The total number of springs, regardless of discharge, identified by the USGS or ALRIS varies from 110 to 132, depending on the database reference.

## Table 8.1-5 Springs in the Phoenix AMA

### A. Major Springs (10 gpm or greater):

| Map Key | Name | Location[1] | | Discharge (in gpm) | Date Discharge Measured |
|---|---|---|---|---|---|
| | | Latitude | Longitude | | |
| 1 | Seven Springs | 335740 | 1115043 | 75 | 1/11/1983 |
| 2 | Camp Creek | 335445 | 1114856 | 75 | 1/11/1983 |

### B. Minor Springs (1 to 10 gpm):

| Name | Location[1] | | Discharge (in gpm) | Date Discharge Measured |
|---|---|---|---|---|
| | Latitude | Longitude | | |
| Columbine | 335502 | 1114905 | 3 | 1/11/1983 |
| Kentuck | 335445 | 1114913 | 3 | 1/11/1983 |
| Jims | 335119 | 1120045 | 1 | 5/1/1974 |

### C. Total number of springs, regardless of discharge, identified by USGS (see ALRIS, 2005 and USGS, 2006): 110-132

**Notes:**
[1] Location datum is NAD 27

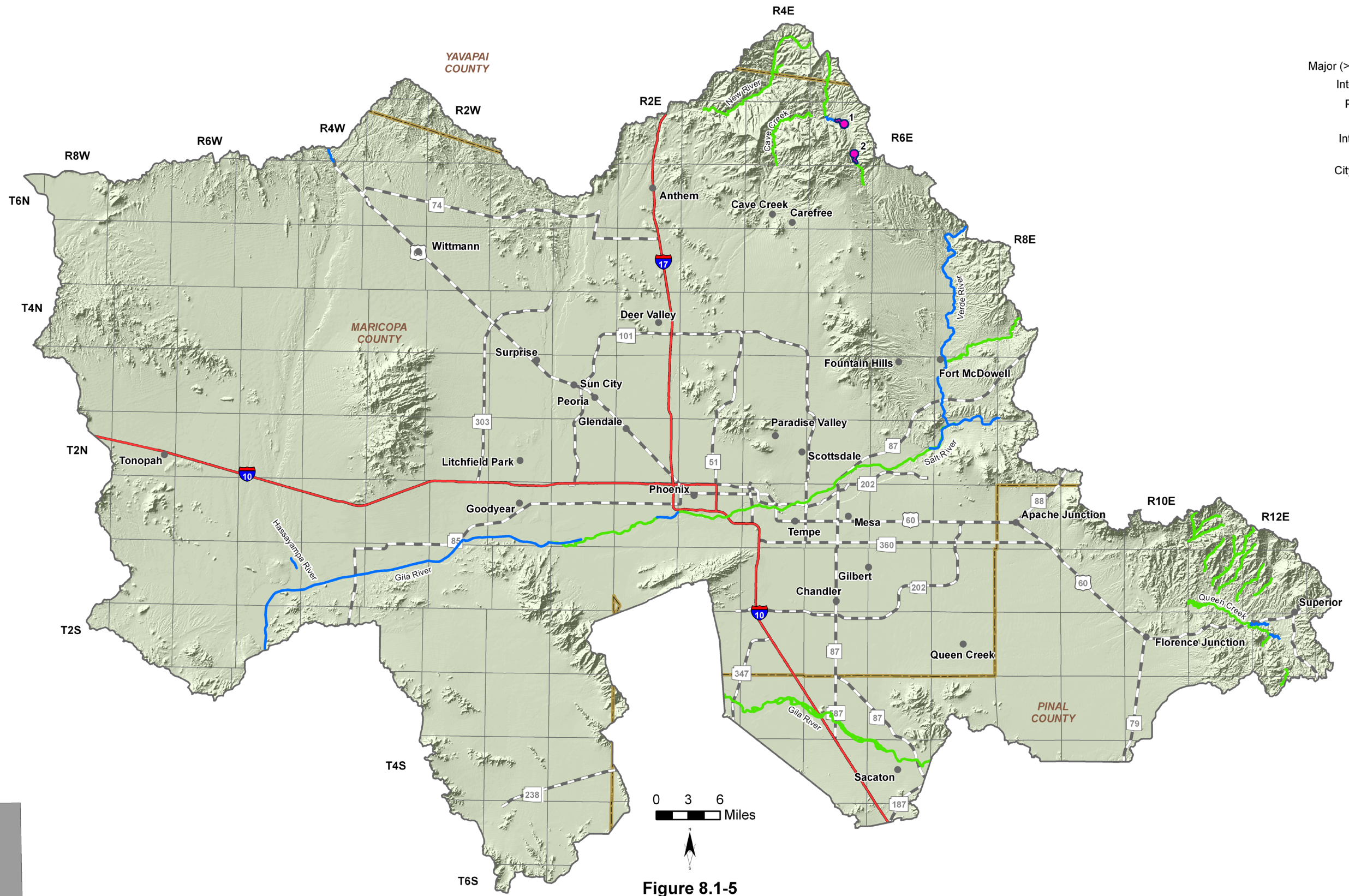


Stream Data Source: AZGF, 1993 & 1997

**Figure 8.1-5**
**Phoenix AMA**
**Perennial/Intermittent Streams**
**and Major (>10gpm) Springs**

### 8.1.6 Groundwater Conditions of the Phoenix AMA

Major aquifers, well yields, estimated natural recharge, number of index wells and date of last water-level sweep are shown in Table 8.1-6. Figure 8.1-6 shows aquifer flow direction and water-level change between 1991-1992 and 2002-2003 for the entire Phoenix AMA. Figures 8.1-6A-D show depth to water during 2002-2003 and water-level change between 1991-1992 and 2002-2003 for selected wells by sub-basin. Figure 8.1-7 contains hydrographs for selected wells shown on Figures 8.1-6A-D. Figure 8.1-8 shows well yields in five yield categories. Underground Storage Facilities (USF) and Groundwater Savings Facilities (GSF) are shown on Table 8.1-7 with facility name, facility permit number and type, permittee name, permitted acre-feet per year and water source. Locations of USFs and GSFs are shown on Figure 8.1-9. A description of aquifer data sources and methods is found in Volume 1, Section 1.3.2. A description of well data sources and methods, including water-level changes and well yields, is found in Volume 1, Section 1.3.19.

**Major Aquifers**

- Refer to Table 8.1-6 and Figure 8.1-6
- The major aquifers in the AMA are recent stream alluvium and basin fill. Groundwater is also found in sedimentary rock in some areas.
- Groundwater flow has been artificially modified generally toward the Gila River drainage and groundwater pumping centers. Groundwater flow is toward cones of depression near Scottsdale, Mesa, and Queen Creek in the East Salt River Valley and to the southwest toward cones of depression in the Tonopah Desert and Centennial Wash area in the Hassayampa sub-basin.
- In the West Salt River Valley sub-basin, the direction of groundwater flow originally was along the Salt and Gila Rivers into the Hassayampa sub-basin. Groundwater flow has been artificially modified toward cones of depression near Luke AFB and Deer Valley.
- In the Fountain Hills sub-basin, groundwater flows to the south. (Not shown on map)
- Groundwater flow in the Rainbow Valley sub-basin is to the northwest, in the Lake Pleasant sub-basin from north to south and in the Carefree sub-basin to the west-southwest.

**Well Yields**

- Refer to Table 8.1-6 and Figure 8.1-8
- As shown on Figure 8.1-8, well yields are generally greater than 1,000 gallons per minute (gpm).
- One source of well yield information, based on 2,397 reported wells, indicates that the median well yield is 1,280 gpm.

**Natural Recharge**

- Refer to Table 8.1-6
- Natural recharge in the Phoenix AMA is 24,100 acre-feet per year.
- Mountain front and streambed are the principal sources of natural recharge.

**Water Level**

- Refer to Figure 8.1-6A-D. Water levels are shown for wells measured in 2002-2003. Not all water level data shown on Fiugre 8.2-6 are shown on Figures 8.2-6 A-B.

- The Department annually measures 442 index wells in the AMA; hydrographs for 20 index wells are shown on Figure 8.1-7.
- The deepest water level shown is 866 feet in the vicinity of Cave Creek and the shallowest is 10 feet in the vicinity of Superior. Both wells are shown on Figure 8.1-7A.

**Recharge Sites**

- Refer to Table 8.1-7 and Figure 8.1-9.
- There are 43 active USFs and 10 GSFs.
- Total permitted storage capacity for USFs is 962,000 acre-feet per year.
- Total permitted storage capacity for GSFs is 517,520.

**Table 8.1-6 Groundwater Data for the Phoenix AMA**

| | | |
|---|---|---|
| **Basin Area, in square miles:** | 5,646 | |
| **Major Aquifer(s):** | **Name and/or Geologic Units** | |
| | Recent Stream Alluvium | |
| | Basin Fill | |
| | Basin Fill (Carefree Formation) | |
| | Basin Fill with interbedded basalt | |
| | Sedimentary Rock (conglomerate) | |
| **Well Yields, in gal/min:** | Range .1-6,944<br>Median 1,470<br>(2,354 wells measured) | ADWR GWSI |
| | Range 1-6,944<br>Median 1,280<br>(2,397 wells reported) | ADWR Wells55<br>(>10 inch diameter) |
| **Estimated Natural Recharge, in acre-feet/year:** | 24,100 | ADWR Phoenix TMP |
| **Current Number of Index Wells:** | 442 | |
| **Date of Last Water-level Sweep:** | 2003 (1,781 wells measured) | |

TMP = Third Management Plan

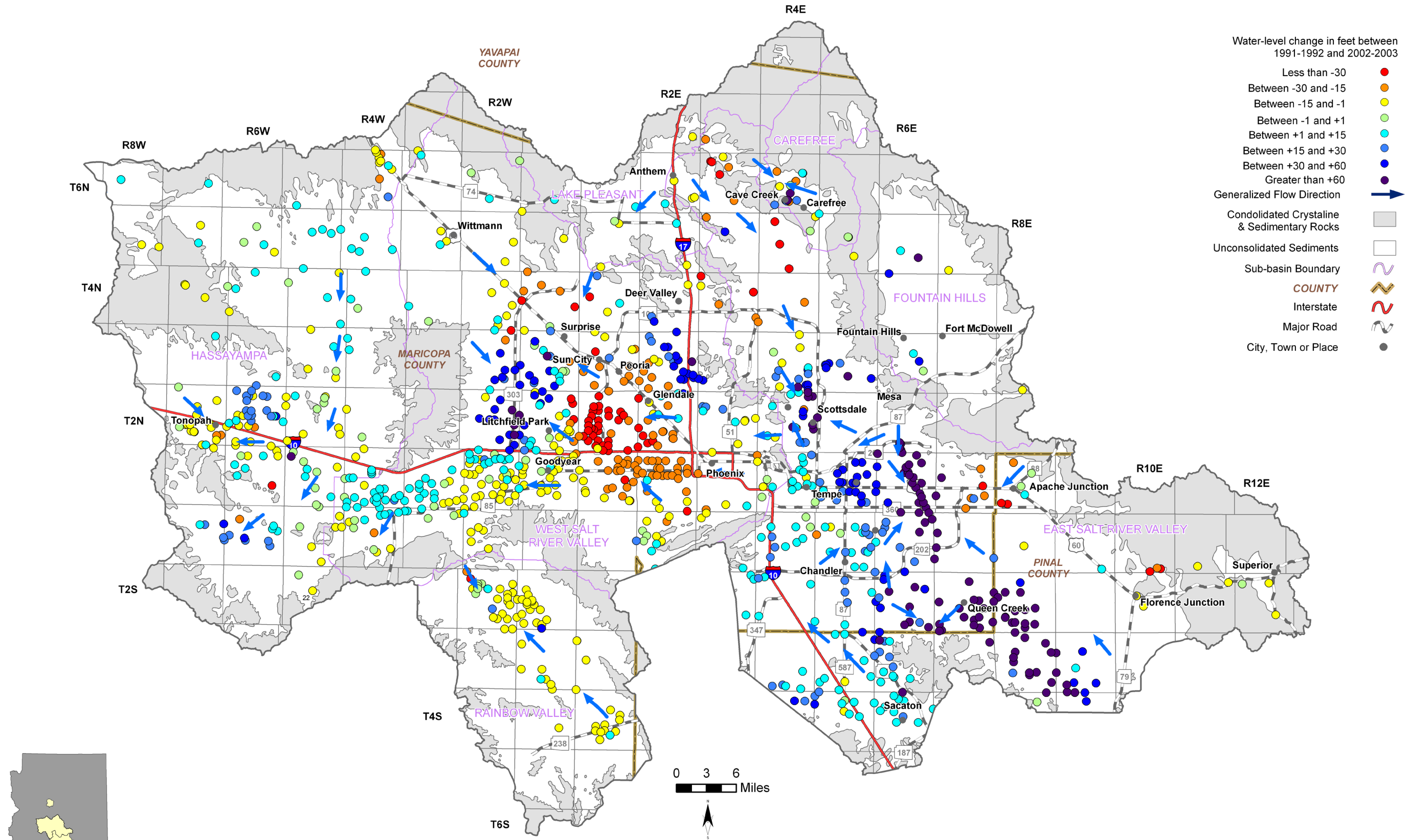


**Figure 8.1-6**
**Phoenix AMA**
**Groundwater Conditions**

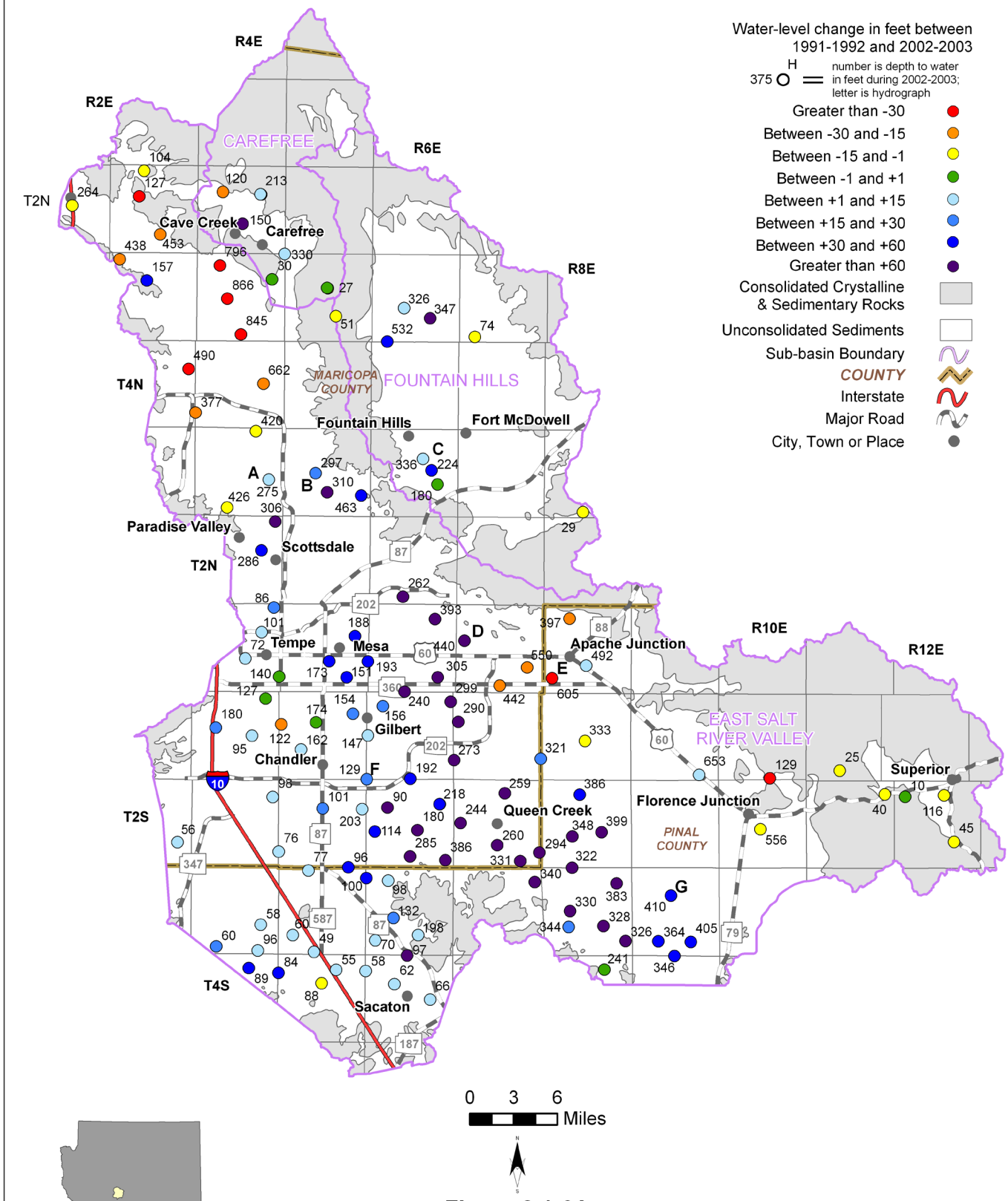


**Figure 8.1-6A**
**East Salt River Valley, Fountain Hills & Carefree Sub-basins Groundwater Conditions**

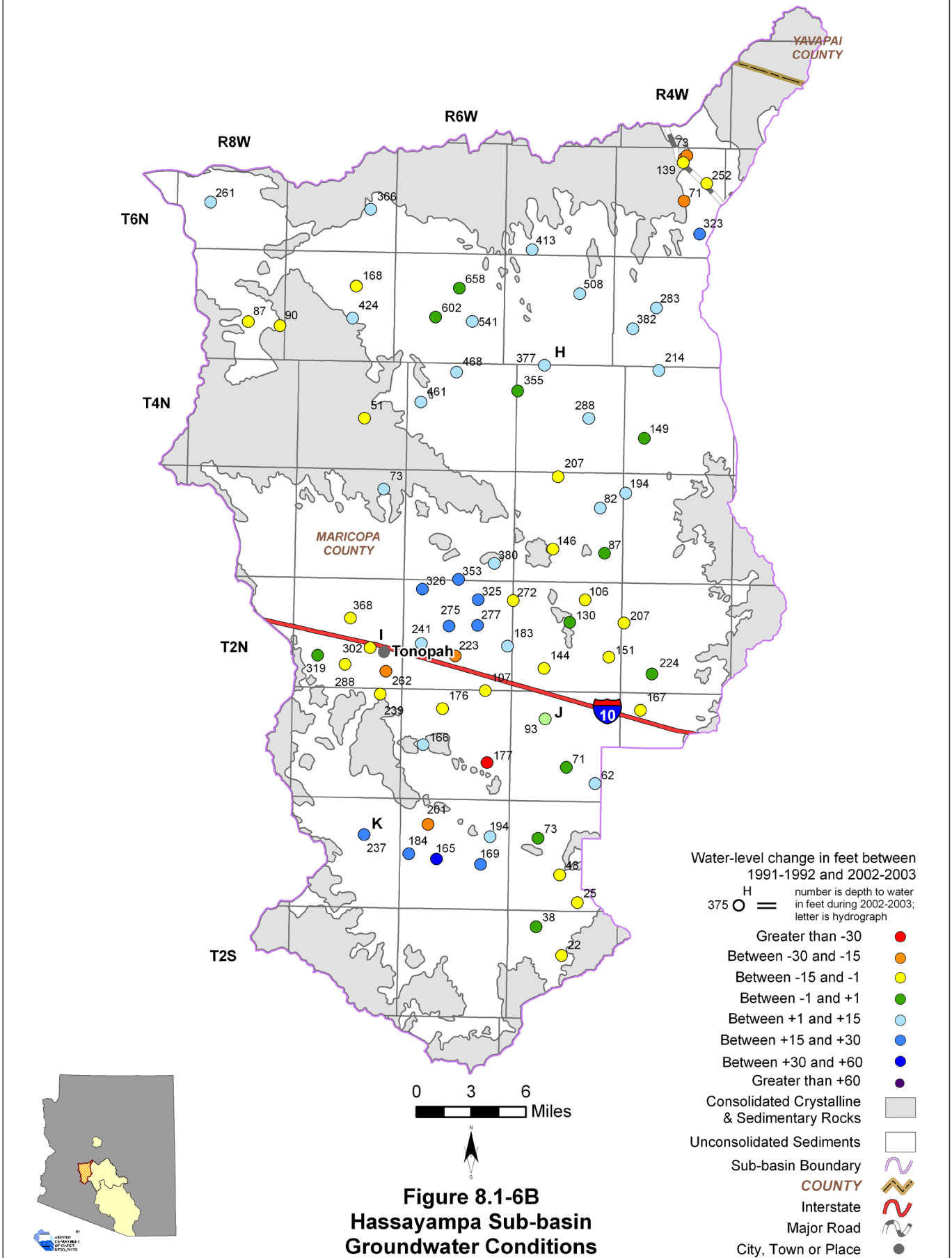


**Figure 8.1-6B**
**Hassayampa Sub-basin**
**Groundwater Conditions**

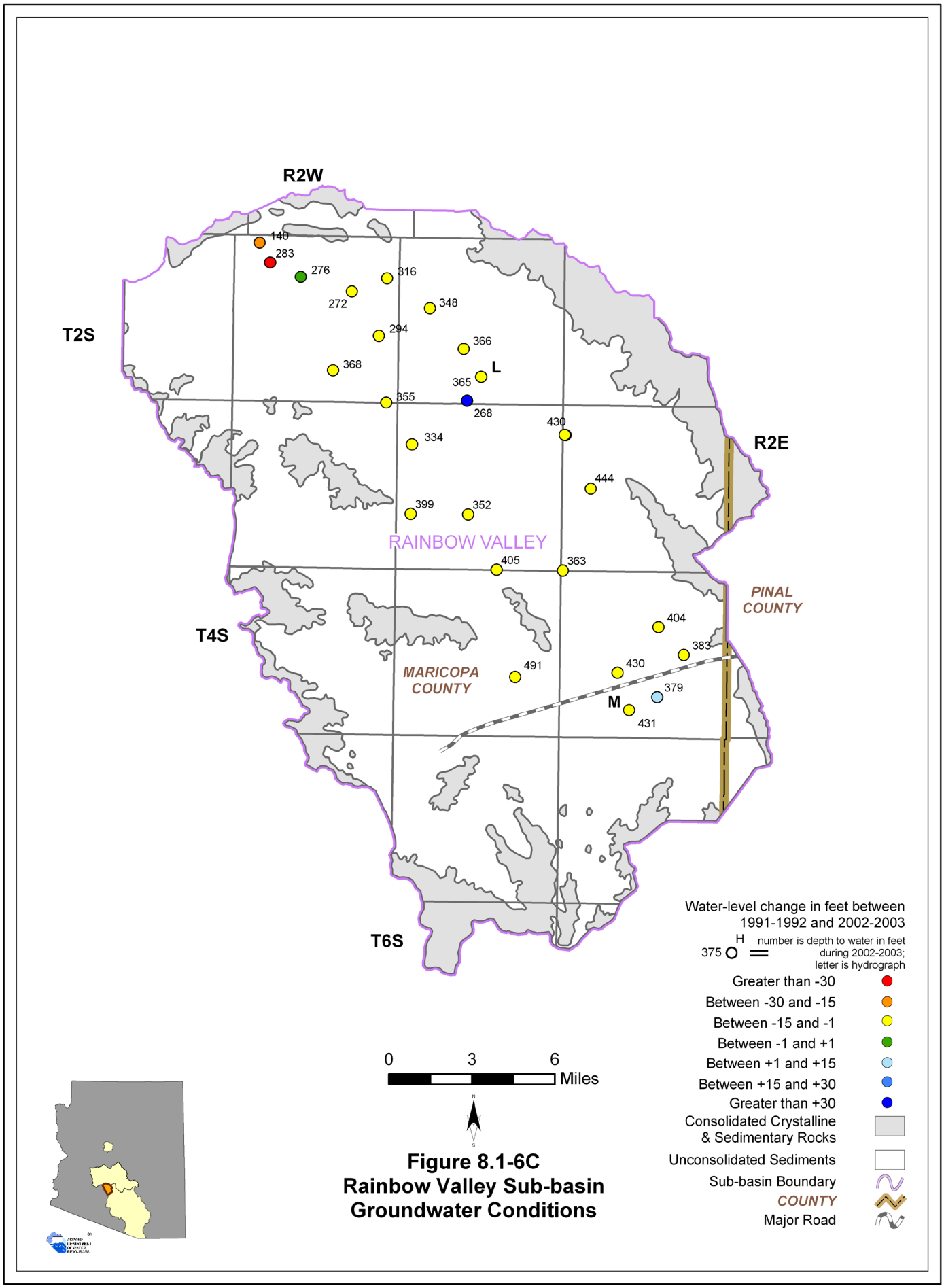


**Figure 8.1-6C**
**Rainbow Valley Sub-basin**
**Groundwater Conditions**

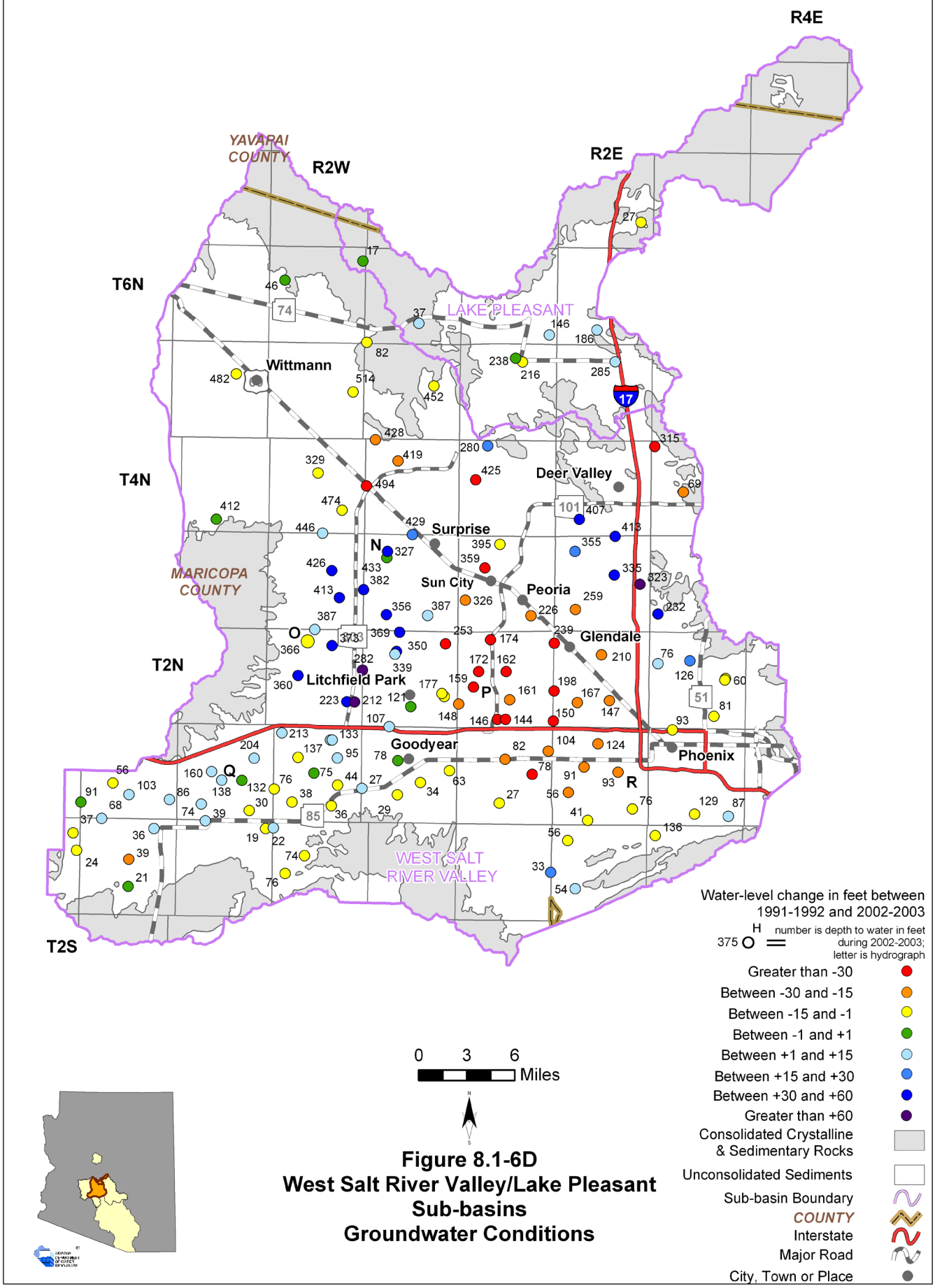


**Figure 8.1-6D**
**West Salt River Valley/Lake Pleasant Sub-basins Groundwater Conditions**

## Figure 8.1-7
## Phoenix Active Management Area
## Hydrographs Showing Depth to Water in Selected Wells

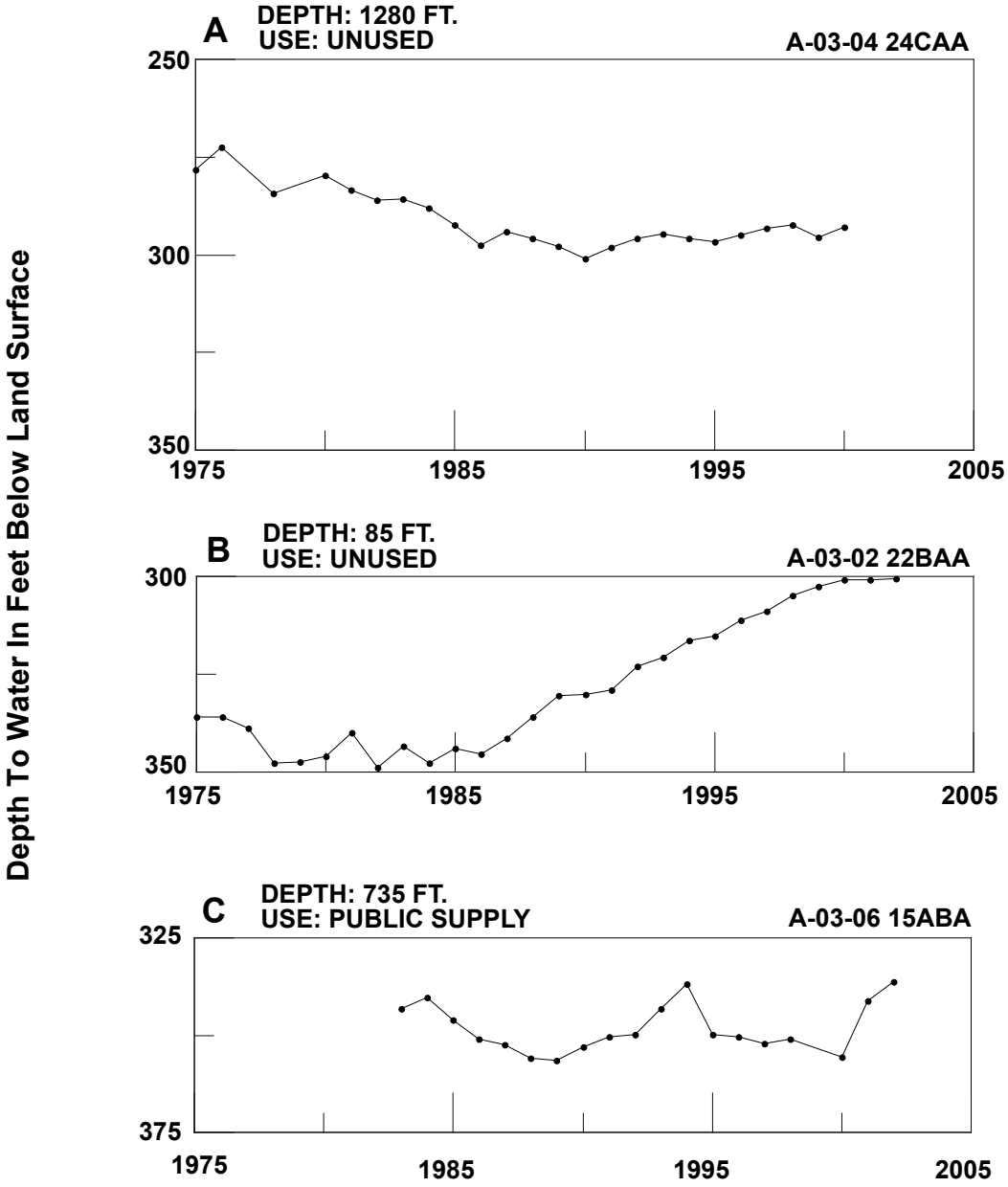

# Figure 8.1-7 (cont)
# Phoenix Active Management Area
# Hydrographs Showing Depth to Water in Selected Wells

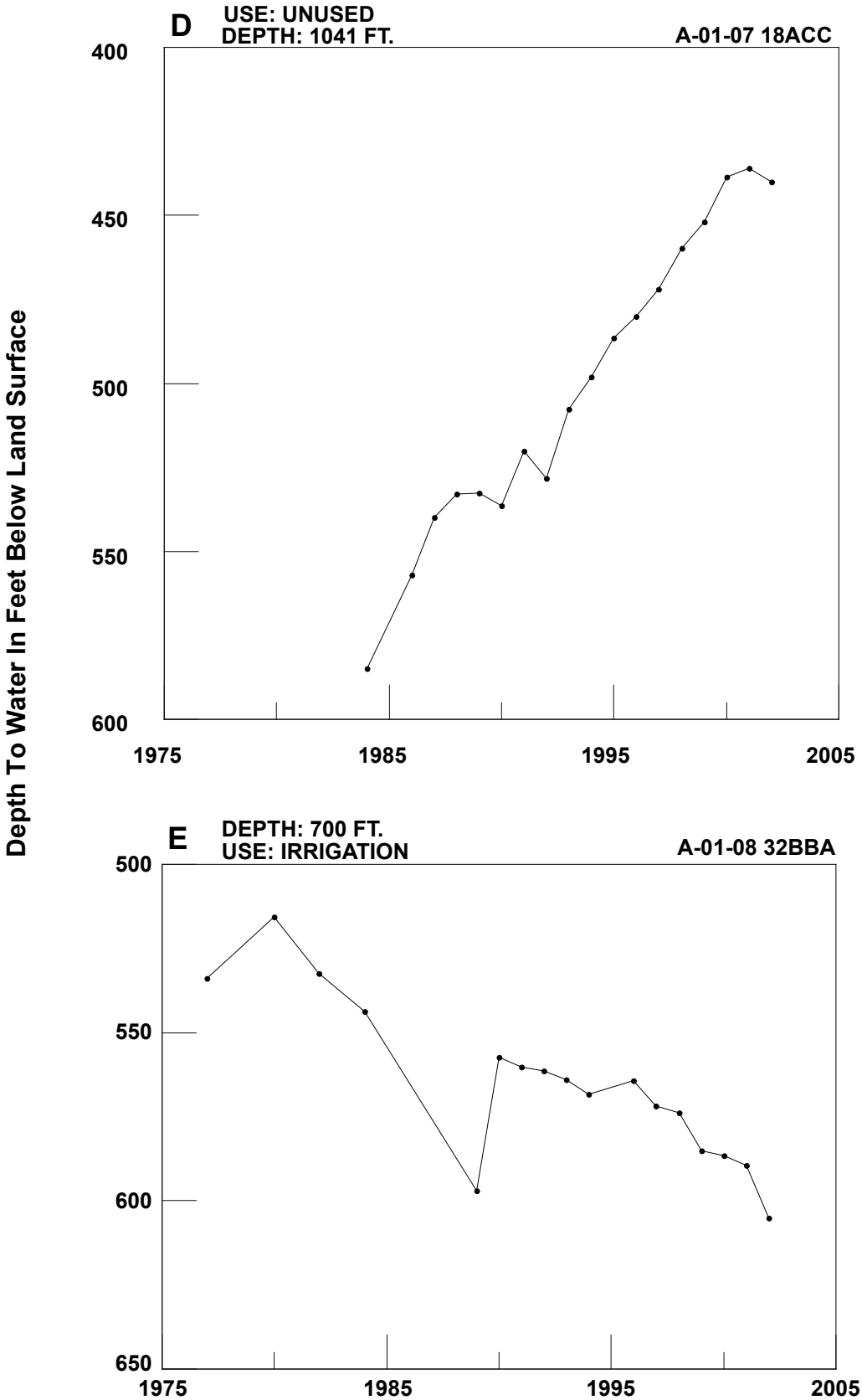

## Figure 8.1-7 (cont)
## Phoenix Active Management Area
## Hydrographs Showing Depth to Water in Selected Wells

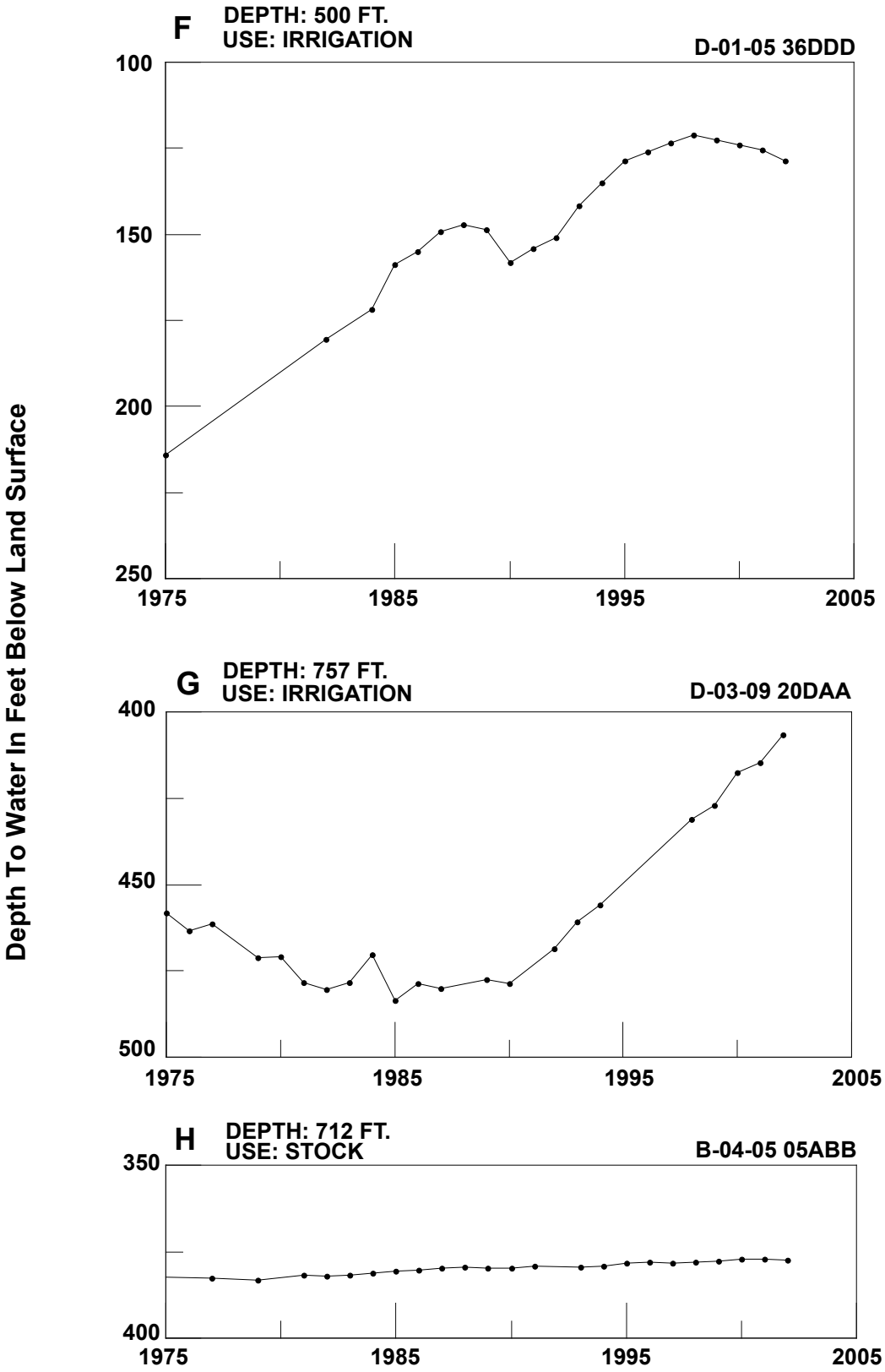

## Figure 8.1-7 (cont)
## Phoenix Active Management Area
## Hydrographs Showing Depth to Water in Selected Wells

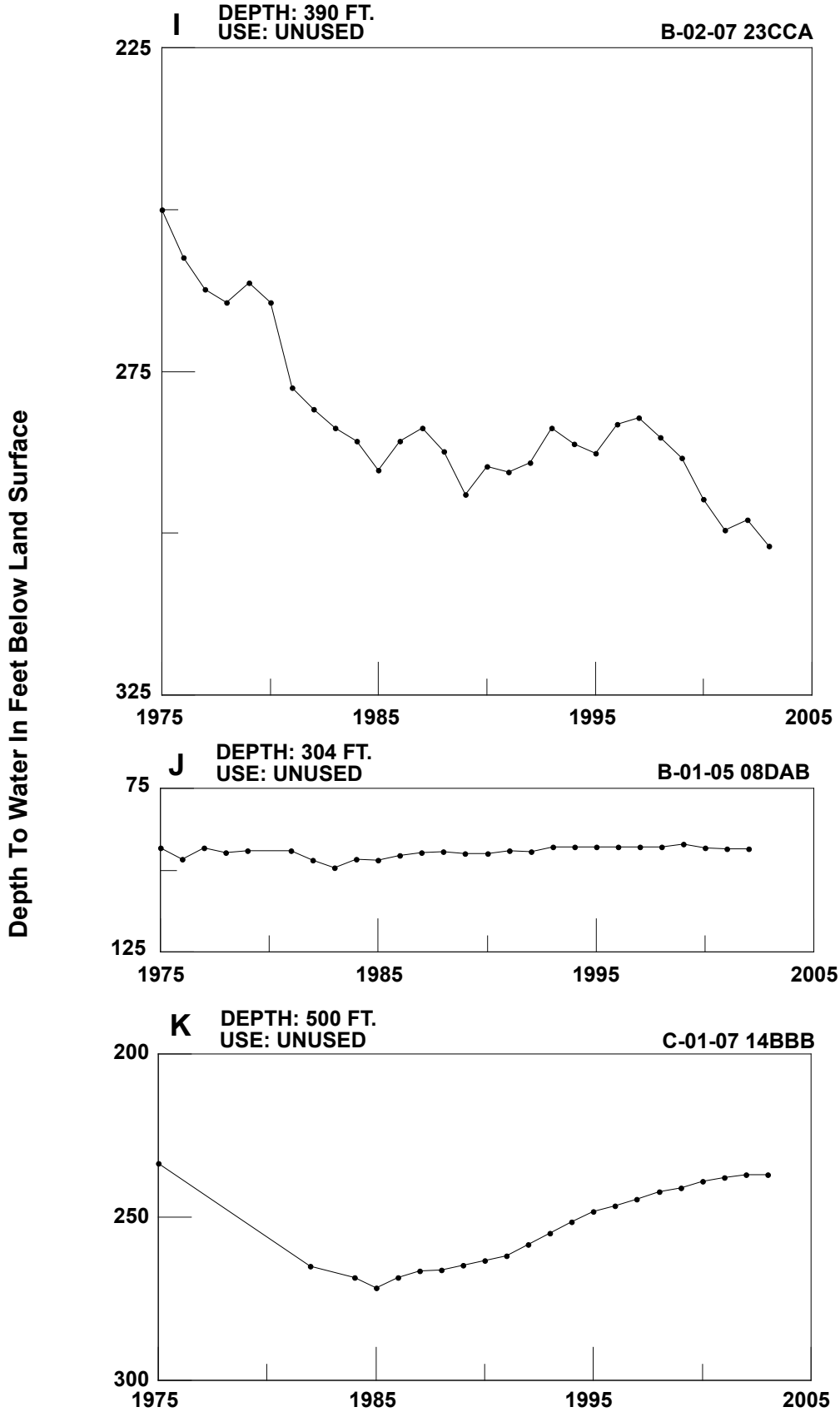

## Figure 8.1-7 (cont)
## Phoenix Active Management Area
## Hydrographs Showing Depth to Water in Selected Wells

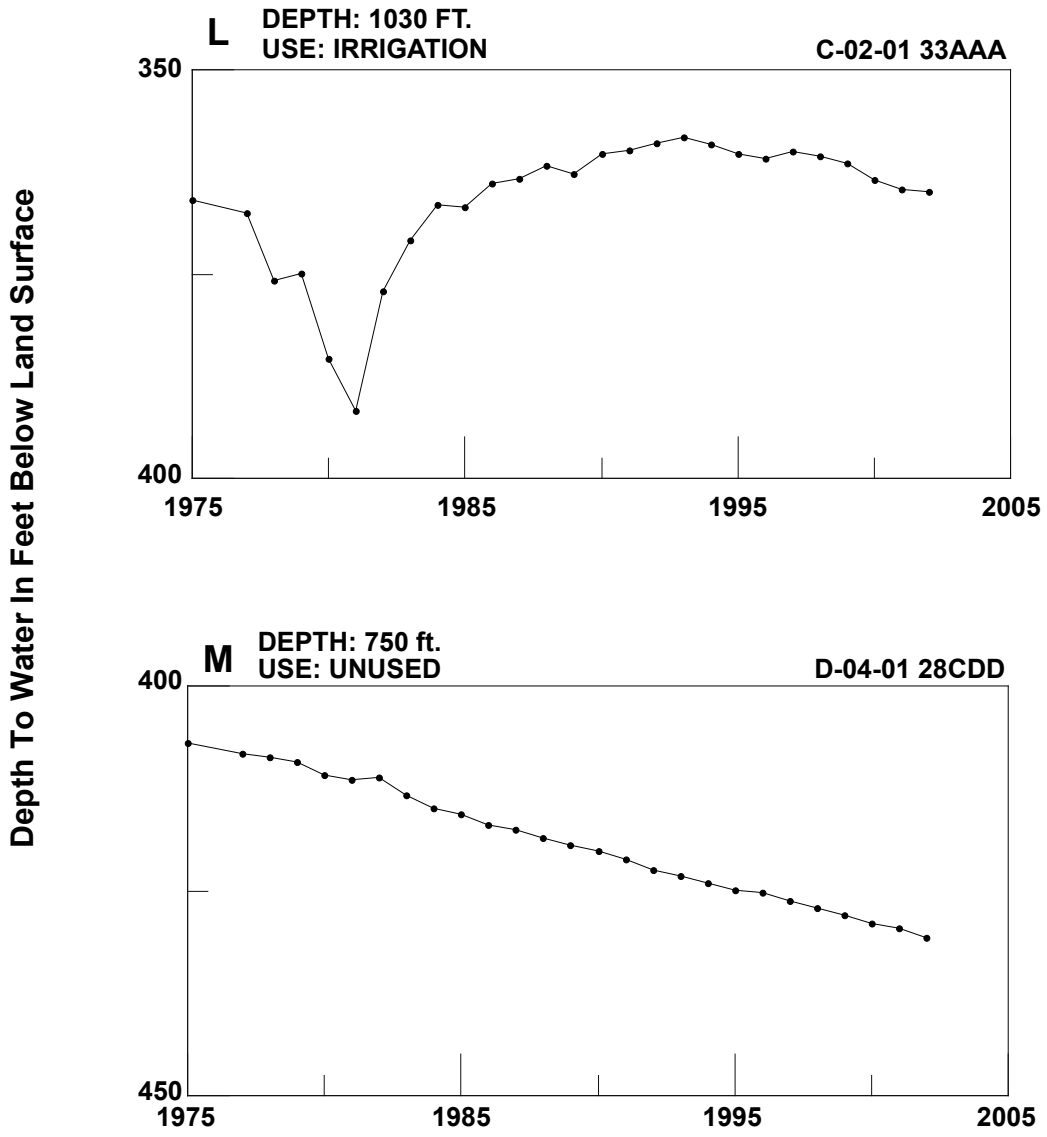

## Figure 8.1-7 (cont)
## Phoenix Active Management Area
## Hydrographs Showing Depth to Water in Selected Wells

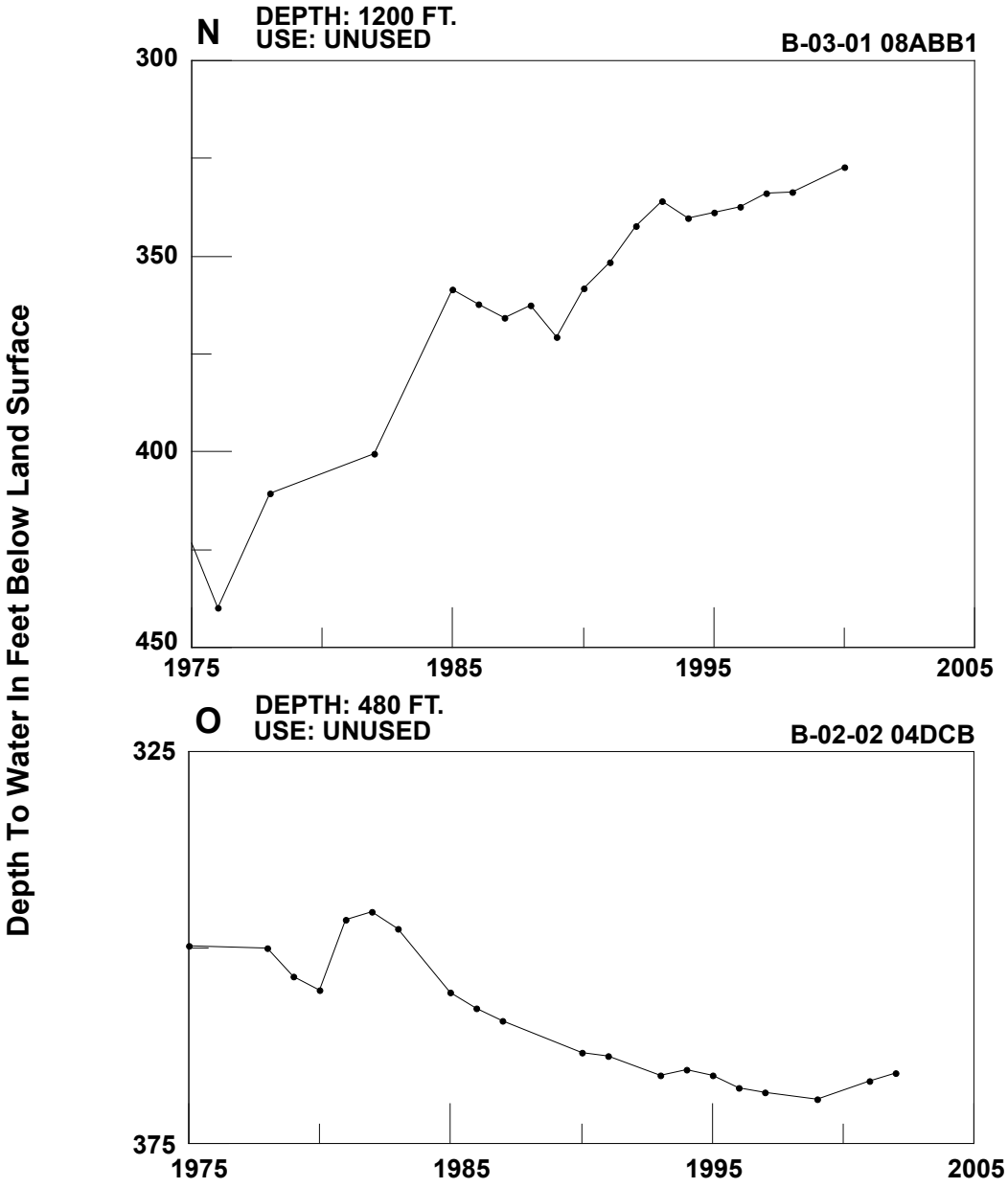

## Figure 8.1-7 (cont)
## Phoenix Active Management Area
## Hydrographs Showing Depth to Water in Selected Wells

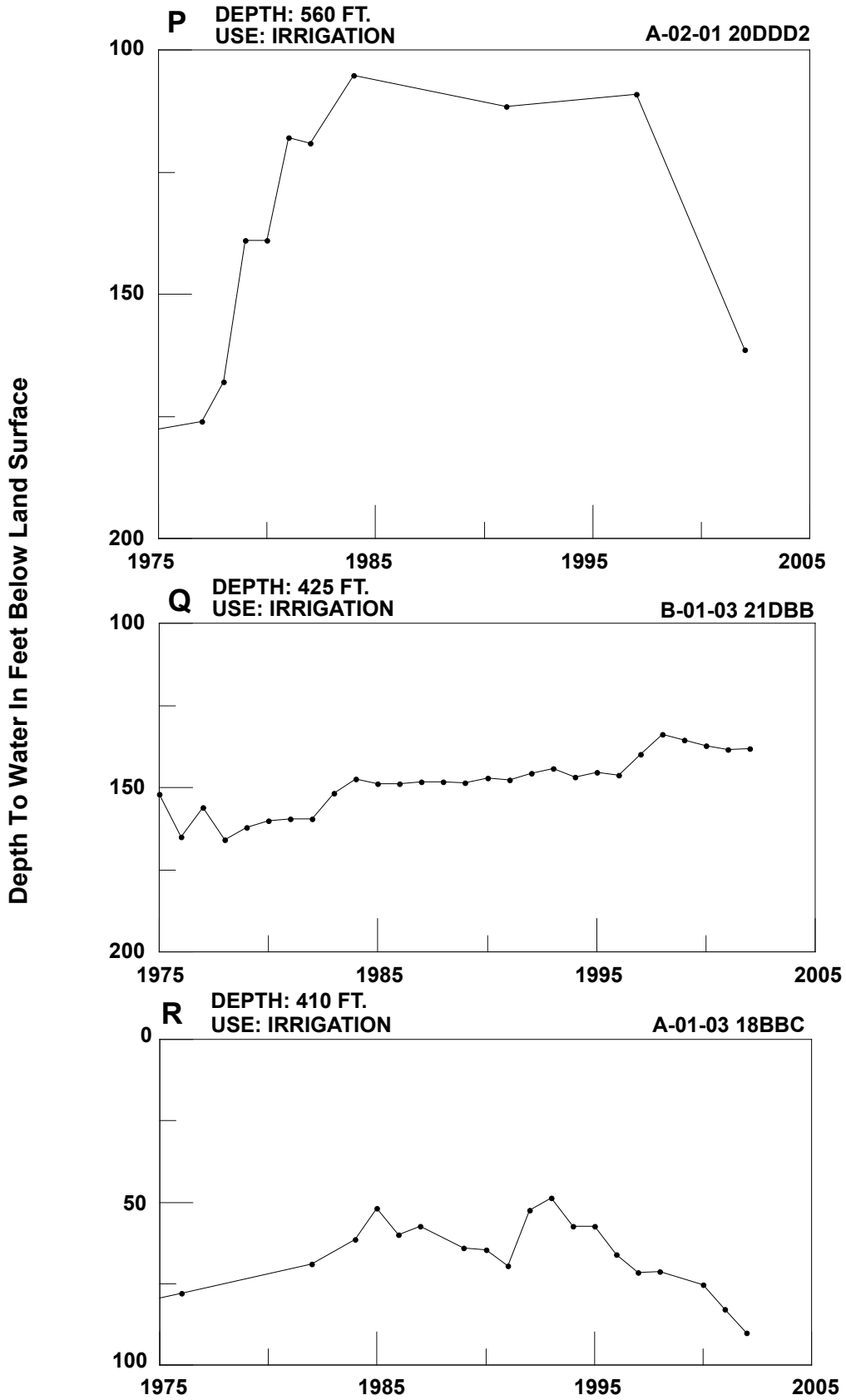

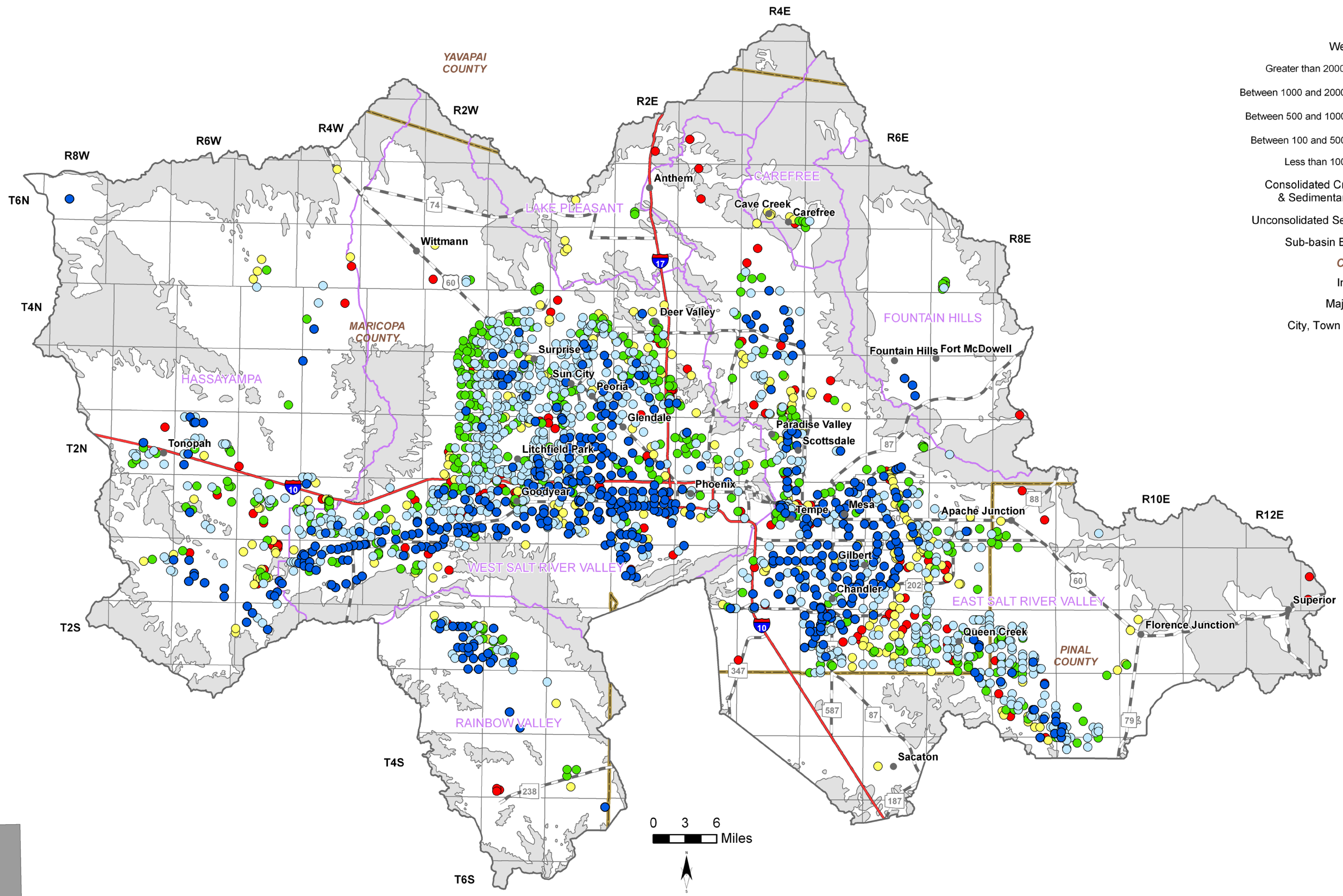


**Figure 8.1-8**
**Phoenix AMA**
**Well Yields**

## Table 8.1-7 Recharge Sites in the Phoenix AMA

**A. Underground Storage Facilities**

| FACILITY NAME | FACILITY NUMBER | PERMITTEE NAME | FACILITY TYPE | PERMITTED AF/YEAR | WATER SOURCE |
|---|---|---|---|---|---|
| AGUA FRIA | 71-569776.0004 | CAWCD | CONSTRUCTED | 100,000 | C |
| | 71-569775.0004 | | MANAGED | | C |
| ANTHEM (DESERT HILLS) | 71-566962.0000 | ARIZONA-AMERICAN WATER CO. | CONSTRUCTED | 10,000 | CE |
| ARROWHEAD | 71-591934.0000 | CITY OF GLENDALE | CONSTRUCTED | 2,300 | E |
| AVONDALE WETLANDS | 71-565257.0001 | CITY OF AVONDALE | CONSTRUCTED | 15,000 | CS |
| CAVE CREEK | 71-595199.0000 | CITY OF PHOENIX | CONSTRUCTED | 8,961 | E |
| CHANDLER HEIGHTS | 71-588551.0001 | CITY OF CHANDLER | CONSTRUCTED | 2,240 | E |
| CHANDLER INTEL | 71-541455.0001 | CITY OF CHANDLER | CONSTRUCTED | 3,100 | E |
| CHANDLER OCOTILLO ASR | 71-583023.0004 | CITY OF CHANDLER | CONSTRUCTED | 11,200 | E |
| CHANDLER TUMBLEWEED | 71-560347.0000 | CITY OF CHANDLER | CONSTRUCTED | 11,200 | E |
| EL MIRAGE | 71-595207.0000 | CITY OF EL MIRAGE | MANAGED | 2,016 | E |
| FOUNTAIN HILLS | 71-591940.0000 | FOUNTAIN HILLS SANT. DIST. | CONSTRUCTED | 2,241 | E |
| GILBERT NEELY WILDLIFE HABITAT | 71-520379.0000 | TOWN OF GILBERT | CONSTRUCTED | 3,314 | E |
| GILBERT RIPARIAN PRESERVE | 71-564416.0000 | TOWN OF GILBERT | CONSTRUCTED | 4,369 | CES |
| GILBERT SOUTH | 71-595198.0000 | CITY OF GILBERT | CONSTRUCTED | 10,098 | CE |
| GLENDALE AIRPORT | 71-586730.0000 | CITY OF GLENDALE | CONSTRUCTED | 7,841 | E |
| GOLD CANYON | 71-591929.0000 | GOLD CANYON SEWER CO. | CONSTRUCTED | 1,120 | E |
| GOODYEAR EFFLUENT - SAT | 71-566367.0000 | CITY OF GOODYEAR | CONSTRUCTED | 3,360 | E |
| GRUSP | 71-516371.0000 | SALT RIVER PROJECT | CONSTRUCTED | 200,000 | CES |
| HIEROGLYPHIC MTS. | 71-584466.0001 | CAWCD | CONSTRUCTED | 35,000 | C |
| KEN MCDONALD | 71-563943.0001 | CITY OF TEMPE | CONSTRUCTED | 3,400 | E |
| LAKE PLEASANT | 71-205388.0000 | LAKE PLEASANT SEWER CO. | CONSTRUCTED | 67 | E |
| MESA NWWRP | 71-518105.0000 | CITY OF MESA | CONSTRUCTED | 8,963 | E |

## Table 8.1-7 Recharge Sites in the Phoenix AMA (cont)

**A. Underground Storage Facilities**

| FACILITY NAME | FACILITY NUMBER | PERMITTEE NAME | FACILITY TYPE | PERMITTED AF/YEAR | WATER SOURCE |
|---|---|---|---|---|---|
| GILBERT MUNICIPAL (ASR) | 71-591935.0000 | CITY OF GILBERT | CONSTRUCTED | 2,240 | E |
| NAUSP | 71-588558.0003 | SRP | CONSTRUCTED | 75,000 | CSE |
| NORTH GATEWAY | 71-595208.0000 | CITY OF PHOENIX | CONSTRUCTED | 1,742 | C |
| NORTH SCOTTSDALE | 71-583022.0001 | CITY OF SCOTTSDALE | CONSTRUCTED | 3,642 | C |
| OCOTILLO | 71-546845.0002 | OCOTILLO MGT GROUP | CONSTRUCTED | 500 | E |
| PEORIA WWTP - BEARDSLEY | 71-552497.0002 | CITY OF PEORIA | CONSTRUCTED | 17,920 | E |
| RED MOUNTAIN | 71-535755.0001 | CITY OF MESA | CONSTRUCTED | 2,000 | C |
| SUN CITY WEST | 71-534362.0003 | ARIZONA AMERICAN WATER CO. | CONSTRUCTED | 5,600 | E |
| SUN LAKES | 71-560427.0001 | PIMA UTILITIES | CONSTRUCTED | 628 | E |
| SMCFD | 71-584469.0000 | SUPERSTITION MOUNTAINS COMMUNITIES FACILITIES | CONSTRUCTED | 2,352 | E |
| SUPERSTITION MTNS | 71-207702.000 | CAWCD | CONSTRUCTED | 56,500 | C |
| SURPRISE (SOUTH PLANT) | 71-562521.0002 | CITY OF SURPRISE | CONSTRUCTED | 8,066 | E |
| TARTESSO | 71-205381.0001 | TOWN OF BUCKEYE | CONSTRUCTED | 20,163 | E |
| TONOPAH DESERT | 71-593305.0002 | CAWCD | CONSTRUCTED | 150,000 | C |
| TRAMONTO | 71-591936.0002 | CITY OF PHOENIX | CONSTRUCTED | 1,935 | C |
| VERRADO | 71-207708.0006 | ARIZONA-AMERICAN WATER CO. | CONSTRUCTED | 500 | E |
| WATER CAMPUS | 71-560648.0002 | CITY OF SCOTTSDALE | CONSTRUCTED | 16,800 | CE |
| WEST MARICOPA COMBINE | 71-550601.0000 | WEST MARICOPA COMBINE, INC. | MANAGED | 25,000 | C |
| WEST MARICOPA COMBINE | 71-578112.0001 | WEST MARICOPA COMBINE, INC. | MANAGED | 25,000 | C |
| WESTWORLD | 71-574911.0002 | CITY OF SCOTTSDALE | CONSTRUCTED | 1,000 | C |

## Table 8.1-7 Recharge Sites in the Phoenix AMA (cont)

**B. Groundwater Savings Facilities**

| PERMITEE/FACILITY NAME | FACILITY NUMBER | PERMITTED AF/YEAR | WATER SOURCE |
|---|---|---|---|
| CAWCD @ CHANDLER HEIGHTS ID | 72-534753 | 3,000 | C |
| CAWCD @ QUEEN CREEK ID | 72-534550.0003 | 28,000 | C |
| GILA RIVER INDIAN IDD | 72-211277.0000 | 37,520 | C |
| LITCHFIELD PARK SERVICE COMPANY (LPSCO) | 72-534978.0000 | 105,000 | E |
| MARICOPA WATER DISTRICT | 72-558246.0002 | 40,000 | C |
| NEW MAGMA IDD | 72-534888.0003 | 54,000 | C |
| ROOSEVELT ID | 72-572386.0001 | 30,000 | E |
| ROOSEVELT WATER CONSERVATION DISTRICT (RWCD) | 72-545695.0000 | 105,000 | C,E |
| SRP | 72-553166.0002 | 100,000 | C |
| TONOPAH ID | 72-534439.0003 | 15,000 | C |

**Notes:**
Gila River Indian IDD GSF is located in the Phoenix and Pinal AMAs. Permitted AF/Year shown here is for the Phoenix AMA only.
C - CAP
E - Effluent
S - Surface Water
CAWCD - Central Arizona Water Conservation District
ID - Irrigation District
IDD - Irrigation and Drainage District
SRP - Salt River Project

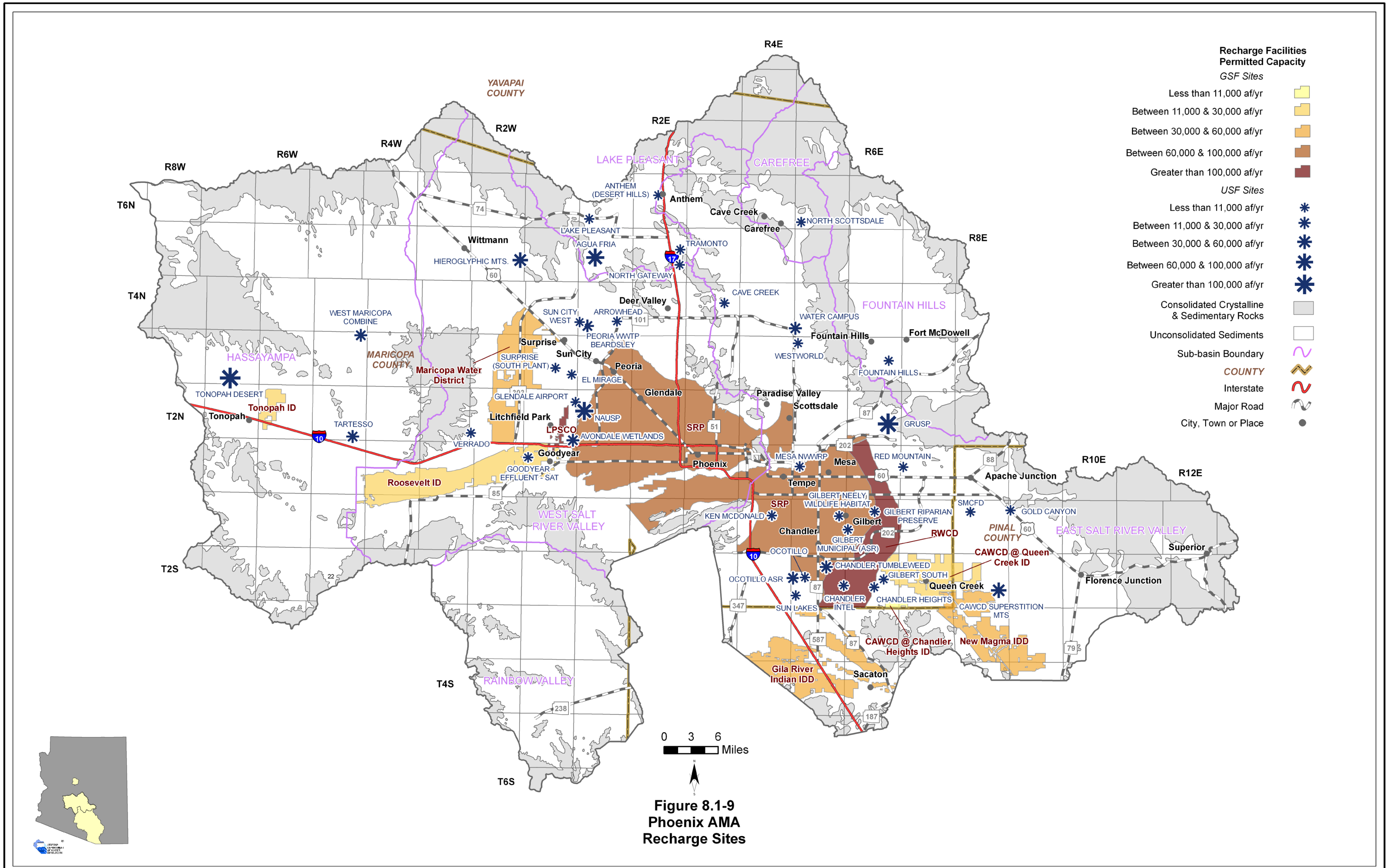


**Figure 8.1-9**
**Phoenix AMA**
**Recharge Sites**

### 8.1.7 Water Quality Exceedences and Contamination Sites in the Phoenix AMA

Sites with parameter concentrations that have equaled or exceeded drinking water standard(s) (DWS), including location and parameter(s) are shown in Table 8.1-8A. Impaired lakes and streams with site type, name, length of impaired reach, area of impaired lake, designated use standard and parameter(s) exceeded is shown in Table 8.1-8B. Figures 8.1-10 and 8.1-10A show the location of water quality occurrences keyed to Table 8.1-8. Figures 8.1-11 and 8.1-11A show the location of contamination sites with site information show in Table 8.1-9. A description of water quality data sources and methods is found in Volume 1, Section 1.3.18. All community water systems are regulated under the Safe Drinking Water Act and treat water supplies to meet drinking water standards. Not all parameters were measured at all sites; selective sampling for particular constituents is common.

**Well, Mine or Spring sites that have equaled or exceeded drinking water standards (DWS)**

- Refer to Table 8.1-8A.
- One thousand five hundred and seventeen sites have parameter concentrations that have equaled or exceeded DWS.
- Frequently equaled or exceeded parameters include nitrate, fluoride, arsenic, manganese and organics
- Other parameters equaled or exceeded include cadmium, lead, radionuclides, selenium, beryllium, chromium, total dissolved solids, mercury and barium,

**Lakes and Streams with impaired waters**

- Refer to Table 8.1-8B.
- Water quality standards were equaled or exceeded in eight stream reaches and three lakes. The most common parameter equaled or exceeded was pesticides.
- One reach, Queen Creek - from headwaters to the mining discharge, is part of the ADEQ water quality improvement effort called the Total Maximum Daily Load (TMDL) Program. Sampling is ongoing at the site at this time.

**Effluent Dependent Reaches**

- Refer to Figure 8.1-10A
- There are four effluent dependent reaches in the AMA: Gila River, Salt River, Agua Fria River and Queen Creek.

**Contamination Sites**

- Refer to Figures 8.1-11 and 8.1-11A and Table 8.1-9
- There are 16 Voluntary Remediation Program sites, 12 Water Quality Assurance Revolving Fund sites, six active National Priority List sites and one Department of Defense Site.
- The most common contaminants are Volatile Organic Compounds (VOCs).

## Table 8.1-8 Water Quality Exceedences in the Phoenix AMA[1]

### A. Wells, Springs and Mines

| Map Key(s) | Location | | | Number of Sampling Sites | Parameter(s) Concentration has Equaled or Exceeded Drinking Water Standard (DWS)[2] |
|---|---|---|---|---|---|
| | Township | Range | Section | | |
| 1 | 7 North | 2 East | 24 | 1 | F |
| 2 | 7 North | 2 East | 29 | 1 | NO3 |
| 3 | 7 North | 3 East | 30 | 2 | F, NO3 |
| 3 | 7 North | 3 East | 31 | 1 | F |
| 3 | 7 North | 3 East | 32 | 1 | F |
| 4 | 7 North | 2 East | 25 | 1 | NO3 |
| 4 | 7 North | 2 East | 26 | 1 | NO3 |
| 4 | 7 North | 2 East | 27 | 1 | F |
| 4 | 7 North | 2 East | 34 | 4 | As, F, NO3 |
| 4 | 7 North | 2 East | 35 | 1 | F |
| 4 | 6 North | 2 East | 2 | 1 | As, Pb |
| 5 | 6 North | 3 East | 5 | 1 | As, Mn |
| 5 | 6 North | 3 East | 8 | 1 | As, Mn |
| 6 | 6 North | 3 East | 4 | 1 | As |
| 7 | 6 North | 3 East | 16 | 2 | As, F |
| 8 | 7 North | 4 West | 33 | 1 | Mn |
| 9 | 6 North | 3 West | 5 | 1 | As |
| 10 | 6 North | 2 West | 18 | 1 | F |
| 11 | 6 North | 4 East | 10 | 1 | F |
| 11 | 6 North | 4 East | 11 | 3 | F, Rad |
| 12 | 6 North | 4 East | 8 | 2 | As, Rad |
| 12 | 6 North | 4 East | 9 | 6 | As, F, Hg, NO3, Pb, Rad |
| 13 | 6 North | 5 East | 18 | 1 | F |
| 14 | 6 North | 5 East | 11 | 1 | Mn |
| 15 | 6 North | 8 West | 35 | 1 | F |
| 16 | 6 North | 5 West | 31 | 1 | F |
| 17 | 5 North | 6 West | 25 | 1 | F |
| 18 | 5 North | 3 West | 1 | 1 | As |
| 19 | 5 North | 1 West | 10 | 1 | As |
| 20 | 6 North | 2 East | 29 | 2 | Cd |
| 20 | 6 North | 2 East | 33 | 1 | Cd |
| 21 | 5 North | 2 East | 4 | 1 | F |
| 22 | 5 North | 2 East | 3 | 2 | As, F |
| 22 | 5 North | 2 East | 10 | 1 | F |
| 23 | 5 North | 3 East | 5 | 2 | F |
| 23 | 5 North | 3 East | 8 | 1 | F |
| 24 | 5 North | 3 East | 12 | 2 | Organics |
| 25 | 6 North | 4 East | 32 | 1 | Rad |
| 26 | 6 North | 4 East | 15 | 3 | As, F, Rad |
| 26 | 6 North | 4 East | 21 | 4 | As, Rad |
| 26 | 6 North | 4 East | 22 | 4 | As, Pb, Rad |
| 26 | 6 North | 4 East | 23 | 1 | Rad |
| 26 | 6 North | 4 East | 26 | 1 | Rad |
| 26 | 6 North | 4 East | 27 | 3 | As, F, Rad |
| 26 | 6 North | 4 East | 28 | 9 | As, F, Rad |
| 26 | 6 North | 4 East | 29 | 2 | As, Rad |
| 27 | 6 North | 4 East | 36 | 1 | Rad |
| 27 | 6 North | 5 East | 30 | 1 | Rad |
| 27 | 6 North | 5 East | 31 | 6 | As, Rad |
| 27 | 5 North | 5 East | 6 | 2 | As, Pb |
| 28 | 6 North | 5 East | 33 | 1 | Rad |

## Table 8.1-8 Water Quality Exceedences in the Phoenix AMA[1]

### A. Wells, Springs and Mines

| Map Key(s) | Location | | | Number of Sampling Sites | Parameter(s) Concentration has Equaled or Exceeded Drinking Water Standard (DWS)[2] |
|---|---|---|---|---|---|
| | Township | Range | Section | | |
| 29 | 5 North | 7 East | 4 | 1 | As |
| 30 | 5 North | 2 West | 36 | 1 | NO3 |
| 31 | 4 North | 1 West | 7 | 1 | As |
| 31 | 4 North | 1 West | 8 | 1 | F |
| 32 | 4 North | 1 West | 27 | 1 | F |
| 32 | 4 North | 1 West | 28 | 1 | F |
| 33 | 4 North | 1 East | 23 | 2 | Organics |
| 33 | 4 North | 1 East | 24 | 2 | NO3, Organics |
| 34 | 4 North | 2 East | 23 | 1 | As |
| 35 | 5 North | 2 East | 35 | 1 | As |
| 36 | 4 North | 2 East | 11 | 1 | As |
| 37 | 4 North | 4 East | 6 | 1 | Mn |
| 38 | 4 North | 4 East | 11 | 1 | As |
| 39 | 4 North | 5 East | 14 | 1 | F |
| 40 | 5 North | 7 East | 32 | 1 | F |
| 41 | 4 North | 7 East | 8 | 1 | Mn |
| 42 | 3 North | 6 West | 27 | 1 | F |
| 43 | 3 North | 2 West | 14 | 3 | As, F |
| 43 | 3 North | 2 West | 15 | 1 | F |
| 44 | 3 North | 2 West | 1 | 1 | F, NO3 |
| 45 | 3 North | 2 West | 25 | 1 | F |
| 45 | 3 North | 2 West | 36 | 1 | As, Pb |
| 46 | 3 North | 2 West | 13 | 2 | NO3, Organics |
| 47 | 3 North | 1 West | 17 | 1 | As |
| 48 | 3 North | 1 West | 15 | 2 | F, NO3 |
| 48 | 3 North | 1 West | 16 | 1 | F |
| 49 | 3 North | 1 West | 22 | 2 | As, F |
| 49 | 3 North | 1 West | 23 | 2 | NO3 |
| 49 | 3 North | 1 West | 27 | 2 | As, F |
| 49 | 3 North | 1 West | 28 | 1 | F |
| 49 | 3 North | 1 West | 33 | 1 | NO3 |
| 49 | 3 North | 1 West | 34 | 1 | As |
| 50 | 3 North | 1 West | 2 | 1 | NO3 |
| 50 | 3 North | 1 West | 10 | 3 | Cr, F |
| 50 | 3 North | 1 West | 11 | 2 | F, NO3 |
| 51 | 3 North | 1 East | 18 | 1 | Organics |
| 52 | 3 North | 1 East | 23 | 1 | NO3 |
| 53 | 4 North | 1 East | 34 | 1 | NO3 |
| 53 | 4 North | 1 East | 35 | 4 | NO3, Organics |
| 54 | 3 North | 1 East | 12 | 2 | As, NO3, Se |
| 55 | 3 North | 1 East | 25 | 2 | Mn, NO3 |
| 56 | 3 North | 1 East | 13 | 2 | As, NO3, Se |
| 57 | 4 North | 2 East | 30 | 2 | NO3, Organics |
| 58 | 3 North | 2 East | 29 | 2 | As, NO3 |
| 59 | 3 North | 2 East | 20 | 1 | NO3 |
| 59 | 3 North | 2 East | 21 | 1 | Be |
| 59 | 3 North | 2 East | 22 | 1 | NO3 |
| 60 | 3 North | 2 East | 16 | 1 | NO3 |
| 61 | 3 North | 2 East | 4 | 1 | As |
| 62 | 3 North | 2 East | 13 | 1 | NO3 |
| 63 | 3 North | 3 East | 30 | 1 | Pb |

## Table 8.1-8 Water Quality Exceedences in the Phoenix AMA[1]

### A. Wells, Springs and Mines

| Map Key(s) | Location | | | Number of Sampling Sites | Parameter(s) Concentration has Equaled or Exceeded Drinking Water Standard (DWS)[2] |
|---|---|---|---|---|---|
| | Township | Range | Section | | |
| 64 | 3 North | 4 East | 16 | 1 | As |
| 65 | 3 North | 4 East | 23 | 1 | Cr |
| 65 | 3 North | 4 East | 25 | 1 | Cr |
| 66 | 3 North | 5 East | 27 | 1 | Mn |
| 66 | 3 North | 5 East | 28 | 1 | As, F, Pb |
| 67 | 3 North | 6 East | 15 | 1 | As |
| 68 | 3 North | 6 East | 23 | 5 | NO3, TDS |
| 69 | 3 North | 6 East | 13 | 1 | Cr, Mn |
| 69 | 3 North | 7 East | 18 | 1 | As |
| 70 | 2 North | 7 West | 5 | 1 | F |
| 71 | 2 North | 7 West | 28 | 1 | F |
| 72 | 2 North | 7 West | 14 | 2 | As, F, Pb |
| 73 | 2 North | 7 West | 23 | 2 | F |
| 73 | 2 North | 7 West | 25 | 3 | F |
| 73 | 2 North | 7 West | 26 | 5 | As, F, Pb |
| 73 | 2 North | 7 West | 27 | 1 | F |
| 74 | 2 North | 7 West | 36 | 3 | F |
| 75 | 2 North | 2 West | 20 | 2 | As, Organics |
| 75 | 2 North | 2 West | 21 | 1 | As |
| 75 | 2 North | 2 West | 28 | 1 | As |
| 76 | 2 North | 6 West | 16 | 2 | F |
| 76 | 2 North | 6 West | 17 | 1 | As, F |
| 76 | 2 North | 6 West | 19 | 1 | As, F |
| 76 | 2 North | 6 West | 20 | 3 | F |
| 76 | 2 North | 6 West | 21 | 3 | F, NO3 |
| 76 | 2 North | 6 West | 29 | 1 | As, F |
| 76 | 2 North | 6 West | 30 | 1 | F |
| 77 | 2 North | 6 West | 4 | 2 | F |
| 77 | 2 North | 6 West | 5 | 3 | As, F |
| 77 | 2 North | 6 West | 8 | 1 | F |
| 77 | 2 North | 6 West | 9 | 4 | F |
| 78 | 2 North | 6 West | 28 | 3 | As, F, NO3 |
| 79 | 2 North | 6 West | 23 | 1 | F |
| 79 | 2 North | 6 West | 24 | 1 | F |
| 80 | 2 North | 5 West | 7 | 1 | F |
| 81 | 2 North | 6 West | 32 | 4 | F |
| 81 | 1 North | 6 West | 6 | 1 | As, F, Pb |
| 82 | 2 North | 2 West | 23 | 1 | As |
| 82 | 2 North | 2 West | 27 | 1 | As |
| 83 | 2 North | 2 West | 1 | 1 | F, NO3 |
| 83 | 2 North | 2 West | 11 | 2 | As, NO3 |
| 83 | 2 North | 2 West | 14 | 2 | As, NO3, Organics |
| 84 | 2 North | 2 West | 24 | 1 | As, NO3 |
| 84 | 2 North | 2 West | 26 | 1 | NO3 |
| 84 | 2 North | 2 West | 36 | 1 | NO3 |
| 84 | 2 North | 1 West | 18 | 2 | F, NO3 |
| 84 | 2 North | 1 West | 19 | 1 | Pb |
| 84 | 2 North | 1 West | 30 | 1 | NO3 |
| 84 | 2 North | 1 West | 31 | 1 | F, NO3, TDS |
| 85 | 2 North | 1 West | 6 | 1 | NO3 |
| 86 | 2 North | 1 West | 5 | 1 | F |

## Table 8.1-8 Water Quality Exceedences in the Phoenix AMA[1]

### A. Wells, Springs and Mines

| Map Key(s) | Location | | | Number of Sampling Sites | Parameter(s) Concentration has Equaled or Exceeded Drinking Water Standard (DWS)[2] |
|---|---|---|---|---|---|
| | Township | Range | Section | | |
| 87 | 2 North | 1 West | 8 | 1 | As |
| 88 | 2 North | 1 West | 28 | 1 | NO3 |
| 89 | 2 North | 1 West | 3 | 1 | Organics |
| 90 | 2 North | 1 West | 15 | 1 | As |
| 91 | 2 North | 1 West | 13 | 1 | NO3 |
| 92 | 3 North | 1 East | 31 | 1 | Mn |
| 93 | 2 North | 1 East | 20 | 1 | Organics |
| 93 | 2 North | 1 East | 29 | 3 | NO3 |
| 94 | 2 North | 1 East | 8 | 1 | Organics |
| 94 | 2 North | 1 East | 9 | 1 | NO3 |
| 94 | 2 North | 1 East | 17 | 2 | NO3, Organics |
| 95 | 3 North | 1 East | 34 | 1 | NO3 |
| 95 | 2 North | 1 East | 3 | 1 | Se |
| 95 | 2 North | 1 East | 4 | 2 | NO3 |
| 96 | 2 North | 1 East | 12 | 1 | Se |
| 97 | 2 North | 1 East | 24 | 1 | NO3 |
| 97 | 2 North | 2 East | 19 | 1 | NO3 |
| 97 | 2 North | 2 East | 30 | 1 | NO3 |
| 98 | 2 North | 2 East | 6 | 1 | NO3 |
| 99 | 2 North | 2 East | 17 | 1 | As |
| 100 | 2 North | 2 East | 20 | 1 | As |
| 100 | 2 North | 2 East | 21 | 1 | NO3, Pb |
| 100 | 2 North | 2 East | 22 | 58 | Cr, Organics |
| 100 | 2 North | 2 East | 26 | 28 | Mn, NO3, Organics |
| 100 | 2 North | 2 East | 27 | 19 | As, Cr, Organics |
| 100 | 2 North | 2 East | 28 | 2 | NO3, Organics |
| 100 | 2 North | 2 East | 34 | 1 | Organics |
| 100 | 2 North | 2 East | 35 | 6 | Organics |
| 100 | 2 North | 2 East | 36 | 6 | NO3, Organics |
| 101 | 3 North | 2 East | 26 | 1 | NO3 |
| 102 | 2 North | 3 East | 19 | 1 | NO3 |
| 103 | 2 North | 3 East | 17 | 1 | NO3 |
| 103 | 2 North | 3 East | 20 | 11 | Organics, Pb |
| 104 | 2 North | 3 East | 15 | 2 | Organics |
| 104 | 2 North | 3 East | 22 | 7 | As, F, Organics |
| 104 | 2 North | 3 East | 26 | 1 | F |
| 104, 105 | 2 North | 3 East | 23 | 2 | Organics |
| 105 | 2 North | 3 East | 13 | 1 | NO3 |
| 105 | 2 North | 3 East | 24 | 2 | Organics |
| 105 | 2 North | 3 East | 25 | 26 | As, F, Mn, NO3, Organics |
| 105 | 2 North | 3 East | 36 | 2 | F, Mn, NO3 |
| 105 | 2 North | 4 East | 19 | 6 | Organics |
| 105 | 2 North | 4 East | 20 | 6 | Organics |
| 105 | 2 North | 4 East | 21 | 1 | As, F, NO3 |
| 105 | 2 North | 4 East | 29 | 12 | As, F, Mn, Organics |
| 105 | 2 North | 4 East | 30 | 8 | F, Hg, Mn, NO3, Organics |
| 105 | 2 North | 4 East | 31 | 10 | As, F, Mn, NO3, Organics, Pb |
| 105 | 2 North | 4 East | 32 | 6 | As, F, NO3, Organics |
| 105 | 1 North | 4 East | 5 | 1 | As, F, NO3 |
| 105 | 1 North | 4 East | 6 | 2 | As, F, Mn, Organics |
| 106 | 2 North | 4 East | 23 | 1 | Se |

## Table 8.1-8 Water Quality Exceedences in the Phoenix AMA[1]

### A. Wells, Springs and Mines

| Map Key(s) | Location | | | Number of Sampling Sites | Parameter(s) Concentration has Equaled or Exceeded Drinking Water Standard (DWS)[2] |
|---|---|---|---|---|---|
| | Township | Range | Section | | |
| 106 | 2 North | 4 East | 27 | 1 | NO3 |
| 107 | 2 North | 4 East | 11 | 5 | As, Cr, NO3, Se |
| 107 | 2 North | 4 East | 12 | 2 | As, Se |
| 107 | 2 North | 4 East | 14 | 3 | As, Cr |
| 108 | 2 North | 4 East | 25 | 1 | NO3, Se |
| 109 | 2 North | 4 East | 24 | 1 | NO3 |
| 110 | 2 North | 5 East | 19 | 1 | Organics |
| 111 | 2 North | 5 East | 15 | 1 | NO3 |
| 112 | 3 North | 5 East | 35 | 1 | As |
| 113 | 2 North | 5 East | 23 | 1 | NO3 |
| 114 | 2 North | 5 East | 13 | 1 | NO3 |
| 115 | 3 North | 8 East | 33 | 1 | Mn |
| 116 | 1 North | 7 West | 20 | 1 | Organics |
| 117 | 1 North | 6 West | 26 | 1 | F |
| 118 | 1 North | 6 West | 20 | 1 | F |
| 119 | 1 North | 6 West | 8 | 1 | As, F |
| 120 | 2 North | 6 West | 33 | 2 | F |
| 121 | 1 North | 6 West | 21 | 2 | As, F |
| 122 | 1 North | 6 West | 34 | 2 | F |
| 123 | 1 North | 6 West | 10 | 1 | As, F |
| 123 | 1 North | 6 West | 15 | 1 | As, F |
| 124 | 1 North | 7 West | 3 | 1 | F |
| 125 | 1 North | 5 West | 27 | 1 | F |
| 126 | 1 North | 4 West | 20 | 1 | NO3 |
| 127 | 1 North | 4 West | 16 | 1 | NO3 |
| 128 | 1 North | 4 West | 21 | 1 | F |
| 128 | 1 North | 4 West | 23 | 1 | As, F |
| 128 | 1 North | 4 West | 24 | 1 | F |
| 128 | 1 North | 4 West | 26 | 1 | F, NO3, TDS |
| 128 | 1 North | 4 West | 27 | 4 | F, NO3, TDS |
| 128 | 1 North | 3 West | 19 | 2 | As, F, NO3, TDS |
| 129 | 1 North | 4 West | 35 | 1 | F |
| 129 | 1 North | 4 West | 36 | 2 | F, NO3, TDS |
| 129 | 1 North | 3 West | 31 | 1 | As |
| 130 | 1 North | 3 West | 7 | 1 | F, TDS |
| 131 | 1 North | 3 West | 17 | 1 | F |
| 132 | 1 North | 3 West | 28 | 1 | TDS |
| 132 | 1 North | 3 West | 30 | 2 | As, F, NO3 |
| 132 | 1 North | 3 West | 32 | 1 | NO3, TDS |
| 132 | 1 South | 3 West | 5 | 4 | As, F, NO3, TDS |
| 133 | 1 North | 3 West | 27 | 1 | F, NO3, TDS |
| 133 | 1 North | 3 West | 34 | 2 | NO3, TDS |
| 133 | 1 South | 3 West | 3 | 3 | As, F, Mn, NO3, TDS |
| 133 | 1 South | 3 West | 4 | 1 | NO3 |
| 134 | 1 North | 3 West | 14 | 2 | NO3 |
| 135 | 1 North | 3 West | 23 | 2 | As, F |
| 135 | 1 North | 3 West | 24 | 1 | F, Mn, NO3, TDS |
| 135 | 1 North | 3 West | 25 | 1 | NO3 |
| 135 | 1 North | 3 West | 26 | 2 | As, Ba, Be, Mn, NO3, Pb, TDS |
| 136 | 1 North | 3 West | 13 | 1 | As |
| 136 | 1 North | 2 West | 17 | 3 | NO3, TDS |

## Table 8.1-8 Water Quality Exceedences in the Phoenix AMA[1]

### A. Wells, Springs and Mines

| Map Key(s) | Location | | | Number of Sampling Sites | Parameter(s) Concentration has Equaled or Exceeded Drinking Water Standard (DWS)[2] |
|---|---|---|---|---|---|
| | Township | Range | Section | | |
| 136 | 1 North | 2 West | 18 | 3 | NO3, TDS |
| 136 | 1 North | 2 West | 19 | 1 | TDS |
| 136 | 1 North | 2 West | 20 | 1 | NO3, TDS |
| 137 | 1 North | 2 West | 29 | 3 | NO3, TDS |
| 137 | 1 North | 2 West | 32 | 4 | As, F, NO3, TDS |
| 137 | 1 South | 2 West | 5 | 3 | As, NO3, Pb |
| 137 | 1 South | 2 West | 6 | 3 | F, NO3, TDS |
| 137, 140 | 1 North | 2 West | 28 | 3 | NO3, TDS |
| 138, 141 | 1 North | 2 West | 10 | 2 | NO3 |
| 138 | 1 North | 2 West | 8 | 1 | F |
| 138 | 1 North | 2 West | 9 | 3 | As, NO3, Pb |
| 138 | 1 North | 2 West | 15 | 2 | NO3 |
| 138 | 1 North | 2 West | 16 | 1 | F |
| 139 | 2 North | 2 West | 33 | 3 | NO3 |
| 139 | 2 North | 2 West | 34 | 1 | As, F |
| 139 | 1 North | 2 West | 3 | 1 | NO3 |
| 140 | 1 North | 2 West | 21 | 3 | As, F, NO3 |
| 140 | 1 North | 2 West | 22 | 2 | As, F, NO3 |
| 140 | 1 North | 2 West | 26 | 1 | TDS |
| 140 | 1 North | 2 West | 27 | 2 | NO3, TDS |
| 141 | 1 North | 2 West | 2 | 4 | F, NO3, Organics |
| 141 | 1 North | 2 West | 11 | 3 | As, F, NO3, Pb |
| 141 | 1 North | 2 West | 12 | 1 | As, F, TDS |
| 141, 143 | 1 North | 2 West | 14 | 3 | NO3, TDS |
| 142 | 1 North | 2 West | 25 | 4 | As, Cd, F, NO3, Pb |
| 142 | 1 North | 1 West | 30 | 2 | NO3, TDS |
| 142, 143 | 1 North | 1 West | 19 | 3 | As, NO3, Organics, Pb, TDS |
| 143 | 1 North | 2 West | 13 | 4 | As, NO3 |
| 143 | 1 North | 2 West | 23 | 1 | NO3, TDS |
| 143 | 1 North | 2 West | 24 | 2 | As, NO3, TDS |
| 143 | 1 North | 1 West | 7 | 2 | NO3 |
| 143 | 1 North | 1 West | 17 | 1 | NO3 |
| 143 | 1 North | 1 West | 18 | 4 | NO3, TDS |
| 144 | 1 North | 1 West | 5 | 1 | NO3 |
| 145 | 1 North | 1 West | 29 | 3 | F, TDS |
| 146 | 1 North | 1 West | 10 | 4 | NO3, Organics |
| 146 | 1 North | 1 West | 15 | 7 | NO3, Organics, Pb |
| 146 | 1 North | 1 West | 21 | 1 | NO3, TDS |
| 146 | 1 North | 1 West | 22 | 1 | NO3 |
| 147 | 1 North | 1 West | 3 | 1 | Organics |
| 147 | 1 North | 1 West | 4 | 2 | NO3 |
| 148 | 1 North | 1 West | 27 | 1 | F |
| 149 | 2 North | 1 West | 24 | 1 | NO3 |
| 149 | 2 North | 1 West | 25 | 1 | NO3 |
| 149 | 2 North | 1 West | 26 | 1 | Organics |
| 149 | 2 North | 1 West | 34 | 1 | As, Mn |
| 149 | 2 North | 1 West | 36 | 4 | NO3, Pb |
| 149 | 2 North | 1 East | 30 | 1 | Organics |
| 149 | 1 North | 1 West | 1 | 2 | NO3 |
| 150 | 1 North | 1 West | 24 | 1 | NO3 |
| 151 | 1 North | 1 East | 30 | 2 | NO3, TDS |

## Table 8.1-8 Water Quality Exceedences in the Phoenix AMA[1]

### A. Wells, Springs and Mines

| Map Key(s) | Location | | | Number of Sampling Sites | Parameter(s) Concentration has Equaled or Exceeded Drinking Water Standard (DWS)[2] |
|---|---|---|---|---|---|
| | Township | Range | Section | | |
| 152 | 1 North | 1 East | 17 | 1 | NO3 |
| 153 | 1 North | 1 East | 22 | 1 | TDS |
| 153 | 1 North | 1 East | 28 | 1 | As |
| 153 | 1 North | 1 East | 32 | 1 | Cd, TDS |
| 154 | 2 North | 1 East | 32 | 2 | NO3 |
| 154 | 2 North | 1 East | 34 | 1 | NO3 |
| 154 | 1 North | 1 East | 2 | 1 | NO3 |
| 154 | 1 North | 1 East | 3 | 2 | NO3 |
| 154 | 1 North | 1 East | 4 | 2 | NO3 |
| 154 | 1 North | 1 East | 9 | 1 | NO3 |
| 154 | 1 North | 1 East | 10 | 2 | Mn, NO3 |
| 154 | 1 North | 1 East | 11 | 3 | Cd, Cu, Mn, NO3, Organics |
| 154 | 1 North | 1 East | 16 | 1 | NO3 |
| 155 | 1 North | 1 East | 23 | 1 | As |
| 156 | 1 North | 1 East | 1 | 1 | Organics |
| 156 | 1 North | 1 East | 12 | 2 | Organics |
| 156, 159 | 1 North | 2 East | 7 | 12 | NO3, Organics |
| 157 | 1 North | 1 East | 24 | 1 | As |
| 158 | 2 North | 1 East | 36 | 1 | NO3, Pb |
| 159 | 2 North | 2 East | 33 | 1 | Organics |
| 159 | 1 North | 2 East | 4 | 1 | Organics |
| 159 | 1 North | 2 East | 5 | 3 | Organics |
| 159 | 1 North | 2 East | 8 | 17 | Mn, Organics |
| 159 | 1 North | 2 East | 9 | 15 | Organics |
| 159 | 1 North | 2 East | 10 | 5 | F, NO3, Organics |
| 159 | 1 North | 2 East | 15 | 3 | F, Organics |
| 159, 161 | 1 North | 2 East | 11 | 3 | Cr, Mn, Organics |
| 160 | 1 North | 2 East | 27 | 1 | NO3 |
| 160 | 1 North | 2 East | 28 | 1 | NO3 |
| 160 | 1 North | 2 East | 33 | 1 | NO3 |
| 161 | 1 North | 2 East | 1 | 2 | Organics |
| 161 | 1 North | 2 East | 12 | 5 | NO3, Organics |
| 161 | 1 North | 2 East | 13 | 3 | Organics, Pb |
| 161 | 1 North | 2 East | 24 | 3 | Mn, Organics |
| 161 | 1 North | 3 East | 5 | 1 | Organics |
| 161 | 1 North | 3 East | 7 | 14 | Mn, Organics |
| 161 | 1 North | 3 East | 8 | 16 | As, Mn, Organics, Pb |
| 161 | 1 North | 3 East | 17 | 1 | Mn |
| 161 | 1 North | 3 East | 18 | 7 | Cr, Organics |
| 161 | 1 North | 3 East | 19 | 5 | As, Ba, Mn, Organics |
| 162 | 2 North | 3 East | 32 | 1 | Organics |
| 163 | 1 North | 3 East | 22 | 1 | As |
| 163, 165 | 1 North | 3 East | 15 | 4 | As, Mn, Organics |
| 164 | 2 North | 3 East | 27 | 1 | Organics |
| 165 | 1 North | 4 East | 6 | 1 | As, F, Mn, Organics |
| 164 | 2 North | 3 East | 35 | 1 | Organics |
| 165 | 2 North | 3 East | 34 | 2 | Organics |
| 165 | 1 North | 3 East | 1 | 11 | As, F, Organics |
| 165 | 1 North | 3 East | 2 | 7 | NO3, Organics |
| 165 | 1 North | 3 East | 3 | 2 | Organics |
| 165 | 1 North | 3 East | 4 | 3 | Organics |

## Table 8.1-8 Water Quality Exceedences in the Phoenix AMA[1]

### A. Wells, Springs and Mines

| Map Key(s) | Location | | | Number of Sampling Sites | Parameter(s) Concentration has Equaled or Exceeded Drinking Water Standard (DWS)[2] |
|---|---|---|---|---|---|
| | Township | Range | Section | | |
| 165 | 1 North | 3 East | 9 | 3 | Organics |
| 165 | 1 North | 3 East | 10 | 10 | Organics |
| 165 | 1 North | 3 East | 11 | 47 | As, Mn, Organics |
| 165 | 1 North | 3 East | 12 | 65 | As, Cr, Mn, NO3, Organics |
| 165 | 1 North | 4 East | 7 | 4 | As, F, Organics |
| 165, 166 | 1 North | 3 East | 14 | 4 | Organics |
| 166 | 1 North | 3 East | 13 | 15 | As, Cu, Mn, Organics, Pb |
| 166 | 1 North | 3 East | 24 | 9 | As, Cd, Organics |
| 166 | 1 North | 4 East | 17 | 2 | Mn, Organics, Pb |
| 166 | 1 North | 4 East | 18 | 53 | As, Ba, Be, Cd, Cr, Cu, Mn, NO3, Organics, Pb |
| 166 | 1 North | 4 East | 19 | 10 | As, Ba, Cd, Hg, Mn, NO3, Organics, Pb |
| 167 | 1 North | 4 East | 30 | 1 | NO3 |
| 168 | 1 North | 4 East | 27 | 1 | Se |
| 169 | 2 North | 4 East | 35 | 1 | As |
| 170 | 1 North | 4 East | 1 | 1 | Se |
| 170 | 1 North | 4 East | 2 | 1 | Pb |
| 170 | 1 North | 4 East | 11 | 1 | Pb |
| 171 | 1 North | 4 East | 13 | 10 | As, Be, Mn, NO3, Organics |
| 171 | 1 North | 4 East | 14 | 4 | As, Be, Mn, NO3 |
| 171 | 1 North | 4 East | 23 | 6 | As, Be, Mn |
| 171 | 1 North | 4 East | 24 | 2 | Organics, Se, Tl |
| 172 | 1 North | 5 East | 19 | 3 | Organics, Se |
| 172 | 1 North | 5 East | 30 | 2 | NO3, Se, TDS |
| 173 | 1 North | 5 East | 17 | 1 | Se |
| 173 | 1 North | 5 East | 18 | 1 | As, Mn |
| 174 | 1 North | 5 East | 9 | 1 | Se |
| 174 | 1 North | 5 East | 15 | 1 | Pb |
| 175 | 1 North | 5 East | 11 | 2 | As, Se |
| 175 | 1 North | 5 East | 13 | 1 | As |
| 175 | 1 North | 5 East | 14 | 1 | Se |
| 176 | 2 North | 6 East | 31 | 1 | Mn |
| 176 | 1 North | 5 East | 1 | 1 | Se |
| 176 | 1 North | 6 East | 6 | 2 | Se |
| 177 | 1 North | 6 East | 17 | 1 | Se |
| 178 | 2 North | 6 East | 27 | 4 | As, Organics |
| 178 | 2 North | 6 East | 28 | 1 | As, Se |
| 178 | 2 North | 6 East | 32 | 1 | Se |
| 178 | 2 North | 6 East | 33 | 1 | As, Se |
| 178 | 2 North | 6 East | 34 | 5 | Organics |
| 179 | 1 North | 6 East | 33 | 1 | Se |
| 180 | 1 North | 6 East | 9 | 1 | NO3 |
| 180 | 1 North | 6 East | 10 | 1 | Mn, NO3, Pb |
| 181 | 1 North | 6 East | 23 | 1 | F |
| 181 | 1 North | 6 East | 24 | 1 | As, F |
| 181 | 1 North | 6 East | 26 | 1 | F |
| 181 | 1 North | 6 East | 35 | 1 | As |
| 182 | 1 North | 6 East | 12 | 1 | As |
| 183 | 1 North | 7 East | 30 | 1 | F |
| 184 | 1 North | 7 East | 26 | 1 | As |

# Table 8.1-8 Water Quality Exceedences in the Phoenix AMA[1]

## A. Wells, Springs and Mines

| Map Key(s) | Location | | | Number of Sampling Sites | Parameter(s) Concentration has Equaled or Exceeded Drinking Water Standard (DWS)[2] |
|---|---|---|---|---|---|
| | Township | Range | Section | | |
| 185 | 1 North | 7 East | 24 | 3 | As, Cd, Mn, Organics, Pb |
| 186 | 1 North | 8 East | 4 | 2 | NO3 |
| 186 | 1 North | 8 East | 10 | 1 | Pb |
| 187 | 1 North | 8 East | 15 | 2 | NO3 |
| 188 | 1 North | 8 East | 1 | 1 | NO3 |
| 189 | 1 South | 7 West | 22 | 1 | F |
| 190 | 1 South | 7 West | 12 | 1 | F |
| 190 | 1 South | 7 West | 13 | 1 | F |
| 190 | 1 South | 6 West | 18 | 1 | F |
| 191 | 1 South | 7 West | 24 | 1 | F |
| 191 | 1 South | 6 West | 19 | 2 | As, F |
| 192 | 1 South | 6 West | 31 | 1 | F |
| 193 | 1 South | 6 West | 16 | 1 | F |
| 193 | 1 South | 6 West | 17 | 2 | As, F |
| 193 | 1 South | 6 West | 21 | 2 | As, F |
| 194 | 1 South | 6 West | 27 | 1 | F |
| 195 | 1 South | 6 West | 28 | 1 | F |
| 196 | 1 South | 6 West | 14 | 1 | F |
| 196 | 1 South | 6 West | 23 | 2 | F |
| 197 | 1 South | 6 West | 25 | 1 | F |
| 197 | 1 South | 6 West | 35 | 1 | F |
| 198 | 1 South | 5 West | 21 | 3 | F |
| 198 | 1 South | 5 West | 28 | 2 | F, NO3 |
| 198 | 1 South | 5 West | 32 | 1 | F |
| 198 | 1 South | 5 West | 33 | 1 | NO3, TDS |
| 199 | 1 South | 5 West | 34 | 2 | F, TDS |
| 200 | 1 South | 5 West | 2 | 1 | Mn |
| 200 | 1 South | 5 West | 3 | 9 | Mn, Organics |
| 201 | 1 South | 5 West | 12 | 1 | NO3, Pb, TDS |
| 201 | 1 South | 5 West | 13 | 4 | F, NO3 |
| 201 | 1 South | 5 West | 24 | 1 | NO3, TDS |
| 201 | 1 South | 4 West | 7 | 1 | TDS |
| 201 | 1 South | 4 West | 18 | 1 | NO3, TDS |
| 201 | 1 South | 4 West | 19 | 2 | NO3, TDS |
| 201 | 1 South | 4 West | 20 | 3 | As, NO3, TDS |
| 201, 203 | 1 South | 4 West | 17 | 2 | As, F, NO3, TDS |
| 202 | 1 North | 5 West | 36 | 1 | As, F |
| 202 | 1 North | 4 West | 31 | 1 | NO3 |
| 202 | 1 North | 4 West | 32 | 2 | As, F, NO3, TDS |
| 202 | 1 South | 4 West | 5 | 3 | NO3, Organics |
| 202 | 1 South | 4 West | 6 | 2 | NO3 |
| 202 | 1 South | 4 West | 8 | 2 | NO3 |
| 202, 204 | 1 North | 4 West | 33 | 4 | As, NO3, TDS |
| 203 | 1 South | 4 West | 10 | 2 | F, Organics |
| 203 | 1 South | 4 West | 11 | 5 | As, F, NO3, TDS |
| 203 | 1 South | 4 West | 15 | 3 | As, F, NO3, TDS |
| 203 | 1 South | 4 West | 16 | 2 | As, F, NO3, TDS |
| 204 | 1 North | 4 West | 34 | 3 | NO3, TDS |
| 204 | 1 South | 4 West | 1 | 4 | F, NO3, TDS |
| 204 | 1 South | 4 West | 2 | 2 | F, NO3, TDS |
| 204 | 1 South | 4 West | 3 | 3 | F, NO3, TDS |

## Table 8.1-8 Water Quality Exceedences in the Phoenix AMA[1]

### A. Wells, Springs and Mines

| Map Key(s) | Location | | | Number of Sampling Sites | Parameter(s) Concentration has Equaled or Exceeded Drinking Water Standard (DWS)[2] |
|---|---|---|---|---|---|
| | Township | Range | Section | | |
| 204 | 1 South | 4 West | 4 | 2 | As, F, NO3, TDS |
| 204 | 1 South | 4 West | 9 | 1 | TDS |
| 205 | 1 South | 4 West | 24 | 1 | TDS |
| 206 | 1 South | 4 West | 12 | 1 | TDS |
| 206 | 1 South | 3 West | 6 | 4 | NO3, TDS |
| 206 | 1 South | 3 West | 7 | 5 | As, NO3, TDS |
| 207 | 1 South | 3 West | 9 | 2 | NO3, TDS |
| 208 | 1 North | 3 West | 35 | 4 | As, F, NO3, TDS |
| 208 | 1 North | 3 West | 36 | 1 | NO3, TDS |
| 208 | 1 South | 3 West | 1 | 2 | As, Mn, NO3, TDS |
| 208 | 1 South | 3 West | 2 | 2 | NO3, TDS |
| 208 | 1 South | 3 West | 11 | 1 | As, TDS |
| 208 | 1 South | 3 West | 12 | 1 | As, TDS |
| 209 | 1 South | 3 West | 23 | 1 | F |
| 210 | 1 South | 3 West | 25 | 2 | F |
| 210 | 1 South | 2 West | 19 | 2 | F |
| 210 | 1 South | 2 West | 30 | 1 | F |
| 211 | 1 South | 2 West | 16 | 2 | F, NO3 |
| 212 | 1 North | 1 West | 36 | 1 | Cd |
| 212 | 1 South | 1 West | 1 | 1 | TDS |
| 213 | 1 South | 1 East | 2 | 2 | NO3 |
| 213 | 1 South | 1 East | 3 | 1 | Mn, TDS |
| 214 | 1 North | 1 East | 36 | 2 | NO3 |
| 214 | 1 North | 2 East | 30 | 1 | Mn |
| 214 | 1 North | 2 East | 31 | 1 | NO3 |
| 214 | 1 North | 2 East | 32 | 1 | NO3 |
| 214 | 1 South | 1 East | 1 | 1 | TDS |
| 215 | 1 South | 2 East | 10 | 2 | As, NO3 |
| 216 | 1 North | 2 East | 34 | 1 | As |
| 216 | 1 South | 2 East | 1 | 1 | NO3 |
| 217 | 1 South | 2 East | 23 | 1 | As |
| 218 | 1 South | 3 East | 6 | 2 | As, F, Se |
| 219 | 1 North | 3 East | 33 | 1 | Pb |
| 220 | 1 South | 4 East | 10 | 1 | Se |
| 221 | 1 South | 5 East | 19 | 1 | Mn |
| 221 | 1 South | 5 East | 30 | 1 | As, NO3 |
| 222 | 1 South | 5 East | 29 | 1 | As |
| 223 | 1 South | 5 East | 8 | 1 | As, Se |
| 223 | 1 South | 5 East | 9 | 1 | As |
| 223 | 1 South | 5 East | 16 | 1 | As, Se |
| 224 | 1 South | 5 East | 21 | 1 | As |
| 225 | 1 South | 5 East | 15 | 1 | Pb |
| 225 | 1 South | 5 East | 22 | 1 | As |
| 226 | 1 South | 5 East | 34 | 1 | NO3 |
| 227 | 1 North | 5 East | 25 | 1 | Organics |
| 227 | 1 North | 5 East | 34 | 1 | Pb |
| 227 | 1 North | 5 East | 35 | 6 | Mn, Organics |
| 227 | 1 South | 5 East | 2 | 5 | As, Cr, F, Mn, Organics |
| 227 | 1 South | 5 East | 10 | 1 | TDS |
| 228 | 1 South | 5 East | 23 | 1 | Cd |
| 228 | 1 South | 5 East | 24 | 1 | Se |

## Table 8.1-8 Water Quality Exceedences in the Phoenix AMA[1]

### A. Wells, Springs and Mines

| Map Key(s) | Location | | | Number of Sampling Sites | Parameter(s) Concentration has Equaled or Exceeded Drinking Water Standard (DWS)[2] |
|---|---|---|---|---|---|
| | Township | Range | Section | | |
| 229 | 1 South | 5 East | 12 | 1 | As |
| 230 | 1 South | 6 East | 18 | 3 | As, Cd, Cr, NO3, Pb, Se |
| 231 | 1 South | 6 East | 29 | 1 | Se |
| 232 | 1 North | 6 East | 32 | 2 | Pb, Se |
| 232 | 1 South | 6 East | 5 | 1 | Hg, Se |
| 233 | 1 South | 6 East | 16 | 1 | NO3 |
| 234 | 1 South | 6 East | 27 | 1 | Organics |
| 235 | 1 South | 6 East | 10 | 1 | Cd |
| 235 | 1 South | 6 East | 15 | 1 | As |
| 236 | 1 North | 7 East | 31 | 1 | F |
| 237 | 1 South | 7 East | 4 | 2 | Mn, NO3 |
| 238 | 1 South | 7 East | 22 | 1 | As, Mn |
| 239 | 1 North | 7 East | 36 | 1 | Mn |
| 239 | 1 North | 8 East | 30 | 1 | As |
| 239 | 1 North | 8 East | 31 | 2 | As |
| 240 | 1 South | 8 East | 4 | 1 | As |
| 241 | 1 South | 9 East | 28 | 1 | Hg |
| 242 | 2 South | 5 West | 5 | 1 | F |
| 242 | 2 South | 5 West | 7 | 1 | Cr, F |
| 242 | 2 South | 5 West | 8 | 1 | F |
| 242 | 2 South | 5 West | 9 | 2 | F, NO3, TDS |
| 242 | 2 South | 5 West | 17 | 1 | F |
| 243 | 2 South | 2 West | 30 | 1 | F |
| 244 | 2 South | 2 West | 20 | 1 | F |
| 245 | 2 South | 2 West | 8 | 2 | F |
| 245 | 2 South | 2 West | 9 | 2 | F |
| 245 | 2 South | 2 West | 16 | 2 | F |
| 245 | 2 South | 2 West | 17 | 2 | F |
| 246 | 2 South | 2 West | 27 | 3 | F |
| 246 | 2 South | 2 West | 28 | 1 | F |
| 246 | 2 South | 2 West | 34 | 2 | F |
| 246 | 2 South | 2 West | 35 | 1 | F, NO3 |
| 247 | 2 South | 2 West | 10 | 1 | F |
| 247 | 2 South | 2 West | 11 | 1 | F |
| 247 | 2 South | 2 West | 12 | 1 | F |
| 247 | 2 South | 2 West | 13 | 1 | F |
| 247 | 2 South | 2 West | 14 | 2 | F, NO3 |
| 247 | 2 South | 2 West | 23 | 1 | F |
| 247 | 2 South | 2 West | 24 | 4 | F |
| 247 | 2 South | 2 West | 26 | 1 | F |
| 247 | 2 South | 1 West | 18 | 1 | F, TDS |
| 248 | 2 South | 1 West | 19 | 2 | F |
| 248 | 2 South | 1 West | 20 | 2 | F |
| 248 | 2 South | 1 West | 28 | 2 | F |
| 248 | 2 South | 1 West | 30 | 3 | Cd, F, NO3, Pb |
| 248 | 2 South | 1 West | 31 | 1 | F |
| 248 | 2 South | 1 West | 33 | 1 | F |
| 249 | 2 South | 3 East | 11 | 1 | NO3, TDS |
| 250 | 2 South | 3 East | 12 | 11 | NO3, Organics |
| 251 | 2 South | 3 East | 1 | 3 | Mn, NO3, TDS |
| 251 | 2 South | 4 East | 4 | 1 | Mn |

## Table 8.1-8 Water Quality Exceedences in the Phoenix AMA[1]

### A. Wells, Springs and Mines

| Map Key(s) | Location | | | Number of Sampling Sites | Parameter(s) Concentration has Equaled or Exceeded Drinking Water Standard (DWS)[2] |
|---|---|---|---|---|---|
| | Township | Range | Section | | |
| 251 | 2 South | 4 East | 5 | 1 | Mn |
| 251 | 2 South | 4 East | 6 | 2 | NO3 |
| 251 | 2 South | 4 East | 8 | 2 | NO3, TDS |
| 252 | 2 South | 4 East | 11 | 1 | TDS |
| 252 | 2 South | 4 East | 12 | 2 | Pb, TDS |
| 252 | 2 South | 4 East | 13 | 2 | NO3, TDS |
| 252 | 2 South | 4 East | 14 | 1 | NO3, TDS |
| 252 | 2 South | 5 East | 18 | 1 | NO3, TDS |
| 253 | 1 South | 4 East | 36 | 1 | As |
| 253 | 2 South | 4 East | 1 | 1 | NO3, TDS |
| 253 | 2 South | 5 East | 6 | 2 | Mn, NO3, TDS |
| 253 | 2 South | 5 East | 7 | 1 | TDS |
| 254 | 2 South | 5 East | 31 | 1 | Cd, NO3 |
| 255 | 2 South | 5 East | 19 | 2 | NO3, TDS |
| 255 | 2 South | 5 East | 20 | 1 | NO3, TDS |
| 255 | 2 South | 5 East | 21 | 4 | NO3 |
| 255 | 2 South | 5 East | 22 | 1 | NO3 |
| 255 | 2 South | 5 East | 28 | 1 | NO3 |
| 256 | 1 South | 5 East | 33 | 1 | Be |
| 256 | 2 South | 5 East | 3 | 1 | NO3 |
| 256 | 2 South | 5 East | 4 | 3 | NO3 |
| 256 | 2 South | 5 East | 9 | 3 | NO3 |
| 256 | 2 South | 5 East | 10 | 1 | NO3 |
| 256 | 2 South | 5 East | 16 | 1 | NO3 |
| 256 | 2 South | 5 East | 17 | 2 | NO3, TDS |
| 257 | 1 South | 5 East | 35 | 1 | Se |
| 257 | 2 South | 5 East | 2 | 1 | NO3 |
| 258 | 2 South | 5 East | 36 | 1 | NO3 |
| 259 | 2 South | 5 East | 13 | 1 | NO3 |
| 260 | 1 South | 7 East | 31 | 2 | Cd, Cr |
| 260 | 2 South | 7 East | 6 | 3 | Cr, Organics |
| 261 | 2 South | 7 East | 7 | 1 | NO3 |
| 262 | 2 South | 7 East | 21 | 2 | NO3 |
| 262 | 2 South | 7 East | 22 | 2 | As, NO3 |
| 263 | 2 South | 7 East | 3 | 1 | As |
| 264 | 2 South | 8 East | 7 | 1 | NO3 |
| 264 | 2 South | 8 East | 18 | 1 | NO3 |
| 265 | 2 South | 8 East | 15 | 2 | NO3 |
| 266 | 1 South | 9 East | 35 | 1 | Cd |
| 267 | 2 South | 12 East | 3 | 1 | TDS |
| 267 | 2 South | 12 East | 4 | 1 | TDS |
| 268 | 3 South | 2 West | 1 | 1 | As, F, NO3 |
| 268 | 3 South | 2 West | 2 | 1 | F |
| 269 | 3 South | 1 East | 20 | 1 | F |
| 270 | 3 South | 5 East | 6 | 1 | As |
| 271 | 3 South | 6 East | 27 | 1 | As |
| 272 | 3 South | 8 East | 5 | 1 | NO3 |
| 272 | 3 South | 8 East | 6 | 1 | NO3 |
| 273 | 3 South | 8 East | 21 | 2 | NO3 |
| 274 | 3 South | 9 East | 28 | 2 | NO3, Pb |
| 274 | 3 South | 9 East | 30 | 1 | As |

## Table 8.1-8 Water Quality Exceedences in the Phoenix AMA[1]

### A. Wells, Springs and Mines

| Map Key(s) | Location | | | Number of Sampling Sites | Parameter(s) Concentration has Equaled or Exceeded Drinking Water Standard (DWS)[2] |
|---|---|---|---|---|---|
| | Township | Range | Section | | |
| 275 | 2 South | 9 East | 36 | 1 | Be, Cd, Pb |
| 275 | 2 South | 10 East | 31 | 2 | Be, Cd, Pb |
| 275 | 3 South | 9 East | 2 | 2 | Be, Cd, Pb |
| 276 | 5 South | 1 West | 5 | 1 | NO3 |
| 277 | 4 South | 1 East | 28 | 1 | Mn, Pb |
| 278 | 4 South | 5 East | 15 | 2 | F, NO3 |
| 279 | 4 South | 5 East | 11 | 1 | NO3 |
| 280 | 4 South | 9 East | 5 | 1 | NO3 |
| 281 | 4 South | 9 East | 3 | 1 | Mn |

## B. Lakes and Streams

| Map Key | Site Type | Site Name | Length of Impaired Stream Reach (in miles) | Area of Impaired Lake (in acres) | Designated Use Standard[3] | Parameter(s) Exceeding Use Standard[2] |
|---|---|---|---|---|---|---|
| a | Stream | Hassayampa River - Buckeye Canal to Gila River | NA | NA | FC | Pesticides |
| b | Stream | Gila River - Centennial Wash to Gillespie Dam | 5.3 | NA | A&W, AgI | Se, Bo |
| c | Stream | Gila River - Hassayampa River to Centennial Wash | 7 | NA | FC | Pesticides |
| d | Stream | Gila River - Waterman Wash to Hassyampa River | 13.9 | NA | FC | Pesticides |
| e | Stream | Gila River - Agua Fria River to Waterman Wash | 11.9 | NA | FC | Pesticides |
| f | Stream | Gila River - Salt River to Agua Fria River | 3.7 | NA | FC | Pesticides |
| g | Stream | Queen Creek from headwaters to mining discharge | 8.8 | NA | A&W | Cu |
| h | Lake | Cortez Park Lake | NA | 2 | A&W, PBC | Dissolved Oxygen, high pH |
| i | Lake | Chaparral Park Lake | NA | 12 | A&W, PBC | Dissolved Oxygen, E. coli |
| j | Lake | Alvord Lake | NA | 27 | A&W, PBC | Ammonia |

**Notes:**

[1] Water quality samples collected between 1975 and 2004.

[2] As = Arsenic
Ba = Barium
Be = Beryllium
Bo = Boron
Cd = Cadmium
Cr = Chromium
Cu = Copper
F = Fluoride
Hg = Mercury
Mn = Manganese
Pb = Lead
NO3 = Nitrate/ Nitrite
Organics = One or more of several volatile and semi-volatile organic compounds and pesticides
Rad = radionuclides
TDS = Total Dissolved Solids
Tl = Thallium
Se = Selenium

[3] A&W = Aquatic and Wildlife
AgI = Irrigation of Crops
FC = Fish Consumption
PBC = Partial Body Contact

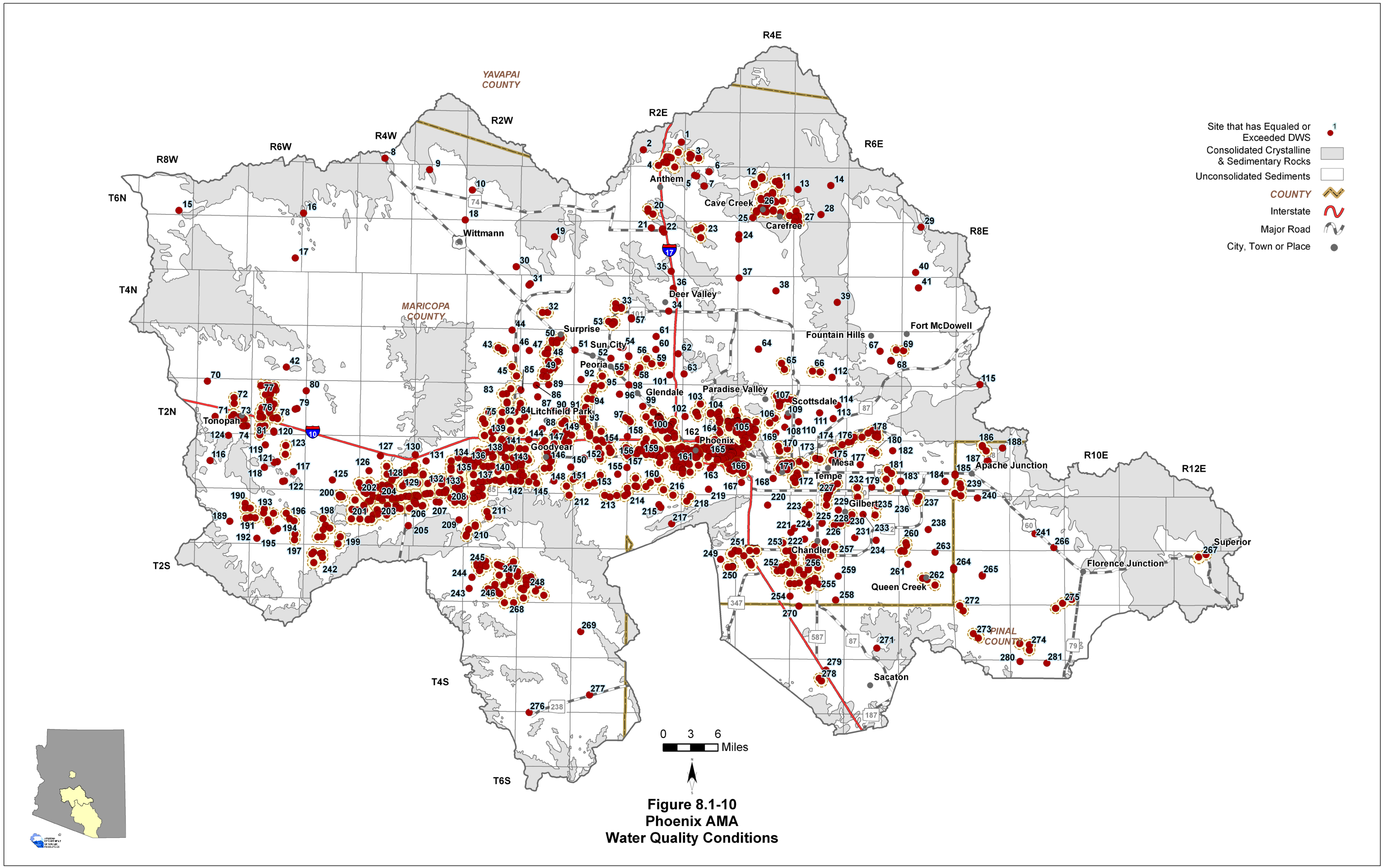


**Figure 8.1-10**
**Phoenix AMA**
**Water Quality Conditions**

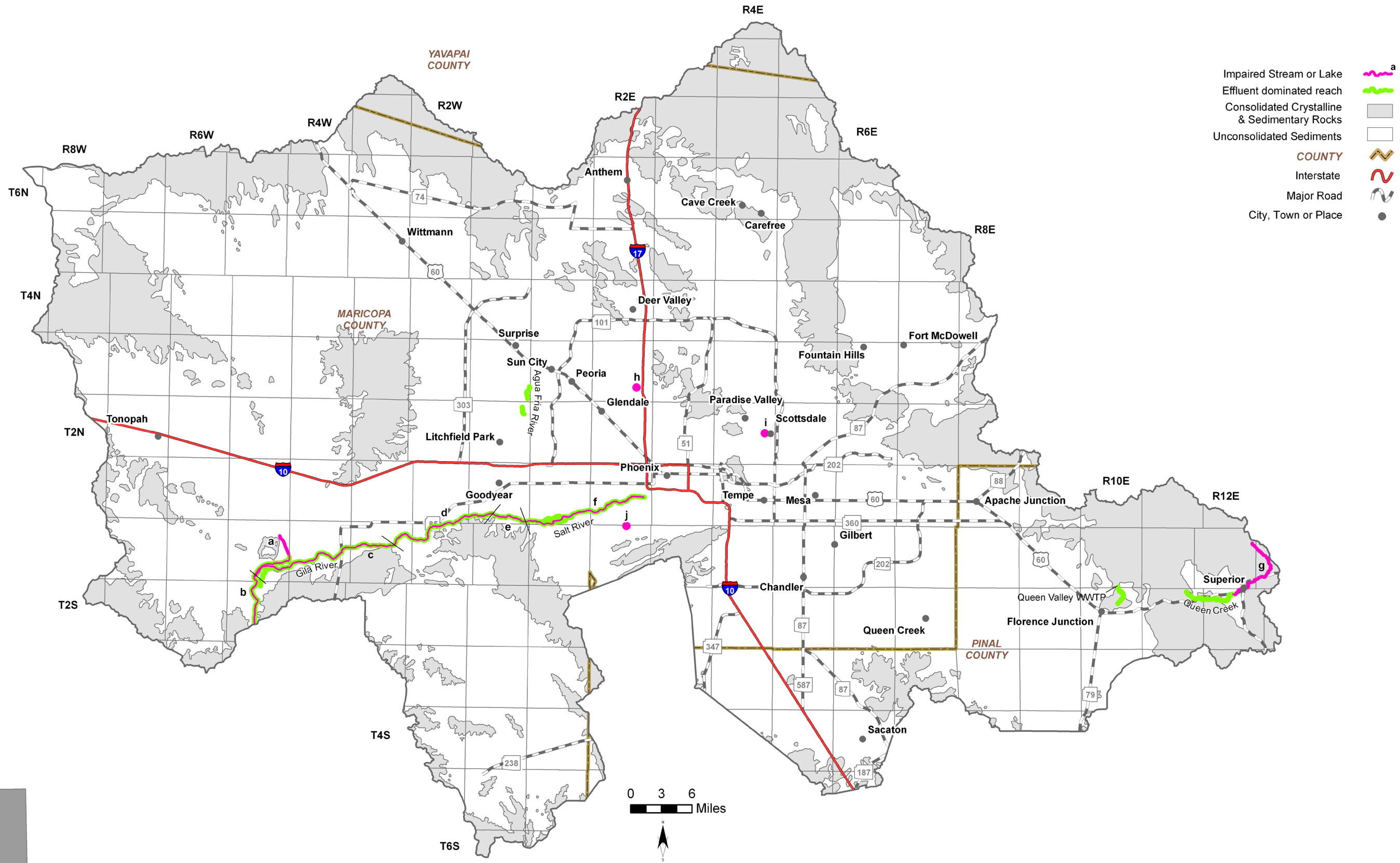


**Figure 8.1-10A**
**Phoenix AMA**
**Impaired Lakes & Streams**

**Table 8.1-9 Contamination Sites in the Phoenix AMA**

| MAP KEY | SITE NAME | MEDIA AFFECTED AND CONTAMINANT |
|---|---|---|
| **Voluntary Remediation Sites** | | |
| none | 2052 N. 27th Avenue | Soil/Lead and Volatile Organic Compounds (VOCs) |
| m | Anderson Clayton - Phoenix Oil Mill | Soil/Mercury |
| j | APS 2nd Ave. MGP | Soil & Groundwater/Benzene, Polycyclic aromatic hydrocarbons (PAHs), Metals, and Petroleum hydrocarbons |
| none | APS Buckeye Service Center | Groundwater/Benzene, Toluene, Ethyl benzene, and Xylene (BTEX); Methyl Tertiary-butyl ether (MTBE); and Gasoline additives |
| i | APS Grant Street Yard | Soil/Polycyclic aromatic hydrocarbons (PAHs) and Total Petroleum Hydrocarbons (TPH) |
| none | BHP Superior Northwest Study Area | Soil & Groundwater/Total Petroleum Hydrocarbons (TPH) and Benzene, Toluene, Ethyl benzene, and Xylene (BTEX) |
| none | Citrus Road | Soil/Petroleum hydrocarbons |
| none | Clementine Mine | Soil/Aluminum iron manganese |
| f | Cummins Southwest | Soil & Groundwater/Total Petroleum Hydrocarbons (TPH) and Benzo-anthracene |
| e | El Mirage Trap & Skeet | Soil/Lead |
| none | EPNG Gila Compressor Station | Soil & Groundwater/Chromium, Fluoride, Nitrite, Nitrate, Lead and Arsenic |
| s | Former Capitol Castings | Soil & Groundwater/Total Petroleum Hydrocarbons (TPH) and Chlorinated Volatile Organic Compounds (CVOCs) |
| none | Former Puregro Unit 0776040 - Gilbert | Soil & Groundwater/Pesticides |
| u | Former Sanders Aviation | Soil/Toxaphene and other pesticides |
| g | Franklin Elementary School | Soil/Chlordane |
| q | Goodrich Turbomachinery Products (GTP) | Soil/Tetrachloroethene (PCE) Groundwater/Tetrachloroethene (PCE); 11-Dichloroethene (DCE); 11-Dichloroethane (DCA); cis-12-Dichloroethene (DCE) |
| v | Gould Electronics | Soil/Lead, Copper, Arsenic, Chromium and Cyanide |
| none | Great Western Silicon | Groundwater/Tetrachloroethene (PCE) |
| a | Honeywell Business Regional & General Aviation Facility | Soil/Chlorinated Volatile Organic Compounds (CVOCs) Groundwater/ Benzene, Toluene, Ethyl benzene, and Xylene (BTEX) |
| b | Honeywell Deer Valley Computer Park | Groundwater/Volatile Organic Compounds (VOCs) and Trichloroethene (TCE) |
| c | Honeywell Peoria Avenue | Groundwater/Dichloroethene (DCE) and Trichloroethene (TCE) |

**Table 8.1-9 Contamination Sites in the Phoenix AMA (cont)**

| MAP KEY | SITE NAME | MEDIA AFFECTED AND CONTAMINANT |
|---|---|---|
| **Voluntary Remediation Sites** | | |
| o | IMC Magnetics Corp. | Soil/Arsenic, Cadmium and Nickel |
| x | Layton Lakes UFT Area | Soil & Groundwater/Total Petroleum Hydrocarbons (TPH), Benzene, Toluene, Ethyl benzene, and Xylene (BTEX); Methyl Tertiary-butyl ether (MTBE); and Dichloroethane (DCA) |
| none | Maricopa County Sheriff's Shooting Range | Soil/Lead, Arsenic and Antimony |
| t | Marley Park - Section 16 | Soil/Chlorinated pesticides |
| none | Marley Park Retention Basin | Soil/Organochlorine pesticides |
| none | Marley Park-Former Housing and Maintenance Areas | Soil/Petroleum hydrocarbons, Toxaphene, Dieldrin, Arsenic and Solid waste |
| n | McClintock/Rio Salado Pkwy Brownfield Redevelopment Area | Soil/To be determined |
| r | Motorola Mesa Center-GW | Groundwater/Tetrachloroethene (PCE) |
| none | Phoenix Mine | Soil/Lead and Arsenic |
| none | Planned Library Property | Soil/Total Petroleum Hydrocarbons (TPH), Polycyclic aromatic hydrocarbons (PAHs), Metals and Pesticides |
| w | Roy Ginning Co. | Soil/Hydraulic oil |
| d | Shea Plaza | Soils/Benzene, Toluene, Benzene, Toluene, Ethyl benzene, and Xylene (BTEX) and Hydrocarbons |
| k | Southwest Cooperative Wholesale | Soil & Groundwater/Pesticides, Metals, Hydrocarbons and Arsenic |
| l | SRP - Crosscut Facility | Soil & Groundwater/Solvent and Metals |
| h | Target Southwest Distribution Center | Soil/Gasoline and Diesel |
| p | U of A Cotton Center Washing Sump | Soil/Pesticides, Total Petroleum Hydrocarbons (TPH), Heavy metals, Arsenic and Chloroform dieldrin |
| none | West Phoenix Power Plant | Soil & Groundwater/Total Petroleum Hydrocarbons (TPH); Benzene, Toluene, Ethyl benzene, and Xylene (BTEX); and Polycyclic aromatic hydrocarbons (PAHs) |
| none | Wigwam Blvd. | Soil/Petroleum hydrocarbons |

**Table 8.1-9 Contamination Sites in the Phoenix AMA (cont)**

| SITE NAME | MEDIA AFFECTED AND CONTAMINANT |
|---|---|
| **Water Quality Assurance Revolving Fund (WQARF) Sites** | |
| 7th Ave and Bethany | Soil & Groundwater/Tetrachloroethene (PCE) and Trichloroethene (TCE) |
| 16th Street and Camelback | Groundwater/Tetrachloroethene (PCE) and Dichloroethane (DCA) |
| 56th and Earll | Groundwater/Trichloroethene (TCE) and Arsenic |
| Central and Camelback | Groundwater/Tetrachloroethene (PCE), Trichloroethene (TCE), Dichloroethene (DCE) and Vinyl chloride |
| Cooper and Commerce | Soil/Arsenic Groundwater/Tetrachloroethene (PCE) and Trichloroethene (TCE) |
| East Washington Fluff | Soil/Lead, Cadmium, Arsenic and Polychlorinated Biphenyls (PCBs) |
| East Central Phoenix (ECP) Study Area[1] | Groundwater/Trichloroethene (TCE) and Tetrachloroethene (PCE) |
| Estes Lanfill | Soil/Arsenic, Lead and Thallium Groundwater/Vinyl chloride, Dichloroethene (DCE), Trichloroethene (TCE), Benzene, Bis(2-ethylhexyl)phthalate, Arsenic, Barium, Chromium, Lead and Manganese |
| South Mesa | Groundwater/Tetrachloroethene (PCE) and Trichloroethene (TCE) |
| West Central Phoenix (WCP) Study Area[2] | Soil & Groundwater/Tetrachloroethene (PCE) and Trichloroethene (TCE) |
| West Van Buren | Groundwater/Tetrachloroethene (PCE), Trichloroethene (TCE), Dichloroethane (DCA), Dichloroethene (DCE) and Chromium |
| Western Avenue PCE | Groundwater/Perchloroethene |
| **National Priority List (NPL) Superfund Sites** | |
| 19th Avenue Landfill | Delisted |
| Hassayampa Landfill | Soil/Volatile Organic Compounds, Heavy metals, Pesticides and Lime wastes Groundwater/Various Volatile Organic Compounds (VOCs) and toluene. |
| Indian Bend Wash-North | Groundwater/Trichloroethene (TCE) |
| Indian Bend Wash-South | Soil/Volatile Organic Compounds (VOCs), Cyanides, Acids, Chromium and Lead Groundwater/Volatile Organic Compounds (VOCs) |
| Motorola 52nd Street | Groundwater/Industrial solvents, Trichloroethene (TCE) and Trichloroethane (TCA) |

**Table 8.1-9 Contamination Sites in the Phoenix AMA (cont)**

| SITE NAME | MEDIA AFFECTED AND CONTAMINANT |
|---|---|
| Phoenix/Goodyear Airport - North | Soil & Groundwater/Trichloroethene (TCE) and Perchlorate |
| Phoenix/Goodyear Airport - South | Groundwater/Trichloroethene (TCE), Perchloroethene (PCE) and Chromium |
| Williams Air Force Base | Soil & Groundwater/Organic solvents, Paint strippers, Petroleum, Metal plating wastes, Hydraulic fluids, Pesticides and Radiological wastes |
| **Department of Defense (DOD) Sites** | |
| 161st Air National Guard | Groundwater/Benzene, toluene, ethylbenzene and xylenes (BTEX). |
| **Resource Conservation and Remediation Act Sites** | |
| Honeywell Bull Incorporation | Groundwater/'Volatile Organic Compounds (VOCs), Trichloroethene (TCE) |
| Bean & Company | Groundwater/Pesticides |
| PureGro-Tolleson | Groundwater & Soil/Pesticides |
| Revlon | Groundwater & Soil/'Volatile Organic Compounds (VOCs), Metals |
| Chemresearch Company | Groundwater & Soil/Lead |
| Safety Kleen | Groundwater & Soil/Volatile Organic Compounds (VOCs), Mineral Spirits |
| Walbar | Groundwater/'Trichloroethene (TCE) |
| Motorola | Groundwater/Tetracholoroethene (PCE) |
| Dolphin Incorporation | Groundwater & Soil/Tetracholoroethene (PCE), Trichloroethane (TCA) |

**Sources:** ADEQ 2002, ADEQ 2006a, ADEQ 2006b

[1] East Central Phoenix Study Area includes: 32nd Street and Indian School Road, 32nd Street and Indian School Road, 38th Street and Indian School Road, 40th Street and Indian School Road, 40th Street and Osborn Road, 48th Street and Indian School Road and 40th St and Grand Canal

[2] West Central Phoenix Study Area includes: Grand Avenue, North Canal Plume, North Plume and West Osborne Complex

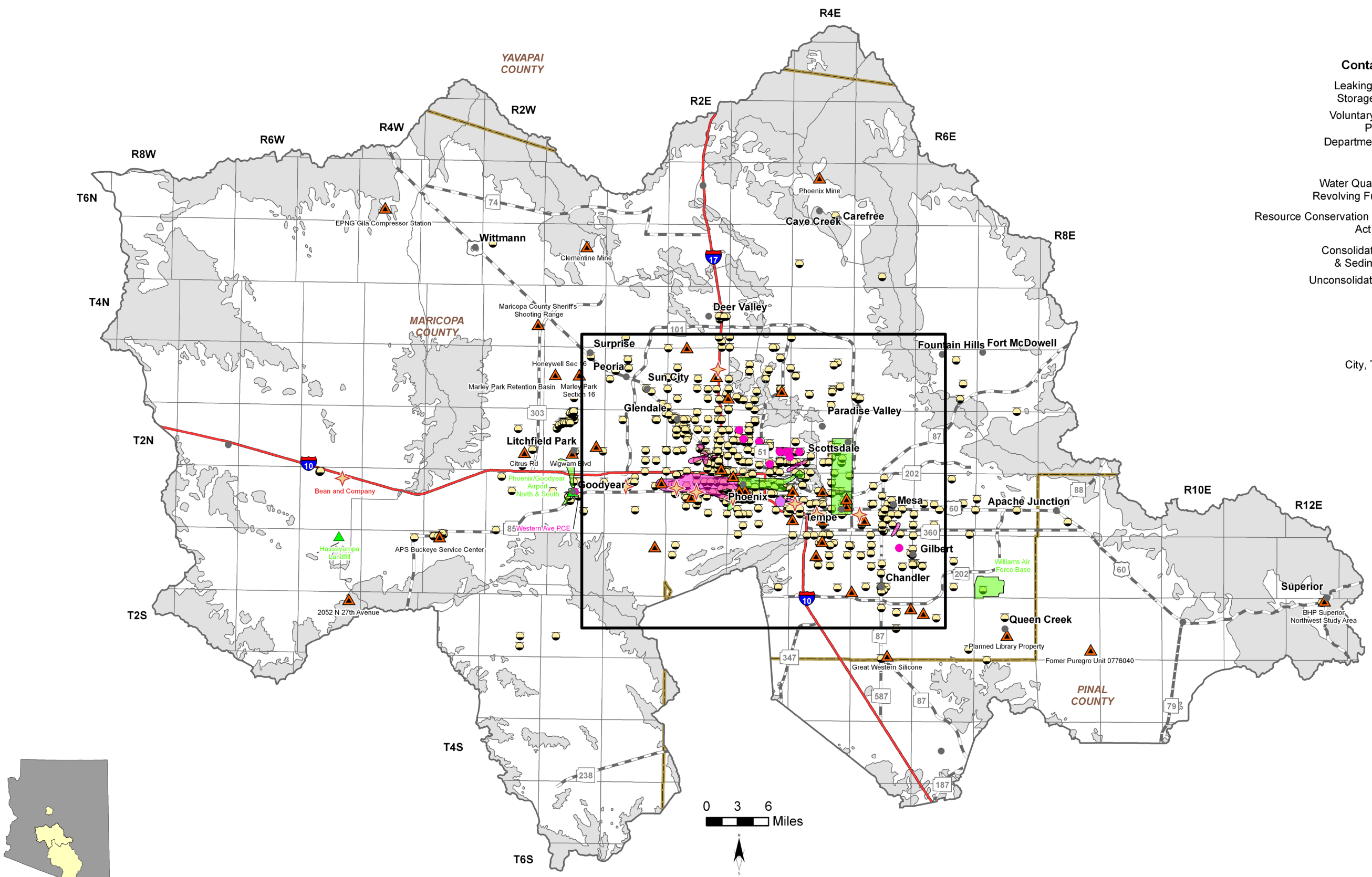


**Figure 8.1-11**
**Phoenix AMA**
**Contamination Sites**

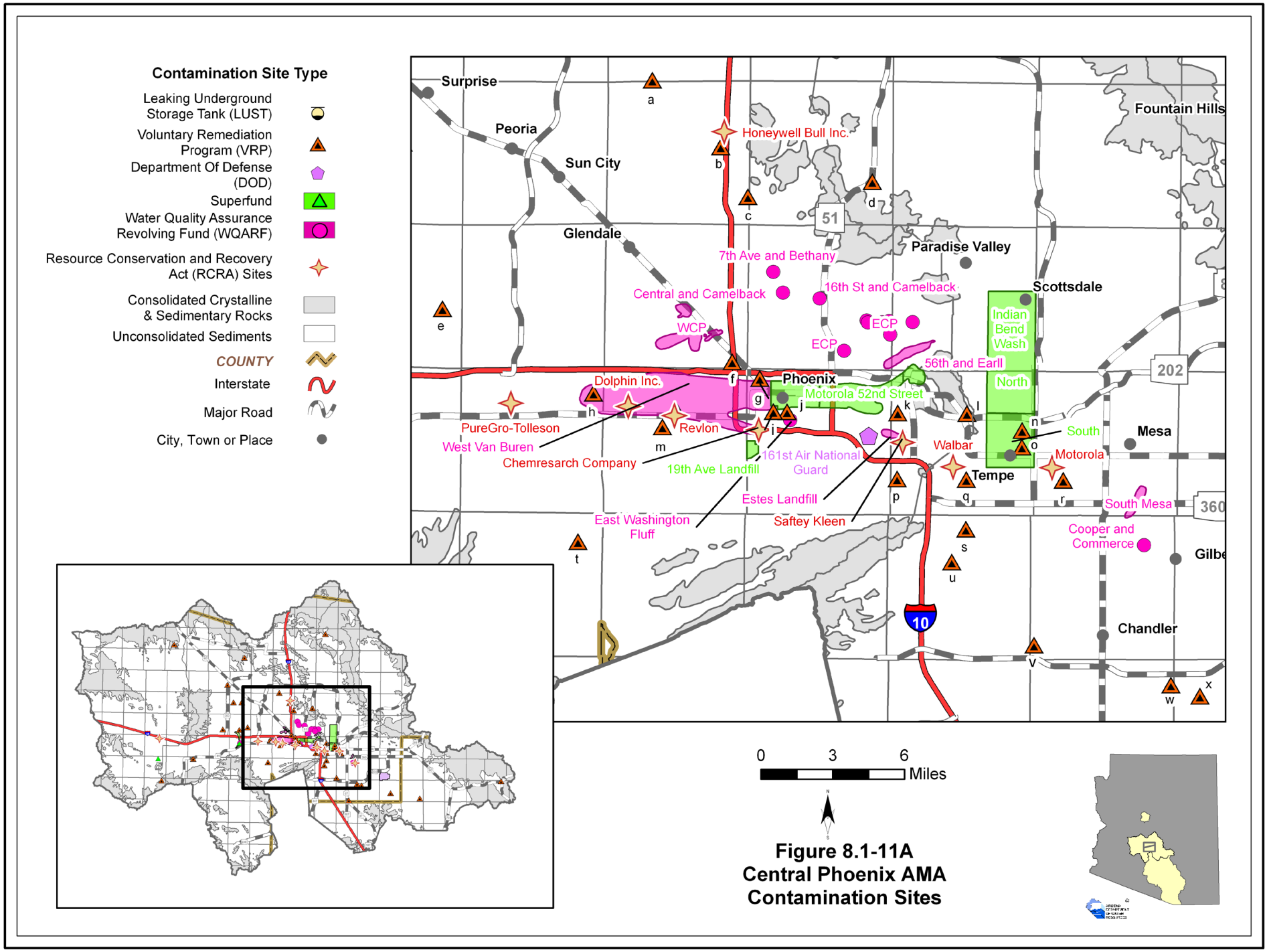


**Figure 8.1-11A**
**Central Phoenix AMA**
**Contamination Sites**

### 8.1.8 Cultural Water Demands in the Phoenix AMA

Cultural water demand data including population, number of wells and the average well pumpage and non-groundwater use by the municipal, industrial and agricultural sectors are shown in Table 8.1-10. Effluent generation including facility ownership, location, population served and not served, volume treated, disposal method and treatment level is shown in Table 8.1-11. Figure 8.1-12 shows the location of demand centers. A description of cultural water demand data sources and methods is found in Volume 1, Section 1.3.5. More detailed information on cultural water demands is found in Section 8.0.7.

**Cultural Water Demands**

- Refer to Table 8.1-10 and Figure 8.1-12.
- Population increased from 1,522,577 in 1980 to 3,081,380 in 2000 and projections suggest an increase to over 8,076,000 residents by 2050.
- Historically, agricultural water use has been the major demand in the Phoenix AMA; however, it has been steadily declining over time. At the same time, municipal and industrial demands are increasing. Average annual municipal demand in 2001-2003 increased by almost 36% over the previous decade.
- During 2001-2003 approximately 44% of the total AMA cultural water demand was municipal and 47% of the total demand was agricultural.
- The industrial sector accounted for approximately 9% of the total annual AMA water demand in the same time period.
- As of 2003 there were 11,874 registered wells with a pumping capacity of less than or equal to 35 gallons per minute and 10,472 wells with a pumping capacity of more than 35 gallons per minute.

**Effluent Generation**

- Refer to Table 8.1-11.
- 84 wastewater treatment facilities were identified in this AMA.
- The largest treatment facility in the planning area is the 91st Avenue Treatment Plant operated by the City of Phoenix. It serves over 1.2 million people.
- There are a wide range of effluent disposal methods in the AMA, with some of the most common being: discharge into an open water-course, golf course irrigation, permitted recharge, industrial reuse and crop irrigation.
- More than 315,000 acre-feet of effluent is treated/produced annually.
- Palo Verde Nuclear Power Plant reuses approximately 60,000 acre feet of effluent a year.

**Table 8.1-10 Cultural Water Demands in the Phoenix AMA[1]**

| Year | Recent (Census) and Projected (DES) Population | Number of Registered Water Supply Wells Drilled | | Average Annual Demand (in acre-feet)[2] | | | | | | Data Source |
|---|---|---|---|---|---|---|---|---|---|---|
| | | | | Well Pumpage | | | Non-Groundwater[3] | | | |
| | | Q ≤ 35 gpm | Q > 35 gpm | Municipal | Industrial | Irrigation[4] | Municipal | Industrial | Irrigation[4] | |
| 1971 | | 4,202[5] | 3,189[5] | 1,785,000 | | | 956,000 | | | ADWR (1994) |
| 1972 | | | | | | | | | | |
| 1973 | | | | | | | | | | |
| 1974 | | | | | | | | | | |
| 1975 | | | | | | | | | | |
| 1976 | | | | 1,473,000 | | | 1,073,000 | | | |
| 1977 | | | | | | | | | | |
| 1978 | | | | | | | | | | |
| 1979 | | | | | | | | | | |
| 1980 | 1,522,577 | | | | | | | | | |
| 1981 | 1,585,003 | 966 | 335 | 1,278,000 | | | 980,000 | | | |
| 1982 | 1,647,429 | | | | | | | | | |
| 1983 | 1,709,855 | | | | | | | | | |
| 1984 | 1,772,282 | | | | | | | | | |
| 1985 | 1,887,682 | | | | | | | | | |
| 1986 | 1,966,536 | 1,051 | 1,336 | 1,119,400 | | | 1,198,000 | | | ADWR (2008) |
| 1987 | 2,056,746 | | | | | | | | | |
| 1988 | 2,097,754 | | | | | | | | | |
| 1989 | 2,188,690 | | | | | | | | | |
| 1990 | 2,184,180 | | | | | | | | | |
| 1991 | 2,233,109 | 1,041 | 2,065 | 229,900 | 100,500 | 531,400 | 524,000 | 72,900 | 760,100 | |
| 1992 | 2,310,285 | | | | | | | | | |
| 1993 | 2,374,117 | | | | | | | | | |
| 1994 | 2,436,644 | | | | | | | | | |
| 1995 | 2,605,239 | | | | | | | | | |
| 1996 | 2,683,352 | 2,633 | 2,212 | 259,600 | 102,800 | 504,200 | 682,800 | 96,100 | 764,300 | |
| 1997 | 2,791,047 | | | | | | | | | |
| 1998 | 2,872,587 | | | | | | | | | |
| 1999 | 2,992,223 | | | | | | | | | |
| 2000 | 3,081,380 | | | | | | | | | |
| 2001 | 3,202,949 | 1,981 | 1,335 | 306,000 | 115,700 | 461,200 | 716,600 | 97,900 | 637,800 | |
| 2002 | 3,274,713 | | | | | | | | | |
| 2003 | 3,373,356 | | | | | | | | | |
| 2010 | 4,314,046 | | | | | | | | | |
| 2020 | 5,454,382 | | | | | | | | | |
| 2030 | 6,468,276 | | | | | | | | | |
| 2040 | 7,348,138 | | | | | | | | | |
| 2050 | 8,076,472 | | | | | | | | | |
| **ADDITIONAL WELLS:[6]** | | **231** | **0** | | | | | | | |
| **WELL TOTALS:** | | **12,105** | **10,472** | | | | | | | |

**Notes:**
[1] Does not include evaporation losses from stockponds and reservoirs.
[2] Includes Indian Demand
[3] Non-Groundwater supplies may include surface water, CAP, effluent, spill water or tail water.
[4] Agricultural demand includes use by small exempt irrigation rights.
[5] Includes all wells through 1980.
[6] Other water-supply wells are listed in the ADWR Well Registry for this basin, but they do not have completion dates. These wells are summed here.

**Table 8.1-11 Effluent Generation in the Phoenix AMA**

| Facility Name | Ownership | City/Location Served | Population Served | Volume Treated/Generated (acre-feet) | Disposal Method | | | | | | | | | Current Treatment Level | Population Not Served | Year of Record |
|---|---|---|---|---|---|---|---|---|---|---|---|---|---|---|---|---|
| | | | | | Water - course | Evaporation Pond | Irrigation | Golf Course | Wildlife Area | Discharged to Another Facility | Infiltration Basin | Industrial Reuse | Other | | | |
| Adobe Mountain School WWTF | AZ Dept of Corrections | Phoenix | NA | NA | NA | | | | | | | | | | | |
| ADOC Lewis Prison WWTF | AZ Dept of Corrections | Lewis Prison | NA | NA | NA | | | | | | | | | | | |
| Ameron Pipe WWTF | Private | Phoenix | NA | NA | NA | | | | | | | | | | | |
| Anderson Clayton & Company WWTF | Private | Phoenix | NA | NA | NA | | | | | | | | | | | |
| Arizona Factory Partnership | Private | Phoenix | NA | NA | NA | | | | | | | | | | | |
| Arizona Rendering | Arizona Rendering | Laveen | NA | NA | | | | | | | X | | | NA | NA | NA |
| Arrowhead Ranch WWRF | City of Glendale | Glendale | 46,705 | 3,360 | | | | X | | | X | | P | Advanced Treatment II with Nutrient Removal | NA | 2004 |
| Avondale WWTF | City of Avondale | Avondale | 55,500 | 4,088 | X | | | | | | | | | Advanced Treatment I | NA | 2004 |
| AZ Equest Center WWTF | Private | Goodyear | NA | NA | NA | | | | | | | | | | | |
| Black Canyon Federal Corrections WWTF | Federal Bureau of Prisons | Phoenix | NA | NA | NA | | | | | | | | | | | |
| BMSC WWTF | Black Mountain Sewer Corporation | Carefree | NA | NA | NA | | | | | | | | | | | |
| Buckeye WWTF | Buckeye ,Town of | Buckeye | 15,119 | 448 | X | | | | | | | X | | Secondary | 119 | 2004 |
| Burger King WWTF | Private | Phoenix | NA | NA | NA | | | | | | | | | | | |
| Canyon Lake Marina | Private | Marina | NA | NA | X | | | | | | | | | NA | NA | NA |
| Canyon Trails WWTF | Private | Phoenix | NA | NA | NA | | | | | | | | | | | |
| Casa Blanca | Gila River Indian Tribe | NA | 300 | 34 | | | | | | | X | | | Secondary | NA | 2004 |
| Casitas Bonitas WWTF | American Public Service | Glendale | NA | NA | NA | | | | | | | | | | | |
| Cave Creek | Cave Creek, Town of | Cave Creek | 3,650 | 134 | X | | X | X | | | | | | Advanced Treatment I with Nutrient Removal | NA | 2004 |
| Cave Creek WWTP | City of Phoenix | Phoenix | 169,000 | 1,893 | | | | X | | | P | | | Advanced Treatment I with Nutrient Removal | NA | 2004 |
| Chandler Heights | Chandler Heights SD | Chandler | 500 | NA | | | X | | | | P | | | NA | NA | NA |
| City of Chandler, Airport Rec. Facility | City of Chandler | Chandler | 90,000 | 8,401 | | | X | | | | | | P | Advanced Treatment II with Nutrient Removal | NA | 2004 |
| City of Goodyear 157th Ave WWTF | Goodyear, City of | Goodyear | 15,000 | 2,800 | X | | | X | | | P | | | Advanced Treatment I with Nutrient Removal | NA | 2004 |
| Corgett WRP | Goodyear, City of | Goodyear | 4,100 | 448 | | | X | | | | | | | Advanced Treatment I | NA | 2004 |
| Desert Gardens I - WWTF | Private | Glendale | NA | NA | NA | | | | | | | | | | | |

**Table 8.1-11 Effluent Generation in the Phoenix AMA**

| Facility Name | Ownership | City/Location Served | Population Served | Volume Treated/Generated (acre-feet) | Disposal Method | | | | | | | | | Current Treatment Level | Population Not Served | Year of Record |
|---|---|---|---|---|---|---|---|---|---|---|---|---|---|---|---|---|
| | | | | | Water - course | Evaporation Pond | Irrigation | Golf Course | Wildlife Area | Discharged to Another Facility | Infiltration Basin | Industrial Reuse | Other | | | |
| Desert Gardens II WWTF | Private | Glendale | NA | NA | NA | | | | | | | | | | | |
| Desert Oasis WWTF | Private | Surprise | NA | NA | NA | | | | | | | | | | | |
| Desert Vista WWTF | Pinal County - Desert Vista Sanitary District | Pinal | 320 | 22 | | | X | | | | | | | Advanced Treatment I | NA | 2004 |
| El Mirage WWTP | El Mirage, City of | El Mirage | 32,000 | 672 | P | | | X | | | | | | Secondary | NA | 2004 |
| Fort McDowell Casino WWTP | Fort McDowell Yavapai Nation | Fort McDowell Yavapai Nation | NA | NA | | | | X | | | X | | | NA | NA | NA |
| Fountain Hills WWTP | Fountain Hills | Fountain Hills | 21,000 | 2,083 | | | | X | | | P | | P | Advanced Treatment II with Nutrient Removal | NA | 2004 |
| Gilbert South WWRF | Mesa | Mesa | 136,000 | NA | | | | | | X | | | | NA | NA | NA |
| Gold Canyon Sewer Co. - WWTF | Arizona American-Apache Junction | Apache Junction | NA | 345 | | | | X | | | | | | NA | NA | 2004 |
| Guadalupe Collection System | Guadalupe, Town of | Guadalupe | 5,709 | NA | | | | | | X | | | | NA | 234 | NA |
| Henry's Choice WWTF | Private | Phoenix | NA | NA | NA | | | | | | | | | | | |
| Johnson Ranch Utilities1 | Johnson Utilities | Queen Creek | NA | 440 | | | | X | | | X | | | NA | NA | 2004 |
| Kyrene WW System | Tempe, City of | Tempe | 79,304 | 4,256 | | | X | X | | | P | X | X | Advanced Treatment II with Nutrient Removal | NA | 2004 |
| Lockheed Martin WWTF | Private | Goodyear | NA | NA | NA | | | | | | | | | | | |
| Lone Butte WWTF | Chandler Public Works | Chandler | 45,000 | 6,721 | | | X | | | | | | | Advanced Treatment I | NA | 2004 |
| Luke AFB WWTF | U.S. Department of Defense (Air Force) | Luke AFB | NA | 330 | | | | X | | | | | | NA | NA | 2004 |
| Lum Basin WRP | City of Goodyear | Goodyear | NA | NA | | | | | | | X | | | NA | NA | NA |
| Maricopa By Products WWTF | Private | Phoenix | NA | NA | NA | | | | | | | | | | | |
| Meadow Vista WWTF | Private | NA | NA | NA | NA | | | | | | | | | | | |
| Mesa Northwest WWRP | City of Mesa | Mesa | 70,000 | 11,201 | X | | | | | | P | | | Advanced Treatment I | NA | 2004 |
| Motorola WWTF | NA | Chandler | NA | NA | | | | | | | | | P | NA | NA | NA |
| Neely WWTF | Gilbert, Town of | Gilbert | 17,000 | 8,289 | | | X | X | X | | P | | | Secondary | 8,500 | 2004 |
| North Gateway WRP | City of Phoenix | Phoenix | NA | NA | | | X | | | | | | | NA | NA | NA |
| Ocotillo Reclamation Plant | City of Chandler | Chandler | 90,000 | 6,721 | | | | | | | P | X | | Advanced Treatment II | NA | 2004 |
| Palo Verde Mobile Home Park | Private | Tonopah | NA | NA | | | | | | | X | | | NA | NA | NA |
| Paradise Peak West WWTF | Private | Phoenix | NA | NA | NA | | | | | | | | | | | |
| Peoria Beardsley WWTP | City of Peoria | Peroia | 38,755 | 2,800 | | | | | | | P | | | Advanced Treatment II | NA | 2004 |
| Peoria Jomax WWTP | City of Peoria | Peroia | 87,340 | NA | | | X | | | | X | | | NA | NA | 2004 |

**Table 8.1-11 Effluent Generation in the Phoenix AMA**

| Facility Name | Ownership | City/Location Served | Population Served | Volume Treated/Generated (acre-feet) | Disposal Method | | | | | | | | | Current Treatment Level | Population Not Served | Year of Record |
|---|---|---|---|---|---|---|---|---|---|---|---|---|---|---|---|---|
| | | | | | Water - course | Evaporation Pond | Irrigation | Golf Course | Wildlife Area | Discharged to Another Facility | Infiltration Basin | Industrial Reuse | Other | | | |
| Peoria Twin Buttes WRP | City of Peoria | Peoria | 310 | 246 | | | | | | | | X | | Advanced Treatment I | NA | 2004 |
| Phoenix 91St Ave WWTP | City of Phoenix | Phoenix | 1,238,000 | 138,892 | X | | | | X | | | X | | Advanced Treatment I with Nutrient Removal | NA | 2004 |
| Phoenix 23rd Ave WWTP | City of Phoenix | Phoenix | NA | 54,884 | X | | X | | | | | | | Advanced Treatment I | NA | 2004 |
| Phoenix Tallow Works WWTF | Private | Phoenix | NA | NA | NA | | | | | | | | | | | |
| Pioneer RV Park | Private | NA | NA | NA | | | | | | | X | | | NA | NA | NA |
| Pleasant Harbor WWTF | Private | Peoria | NA | NA | | | | X | | | | | | NA | NA | NA |
| Queen Valley WWTF | Queen Valley S.D. | Queen Valley | 1,676 | 45 | X | | | | | | | | | Secondary | NA | 2004 |
| Quintero WWTF | Private | Perioa | NA | NA | NA | | | | | | | | | | | |
| Rainbow Valley | Rainbow Valley S.D. | Goodyear | 700 | NA | | | X | | | | | | | NA | NA | NA |
| Ranch 160 | Private | NA | NA | NA | NA | | | | | | | | | | | |
| Rio Verde WWTF | Rio Verde Utilities | Maricopa | NA | NA | NA | | | | | | | | | | | |
| Rip Griffin Truck Stop | Private | NA | NA | NA | | | | | | | X | | | NA | NA | NA |
| Roadrunner WWTP | Salt River Pima-Maricopa Indian Community | Salt River Pima-Maricopa Indian Community | NA | NA | | X | | | | | X | | | NA | NA | NA |
| Ruth Fisher School | Private | Tonopah | NA | NA | | X | | | | | | | | NA | NA | NA |
| Sacaton Flats | Gila River Tribe | Gila River Community | 1,000 | NA | | | | | | | X | | | NA | NA | NA |
| Scottsdale Water Campus | City of Scottsdale | Scottsdale | 100,000 | 13,441 | | | | X | | | | | P | Advanced Treatment II with Nutrient Removal | NA | 2004 |
| Scottsdale-Gainey Ranch WRF | City of Scottsdale | Scottsdale | 12,000 | 1,344 | | | X | X | | | X | | | Advanced Treatment II with Nutrient Removal | NA | 2004 |
| Southeast Mesa WRP | City of Mesa | Mesa | 35,000 | 8,961 | X | | X | | | | P | | | Advanced Treatment I | NA | 2004 |
| St. John's Mission | St. John's Mission | Laveen | NA | NA | NA | | | | | | | | | | | |
| Sun City West WWTP 1 | Arizona American- Sun City West | Sun City West | NA | 2,421 | X | | | | | | P | | | NA | NA | 2004 |
| Sun Lakes WWTP 1 | Pima Utilities | Sun Lakes | NA | 1,149 | | | | X | | | P | | | NA | NA | 2004 |
| Superior WWTF | Superior Sanitary Distric | Superior | 3,319 | 204 | X | | | | | | | | | Secondary with Nutrient Removal | NA | 2004 |
| Superstition Mtn WWTF | Superstition Mtn Community | Superstition | 42,560 | 1,341 | | | | | | | P | | X | Advanced Treatment I | NA | 2004 |
| Surprise WRF | City of Surprise | Surprise | 35,000 | 4,256 | | | X | | | | | | | Secondary | NA | 2004 |

**Table 8.1-11 Effluent Generation in the Phoenix AMA**

| Facility Name | Ownership | City/Location Served | Population Served | Volume Treated/Generated (acre-feet) | Disposal Method | | | | | | | | | Current Treatment Level | Population Not Served | Year of Record |
|---|---|---|---|---|---|---|---|---|---|---|---|---|---|---|---|---|
| | | | | | Water - course | Evaporation Pond | Irrigation | Golf Course | Wildlife Area | Discharged to Another Facility | Infiltration Basin | Industrial Reuse | Other | | | |
| Taliesen West WWTF | Frank Lloyd Wright Foundation | Scottsdale | NA | NA | | X | | | | | X | | | NA | NA | NA |
| The Links Estates @ Queen Creek | Private | Queen Creek | NA | NA | NA | | | | | | | | | | | |
| Tolleson WWTF | City of Tolleson | Tolleson | 4,970 | 14,561 | X | | | | | | | X | | Advanced Treatment I | NA | 2004 |
| Tortilla Flat Campground | US Forest Service | Tortilla Flat | NA | NA | | | X | | | | | | | NA | NA | NA |
| Tortilla Flat Resort | Private | Tortilla Flat | NA | NA | NA | | | | | | | | | | | |
| Vee Quiva WWTF | Gila River Indian Community | Gila River Indian Community | NA | NA | | X | | | | | | | | NA | NA | NA |
| Victory Acres WWTP | Salt River Pima-Maricopa Indian Community | Salt River Pima-Maricopa Indian Community | NA | NA | | X | | | | | X | | | NA | NA | NA |
| West Glendale WWTF | City of Glendale | Glendale | 70,000 | 7,841 | | | | | | | P | | X | Advanced Treatment I | NA | 2004 |
| Wild Horse Pass | Gila River Indian Tribe | Gila River Indian Tribe | NA | NA | NA | | | | | | | | | | | |
| **Total** | | | **2,566,837** | **315,074** | | | | | | | | | | | **8,853** | |

**Sources:** Clean Water Needs Survey (CWNS) 2002 and 2004 Data, Maricopa Association of Government's (MAG's) Section 208 Water Quality Management Plan Update (2002), ADEQ's AZURITE Facility website, ADWR Annual Water Withdrawal and Use Reports (2004)

**Note:** Other category includes vadose zone injection wells permitted under the ADWR Recharge Program
P=Permitted Underground Recharge Facility
WWTF=Wastewater Treatment Facility
WWRF=Wastewater Reclamation Facility
WWTP=Wastewater Treatment Plant
WRP=Water Reclamation Facility

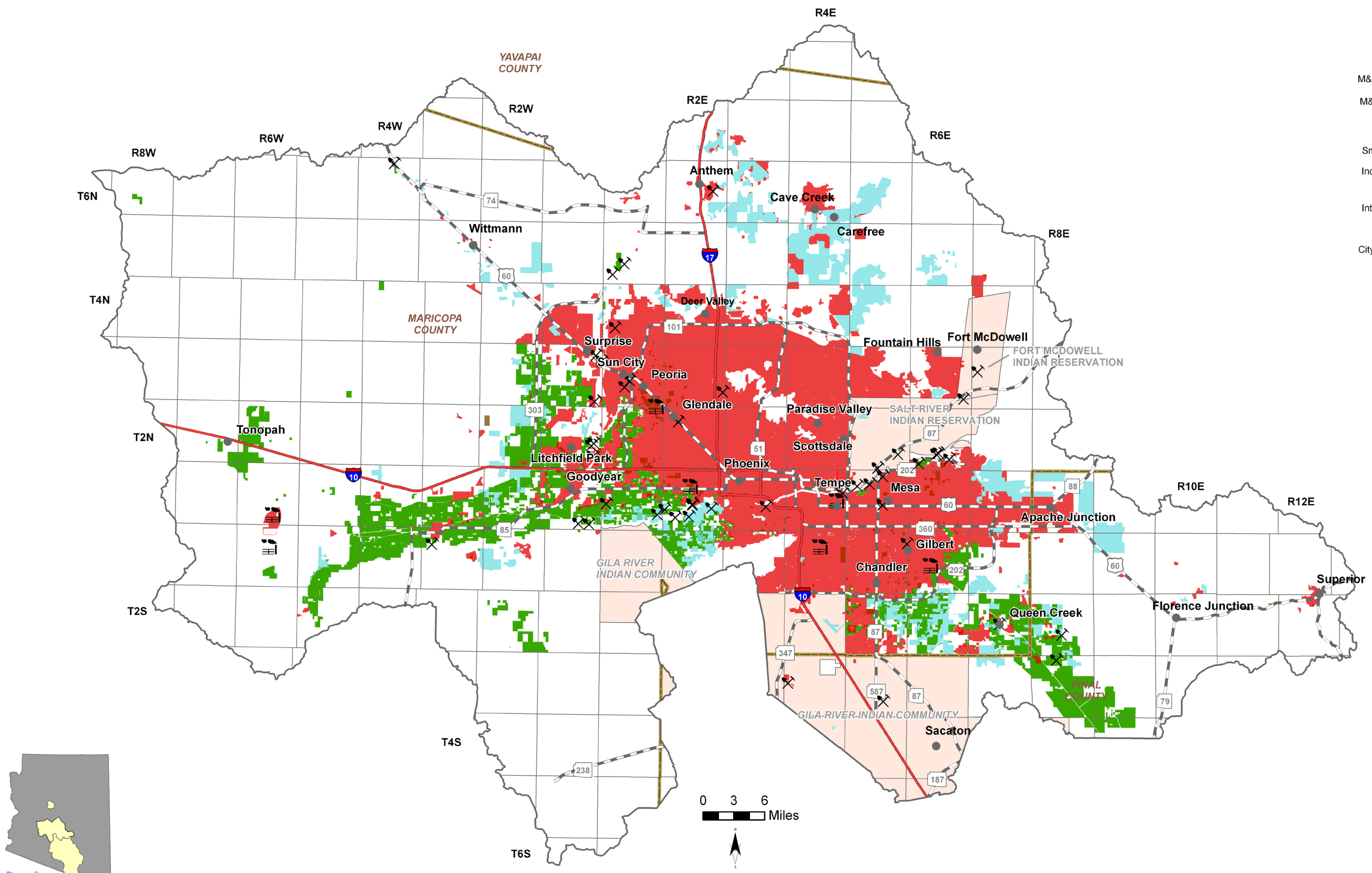


Primary Data Source: USGS National Gap Analysis Program, 2004

**Figure 8.1-12**
**Phoenix AMA**
**Cultural Water Demand**

### 8.1.9 Assured Water Supply Determinations in the Phoenix AMA

Assured water supply determination information including the subdivision name, location, number of lots, date of determination, subdivision water provider and Central Arizona Groundwater Replenishment District (CAGRD) membership status are shown in Table 8.1-12A, B and C for certificates, water adequacy reports and analysis of assured water supply. Designated water provider information is shown in Table 8.1-12D with date of application, date the designation was issued and projected or annual estimated demand. Figures 8.1-13A and 8.1-13B show the general locations of subdivisions (to the section level) and designated provider water service areas keyed to the Table. A description of the Assured Water Supply Program is found Section 8.0.5 and in Volume 1, Appendix A. Assured Water Supply determination data sources and methods are found in Volume 1, Sections 1.3.1.

**Assured Water Supply Records**

- See Table 8.1-12
- As of February 2008, 1,387 subdivisions with a total of 718,006 lots have been reviewed for an assured water supply determination. 86% of the determinations were in Maricopa County.
- 237,079 lots in 1,118 subdivisions received a Certificate of Assured Water Supply, 22,012 lots in 208 subdivisions received a Water Adequacy Report and 458,921 lots in 61 developments received an Analysis of Assured Water Supply.
- Of the 1,118 subdivisions with a Certificate of Assured Water Supply, 765 are CAGRD members.
- There are 15 designated providers with a total projected or estimated annual water use of 950,555 acre-feet.

**Table 8.1-12 Assured Water Supply Determinations in the Phoenix AMA[1]**

**A. Certificates of Assured Water Supply**

| Map Key | Subdivision Name | County | Location | | | No. of Lots | ADWR File No. | Date of Determination | Water Provider at the Time of Application | GRD Member |
|---|---|---|---|---|---|---|---|---|---|---|
| | | | Township | Range | Section | | | | | |
| 1 | Castle Well Owners | Maricopa | 6 North | 3 West | 16 | 7 | 27-200046.0000 | 9/22/93 | NA | N |
| 2 | Litchfield Vista Views | Maricopa | 6 North | 3 West | 18 | 83 | 27-200182.0000 | 11/1/93 | Valley Utilities | N |
| 3 | Warrick Property | Maricopa | 6 North | 3 West | 28 | 75 | 27-700392.0000 | 5/8/08 | Circle City | Y |
| 4 | Circle City #1 | Maricopa | 6 North | 3 West | 33 | NA | 27-200054.0000 | 8/2/88 | NA | N |
| 5 | Circle City Tract 1 | Maricopa | 6 North | 3 West | 33 | 4 | 27-200055.0000 | 3/9/83 | Consolidated Water Utility | N |
| 5 | Circle City Tract I | Maricopa | 6 North | 3 West | 33 | 5 | 27-200056.0000 | 7/21/81 | Consolidated Water Utility | N |
| 5 | Circle City Tract I | Maricopa | 6 North | 3 West | 33 | 5 | 27-200057.0000 | 7/20/81 | Consolidated Water Utility | N |
| 6 | Lake Pleasant Association | Maricopa | 6 North | 1 East | 29 | 350 | 27-200174.0000 | 6/27/86 | NA | N |
| 7 | Anthem - Phase 1.C. (Unit 57 & Unit61) | Maricopa | 6 North | 2 East | 10 | 167 | 27-401750.0000 | 6/14/05 | Arizona American Water Co - Anthem | N |
| 7 | Arroyo Vista, Units 4-10 | Maricopa | 6 North | 2 East | 10 | 291 | 27-402115.0000 | 11/27/06 | Arizona American Water Co - Anthem | N |
| 8 | Anthem Phase 1E - Freeway Mixed-Use | Maricopa | 6 North | 2 East | 22 | 1243 | 27-401173.0000 | 4/28/04 | Arizona American Water Co - Anthem | N |
| 9 | Anthem Phase 3.a. (Units 73, 75A & 75B) | Maricopa | 6 North | 2 East | 27 | 122 | 27-401777.0000 | 8/25/05 | Arizona American Water Co - Anthem | N |
| 9 | Anthem Phase 3.a, Unit 77 | Maricopa | 6 North | 2 East | 27 | 202 | 27-401882.0000 | 12/12/05 | Arizona American Water Co - Anthem | N |
| 10 | Anthem Phase 2a. MPC III Phase 1/ MPC IV Phase I | Maricopa | 6 North | 2 East; 3 East | 13, 23 & 24;18 & 19 | 1299 | 27-400520.0000 | 1/2/02 | Arizona American Water Co - Anthem | N |
| 10 | Anthem Phase 2.B. - MPC IV Phase II / MPC IV Phas | Maricopa | 6 North | 2 East; 3 East | 13, 23 & 24;18 & 19 | 2024 | 27-400753.0000 | 3/11/03 | Arizona American Water Co - Anthem | N |
| 11 | Anthem - Phase 1.b | Maricopa | 6 North | 2 East | 3, 14, 15,18, 22, 23 & 2 | 3932 | 27-300572.0000 | 3/24/99 | Arizona American Water Co - Anthem | N |
| 12 | Anthem Phase 1.a., fka Villages at Desert Hills -- phase1, The | Maricopa | 6 North | 2 East | 13-15, 22 & 23 | 1253 | 27-300387.0000 | 6/23/98 | Arizona American Water Co - Anthem | N |
| 13 | Anthem - Phase 1.a. | Maricopa | 6 North | 2 East | 14, 22 & 23 | 565 | 27-400008.0000 | 2/22/97 | Arizona American Water Co - Anthem | N |
| 14 | Anthem Phase 1-D | Maricopa | 6 North | 2 East | 15 & 22 | 693 | 27-400608.0000 | 1/29/02 | Arizona American Water Co - Anthem | N |
| 15 | Anthem Phase 3.a (Unit 71) | Maricopa | 6 North | 2 East | 22 & 27 | 73 | 27-401805.0000 | 10/5/05 | Arizona American Water Co - Anthem | N |
| 18 | Cahava Springs | Maricopa | 6 North | 3 East | 13 | 947 | 27-200015.0000 | 11/14/89 | Cave Creek Water Co | N |
| 19 | Anthem Phase 2.B. - MPC III Phase II/MPC IV Phase II (Units 40 & 42) | Maricopa | 6 North | 3 East | 18 | 135 | 27-401316.0000 | 7/21/04 | Arizona American Water Co - Anthem | N |
| 19 | Anthem Phase 2.B. - MPC III Phase II / MPC IV Phase II (Unit 44) | Maricopa | 6 North | 3 East | 18 | 69 | 27-401426.0000 | 3/23/05 | Arizona American Water Co - Anthem | N |
| 19 | Anthem Phase 2.B Unit 48 | Maricopa | 6 North | 3 East | 18 | 38 | 27-401578.0000 | 5/19/05 | Arizona American Water Co - Anthem | N |
| 20 | Desert Hills Equestrian Estates | Maricopa | 6 North | 3 East | 19 | 56 | 27-700368.0000 | 9/6/07 | Arizona American Water Co - Anthem | N |
| 21 | Apache Peak Ranch | Maricopa | 6 North | 3 East | 28 | 28 | 27-300034.0000 | 7/26/95 | Desert Hills Water Co | Y |
| 21 | Joy Ranch | Maricopa | 6 North | 3 East | 28 | 30 | 27-300562.0000 | 7/20/00 | Desert Hills Water Co | N |
| 22 | Desert Hills Estates | Maricopa | 6 North | 3 East | 29 | 158 | 27-200092.0000 | 7/13/87 | Desert Hills Water Co | N |
| 22 | Estates North | Maricopa | 6 North | 3 East | 29 | 24 | 27-200113.0000 | 5/17/95 | Desert Hills Water Co | N |
| 22 | Estates North Unit II | Maricopa | 6 North | 3 East | 29 | 23 | 27-300074.0000 | 6/10/96 | Desert Hills Water Co | Y |
| 22 | Cielo Grande at Desert Hills | Maricopa | 6 North | 3 East | 29 | 73 | 27-401768.0000 | 11/21/06 | Desert Hills Water Co | Y |
| 23 | Apache Peak III | Maricopa | 6 North | 3 East | 33 | 32 | 27-400502.0000 | 4/26/01 | Desert Hills Water Co | Y |
| 24 | Anthem Phase 2A Unit 91and School Site | Maricopa | 6 North | 3 East; 2 East | 19;24 | 14 | 27-401535.0000 | 5/3/05 | Arizona American Water Co - Anthem | N |
| 25 | Continental Mountain Estates | Maricopa | 6 North | 4 East | 14 | 70 | 27-200077.0000 | 10/31/81 | Cave Creek Water Co | N |
| 26 | Arrisona at Rockaway Valley | Maricopa | 6 North | 4 East | 16 | 34 | 27-200004.0000 | 4/21/93 | Cave Creek Water Co | N |
| 26 | Hidden Springs | Maricopa | 6 North | 4 East | 16 | 72 | 27-200142.0000 | 2/13/95 | Cave Creek Water Co | N |
| 26 | Camino De La Cruz | Maricopa | 6 North | 4 East | 16 | 16 | 27-300154.0000 | 7/2/96 | Cave Creek Water Co | N |
| 27 | Cahava Springs | Maricopa | 6 North | 4 East | 18 | 947 | 27-200016.0000 | 11/14/89 | Cave Creek Water Co | N |
| 28 | Mesquite Ranch | Maricopa | 6 North | 4 East | 21 | 16 | 27-400601.0000 | 1/7/02 | Cave Creek Water Co | N |
| 29 | Crossings, The, II | Maricopa | 6 North | 4 East | 26 | 27 | 27-200083.0000 | 8/3/95 | Cave Creek Water Co | N |
| 29 | Estates at Carefree | Maricopa | 6 North | 4 East | 26 | NA | 27-200114.0000 | 2/13/86 | Carefree Water Co | N |
| 29 | Estates at Carefree | Maricopa | 6 North | 4 East | 26 | 28 | 27-200115.0000 | 3/31/88 | Carefree Water Co | N |
| 29 | Tranquil Vistas Estates | Maricopa | 6 North | 4 East | 26 | 28 | 27-200355.0000 | 4/8/88 | Carefree Water Co | N |
| 29 | Tranquil Place | Maricopa | 6 North | 4 East | 26 | 14 | 27-300038.0000 | 11/22/95 | Carefree Water Co | N |
| 29 | Vista Montana | Maricopa | 6 North | 4 East | 26 | 7 | 27-300050.0000 | 7/24/96 | Cave Creek Water Co | N |
| 29 | Crossings, IV | Maricopa | 6 North | 4 East | 26 | 12 | 27-300276.0000 | 10/16/97 | Cave Creek Water Co | N |
| 30 | Las Lomas | Maricopa | 6 North | 4 East | 27 | 25 | 27-300018.0000 | 5/22/95 | Cave Creek Water Co | N |
| 30 | Black Mountain Shadows | Maricopa | 6 North | 4 East | 27 | 41 | 27-300046.0000 | 8/28/95 | Cave Creek Water Co | N |
| 30 | Villas at Cave Creek(AKA Las Lomas) | Maricopa | 6 North | 4 East | 27 | 25 | 27-300126.0000 | 5/16/96 | Cave Creek Water Co | N |
| 30 | Black Mountain Shadows | Maricopa | 6 North | 4 East | 27 | 41 | 27-400026.0000 | 5/12/99 | Cave Creek Water Co | N |
| 30 | Stagecoach Village | Maricopa | 6 North | 4 East | 27 | 70 | 27-500002.0000 | 12/1/06 | Cave Creek Water Co | N |

**Table 8.1-12 Assured Water Supply Determinations in the Phoenix AMA[1]**

**A. Certificates of Assured Water Supply**

| Map Key | Subdivision Name | County | Location | | | No. of Lots | ADWR File No. | Date of Determination | Water Provider at the Time of Application | GRD Member |
|---|---|---|---|---|---|---|---|---|---|---|
| | | | Township | Range | Section | | | | | |
| 30 | Sonoran Villas Condominiums | Maricopa | 6 North | 4 East | 27 | 15 | 27-500053.0000 | 12/11/06 | Cave Creek Water Co | N |
| 30 | Estates At Shimaa-Ni | Maricopa | 6 North | 4 East | 27 | 72 | 27-700370.0000 | 11/16/07 | Cave Creek Water Co | Y |
| 30 | Cave Creek Promenade | Maricopa | 6 North | 4 East | 27 | 43 | 27-700413.0000 | 11/15/07 | Cave Creek Water Co | Y |
| 34 | Adobe Hill | Maricopa | 6 North | 4 East | 28 | 24 | 27-200001.0000 | 2/13/95 | Cave Creek Water Co | N |
| 34 | Rancho Villas #2 | Maricopa | 6 North | 4 East | 28 | 80 | 27-200284.0000 | 5/15/86 | Cave Creek Water Co | N |
| 34 | Rancho Villas Unit Two Tract "A" | Maricopa | 6 North | 4 East | 28 | 26 | 27-300179.0000 | 12/20/96 | Cave Creek Water Co | N |
| 34 | Rancho Manana Resort, Lots 3 & 5 | Maricopa | 6 North | 4 East | 28 | 50 | 27-300243.0000 | 6/24/97 | Cave Creek Water Co | N |
| 34 | Rancho Manana Resort, Lot 2 | Maricopa | 6 North | 4 East | 28 | 56 | 27-300313.0000 | 8/25/97 | Cave Creek Water Co | N |
| 34 | Knolls, The | Maricopa | 6 North | 4 East | 28 | 69 | 27-400181.0000 | 2/10/00 | Cave Creek Water Co | N |
| 34 | Rancho Tuscana | Maricopa | 6 North | 4 East | 28 | 46 | 27-401831.0000 | 9/9/05 | Cave Creek Water Co | N |
| 34 | Cave Creek Resort and Casitas | Maricopa | 6 North | 4 East | 28 | 252 | 27-402145.0000 | 7/26/06 | Cave Creek Water Co | N |
| 34 | Rancho Verde Del Rio | Maricopa | 6 North | 4 East | 28 | 12 | 27-700317.0000 | 6/9/07 | Cave Creek Water Co | Y |
| 35 | Desert Creek | Maricopa | 6 North | 4 East | 29 | 14 | 27-300209.0000 | 6/24/97 | Cave Creek Water Co | N |
| 36 | Highlands at Canyon Ridge | Maricopa | 6 North | 4 East | 32 | 12 | 27-401339.0000 | 12/9/04 | Cave Creek Water Co | N |
| 37 | Stagecoach Pass Estates | Maricopa | 6 North | 4 East | 33 | 45 | 27-401209.0000 | 4/6/04 | Cave Creek Water Co | N |
| 37 | The Village At Surrey Hills | Maricopa | 6 North | 4 East | 33 | 45 | 27-401997.0000 | 3/21/06 | Cave Creek Water Co | N |
| 37 | Hidden Valley | Maricopa | 6 North | 4 East | 33 | 8 | 27-402269.0000 | 9/27/06 | Cave Creek Water Co | N |
| 38 | Hidden Canyon | Maricopa | 6 North | 4 East | 33 | 63 | 27-700421.0000 | 4/11/08 | Cave Creek Water Co | Y |
| 39 | Hawksnest | Maricopa | 6 North | 4 East | 34 | 20 | 27-200140.0000 | 8/15/88 | Cave Creek Water Co | N |
| 39 | Ridgeview Estates | Maricopa | 6 North | 4 East | 34 | 43 | 27-200287.0000 | 2/13/95 | Cave Creek Water Co | N |
| 39 | Villa del Sol | Maricopa | 6 North | 4 East | 34 | 12 | 27-200379.0000 | 3/10/87 | Carefree Water Co | N |
| 39 | Nighthawk on Black Mountain | Maricopa | 6 North | 4 East | 34 | 9 | 27-400963.0000 | 10/8/04 | Cave Creek Water Co | N |
| 39 | Carefree Views | Maricopa | 6 North | 4 East | 34 | 9 | 27-402212.0000 | 8/23/06 | Cave Creek Water Co | N |
| 40 | Carefree Desert Condos | Maricopa | 6 North | 4 East | 35 | 25 | 27-200023.0000 | 3/24/86 | Carefree Water Co | N |
| 40 | Carefree Desert Condos | Maricopa | 6 North | 4 East | 35 | 25 | 27-200024.0000 | 12/22/86 | Carefree Water Co | N |
| 40 | Carefree Palms | Maricopa | 6 North | 4 East | 35 | 12 | 27-200038.0000 | 8/3/84 | Carefree Water Co | N |
| 40 | Carefree Village Development | Maricopa | 6 North | 4 East | 35 | 52 | 27-200040.0000 | 3/24/86 | Carefree Water Co | N |
| 40 | Colina of Carefree | Maricopa | 6 North | 4 East | 35 | 19 | 27-200071.0000 | 9/12/84 | Carefree Water Co | N |
| 40 | Colony at Carefree, The | Maricopa | 6 North | 4 East | 35 | 36 | 27-200073.0000 | 3/26/82 | Carefree Water Co | N |
| 40 | Doublegate Condominiums | Maricopa | 6 North | 4 East | 35 | 14 | 27-200105.0000 | 10/13/81 | Carefree Water Co | N |
| 40 | Las Vistas | Maricopa | 6 North | 4 East | 35 | 38 | 27-200179.0000 | 2/22/82 | Carefree Water Co | N |
| 40 | Vista del Norte | Maricopa | 6 North | 4 East | 35 | 11 | 27-200389.0000 | 1/27/83 | Carefree Water Co | N |
| 40 | Montacino Carefree | Maricopa | 6 North | 4 East | 35 | 25 | 27-400711.0000 | 8/14/02 | Cave Creek Water Co | N |
| 40 | Clarendon Estates | Maricopa | 6 North | 4 East | 35 | 11 | 27-401176.0000 | 4/20/04 | Cave Creek Water Co | N |
| 40 | Happy Hollow Villas | Maricopa | 6 North | 4 East | 35 | 22 | 27-401641.0000 | 6/3/05 | Carefree Water Co | Y |
| 40 | Tranquil Trail Estates | Maricopa | 6 North | 4 East | 35 | 11 | 27-401711.0000 | 5/25/05 | Carefree Water Co | Y |
| 40 | Granada Villas | Maricopa | 6 North | 4 East | 35 | 24 | 27-402111.0000 | 6/20/06 | Carefree Water Co | Y |
| 41 | Carefree Airport Condominiums | Maricopa | 6 North | 4 East | 36 | 100 | 27-200022.0000 | 11/13/81 | Carefree Water Co | N |
| 41 | Forest Greens | Maricopa | 6 North | 4 East | 36 | 72 | 27-200118.0000 | 12/16/97 | Carefree Water Co | N |
| 41 | Carefree Inn dba Villas At Carefree Inn | Maricopa | 6 North | 4 East | 36 | 24 | 27-300232.0000 | 3/6/97 | Carefree Water Co | N |
| 41 | Stagecreek Estates | Maricopa | 6 North | 4 East | 36 | 31 | 27-402199.0000 | 12/11/06 | Carefree Water Co | Y |
| 41 | Sun Rock Estates | Maricopa | 6 North | 4 East | 36 | 7 | 27-500059.0000 | 12/18/06 | Carefree Water Co | Y |
| 42 | Quarter Circle One Ranch #1,2 | Maricopa | 6 North | 4 East | 22 & 27 | 172 | 27-200265.0000 | 12/9/81 | Cave Creek Water Co | N |
| 43 | Quarter Circle One Ranch | Maricopa | 6 North | 4 East | 23 & 26 | 49 | 27-200264.0000 | 11/4/82 | Cave Creek Water Co | N |
| 44 | Ocotillo Ridge Estates | Maricopa | 6 North | 4 East | 23, 24 & 26 | 38 | 27-300298.0000 | 12/15/97 | Cave Creek Water Co | N |
| 45 | Rancho Manana | Maricopa | 6 North | 4 East | 28 & 29 | 107 | 27-200278.0000 | 8/6/87 | Cave Creek Water Co | N |
| 46 | Vanier-Carefree | Maricopa | 6 North | 4 East | 34 & 35 | 4 | 27-200374.0000 | 8/9/88 | Carefree Water Co | N |
| 46 | Villa del Sol | Maricopa | 6 North | 4 East | 34 & 35 | 12 | 27-200378.0000 | 6/11/82 | Carefree Water Co | N |
| 48 | Carefree Hills | Maricopa | 6 North | 5 East | 28 | 52 | 27-200033.0000 | 9/22/80 | NA | N |
| 50 | Carefree East #3 | Maricopa | 6 North | 5 East | 32 | 246 | 27-200028.0000 | 12/7/82 | Carefree Water Co | N |
| 51 | Desert Mountain Develop. #2 | Maricopa | 6 North | 5 East | 16, 20, 21, 28 & 29 | NA | 27-200096.0000 | 2/2/88 | NA | N |

**Table 8.1-12 Assured Water Supply Determinations in the Phoenix AMA[1]**

**A. Certificates of Assured Water Supply**

| Map Key | Subdivision Name | County | Location | | | No. of Lots | ADWR File No. | Date of Determination | Water Provider at the Time of Application | GRD Member |
|---|---|---|---|---|---|---|---|---|---|---|
| | | | Township | Range | Section | | | | | |
| 52 | Lone Mountain | Maricopa | 6 North | 5 East | 19, 20 , 29 & 30 | 47 | 27-200183.0000 | 9/2/80 | NA | N |
| 53 | Desert Mountain | Maricopa | 6 North | 5 East | 20 & 29 | NA | 27-200094.0000 | 8/9/88 | NA | N |
| 54 | Carefree East #2 | Maricopa | 6 North | 5 East | 28 & 32 | 184 | 27-200026.0000 | 9/15/81 | Carefree Water Co | N |
| 55 | Carefree Heights Estates | Maricopa | 6 North | 5 East | 28 & 33 | 33 | 27-200032.0000 | 8/4/95 | NA | N |
| 55 | Carefree Hills | Maricopa | 6 North | 5 East | 28 & 33 | 109 | 27-200034.0000 | 7/21/81 | NA | N |
| 55 | Carefree Hills #2 | Maricopa | 6 North | 5 East | 28 & 33 | NA | 27-200035.0000 | 1/28/81 | NA | N |
| 56 | Desert Mountain #1 | Maricopa | 6 North | 5 East | 28, 29, 30, 31 & 32 | NA | 27-200095.0000 | 4/7/86 | NA | N |
| 57 | Carefree East #1 | Maricopa | 6 North | 5 East | 29 & 32 | 76 | 27-200025.0000 | 9/15/81 | Carefree Water Co | N |
| 58 | Alexandra Pointe Rural Subdivision | Maricopa | 5 North | 2 West | 25 | 10 | 27-401793.0000 | 10/4/05 | Saguaro Acres Association | Y |
| 64 | Vida Del Sol Estates | Maricopa | 5 North | 3 West | 25 | 122 | 27-300223.0000 | 7/17/97 | Beardsley Water Co | N |
| 65 | Trail of Light | Maricopa | 5 North | 3 West | 26 | 50 | 27-401717.0000 | 1/12/06 | Beardsley Water Co | Y |
| 66 | Peak View Ranch | Maricopa | 5 North | 3 West | 27 | 93 | 27-400733.0000 | 1/6/03 | Beardsley Water Co | Y |
| 66 | Peak View Ranch Unit 2 & 3 | Maricopa | 5 North | 3 West | 27 | 235 | 27-401549.0000 | 10/17/05 | Beardsley Water Co | Y |
| 67 | Patton Place Estates | Maricopa | 5 North | 3 West | 29 | 92 | 27-400591.0000 | 12/18/01 | Beardsley Water Co | Y |
| 67 | Patton Place Estates Unit III | Maricopa | 5 North | 3 West | 29 | 30 | 27-400867.0000 | 5/7/03 | Beardsley Water Co | Y |
| 67 | Patton Place Estates Unit 4 | Maricopa | 5 North | 3 West | 29 | 45 | 27-400940.0000 | 12/31/03 | Beardsley Water Co | Y |
| 67 | Patton Place Estates Unit V | Maricopa | 5 North | 3 West | 29 | 45 | 27-401041.0000 | 1/27/04 | Beardsley Water Co | Y |
| 68 | Patton Place Estates Unit 6 | Maricopa | 5 North | 3 West | 20 & 29 | 130 | 27-401550.0000 | 3/21/05 | Beardsley Water Co | Y |
| 69 | Whispering Ranch #4 | Maricopa | 5 North | 4 West | 4, 7, 30 & 31 | 93 | 27-200404.0000 | 9/26/94 | NA | N |
| 70 | Whispering Ranch #3 | Maricopa | 5 North | 4 West | 6, 17, 18, 20, 23 & 31 | NA | 27-200403.0000 | 5/15/90 | NA | N |
| 71 | Whispering Ranch #2 | Maricopa | 5 North | 4 West | 8, 17, 20 & 29 | NA | 27-200402.0000 | 7/17/89 | NA | N |
| 72 | Whispering Ranch | Maricopa | 5 North | 4 West | 8, 17, 20, 29, 30 & 31 | 19 | 27-300327.0000 | 7/25/97 | NA | N |
| 73 | Whispering Ranch | Maricopa | 5 North | 4 West | 17, 18, 19, 20, 29, 30 & | NA | 27-200401.0000 | 4/19/89 | NA | N |
| 74 | Tierra Del Rio | Maricopa | 5 North | 1 East | 32 | 1972 | 27-401791.0000 | 5/2/06 | Arizona American Water Co - Agua Fria | Y |
| 75 | Sierra Vista Unit II | Maricopa | 5 North | 2 East | 1 | 15 | 27-400276.0000 | 4/14/00 | Cave Creek Water Co | N |
| 76 | Sierra Vista Unit I | Maricopa | 5 North | 3 East | 1 | 35 | 27-300564.0000 | 4/20/98 | Cave Creek Water Co | N |
| 76 | Sierra Vista Unit II | Maricopa | 5 North | 3 East | 1 | 55 | 27-300565.0000 | 4/20/99 | Cave Creek Water Co | N |
| 77 | Black Mountain Estates | Maricopa | 5 North | 3 East | 4 | 397 | 27-200009.0000 | 3/10/87 | Cave Creek Water Co | N |
| 78 | Softwinds Desert View Estates | Maricopa | 5 North | 3 East | 6 | 17 | 27-400261.0000 | 8/30/00 | Desert Hills Water Co | Y |
| 79 | Boulders Carefree, The #06 | Maricopa | 5 North | 4 East | 2 | 30 | 27-200012.0000 | 11/3/80 | Carefree Water Co | N |
| 79 | Boulders, The #9 | Maricopa | 5 North | 4 East | 2 | 14 | 27-200013.0000 | 8/4/95 | Carefree Water Co | N |
| 80 | Black Mountain Foothills | Maricopa | 5 North | 4 East | 3 | 41 | 27-200010.0000 | 11/3/80 | Carefree Water Co | N |
| 80 | Boulders Carefree, The #05 | Maricopa | 5 North | 4 East | 3 | 49 | 27-200011.0000 | 11/10/80 | Carefree Water Co | N |
| 80 | Carefree Grand View Estates #2 | Maricopa | 5 North | 4 East | 3 | 18 | 27-200030.0000 | 9/22/95 | Carefree Water Co | N |
| 80 | Carefree Grande View Ests #1,2 | Maricopa | 5 North | 4 East | 3 | 40 | 27-200031.0000 | 11/3/80 | Carefree Water Co | N |
| 81 | Carefree Foothills | Maricopa | 5 North | 4 East | 4 | 76 | 27-200029.0000 | 7/22/95 | Cave Creek Water Co | N |
| 81 | Carefree Mountain Estates #1 | Maricopa | 5 North | 4 East | 4 | 47 | 27-200036.0000 | 2/11/93 | Cave Creek Water Co | N |
| 81 | Carefree Mountain Estates #2 | Maricopa | 5 North | 4 East | 4 | 25 | 27-200037.0000 | 3/10/94 | Cave Creek Water Co | N |
| 81 | Carefree Sentinel Rock Estates | Maricopa | 5 North | 4 East | 4 | 137 | 27-200039.0000 | 9/23/81 | Cave Creek Water Co | N |
| 81 | Lost Acres Estates | Maricopa | 5 North | 4 East | 4 | 15 | 27-200187.0000 | 12/16/93 | Cave Creek Water Co | N |
| 81 | Summit, The/Carefree | Maricopa | 5 North | 4 East | 4 | 7 | 27-300089.0000 | 1/3/97 | Cave Creek Water Co | N |
| 81 | Los Gemelos | Maricopa | 5 North | 4 East | 4 | 18 | 27-300092.0000 | 5/1/96 | Cave Creek Water Co | N |
| 81 | Los Reales at Carefree | Maricopa | 5 North | 4 East | 4 | 18 | 27-300184.0000 | 9/24/96 | Cave Creek Water Co | N |
| 81 | Canyon Crossings | Maricopa | 5 North | 4 East | 4 | 13 | 27-400093.0000 | 12/1/99 | Cave Creek Water Co | N |
| 81 | Carefree Ironwood Estates | Maricopa | 5 North | 4 East | 4 | 25 | 27-400464.0000 | 2/12/01 | Cave Creek Water Co | N |
| 82 | Desert Enclave | Maricopa | 5 North | 4 East | 5 | 11 | 27-300250.0000 | 6/24/97 | Cave Creek Water Co | N |
| 82 | Cave Creek South Forty | Maricopa | 5 North | 4 East | 5 | 15 | 27-400069.0000 | 6/29/99 | Cave Creek Water Co | N |
| 83 | Estado De Cholla | Maricopa | 5 North | 4 East | 6 | 83 | 27-300467.0000 | 5/18/99 | Cave Creek Water Co | N |
| 83 | Las Ventanas | Maricopa | 5 North | 4 East | 6 | 25 | 27-400304.0000 | 3/27/02 | Cave Creek Water Co | N |
| 86 | Desert Foothills Acres | Maricopa | 5 North | 4 East | 21 | 54 | 27-200091.0000 | 10/26/81 | NA | N |
| 87 | Eagle Ranch Estates | Maricopa | 5 North | 4 East | 23 | 122 | 27-200110.0000 | 10/3/80 | NA | N |

**Table 8.1-12 Assured Water Supply Determinations in the Phoenix AMA[1]**

**A. Certificates of Assured Water Supply**

| Map Key | Subdivision Name | County | Location | | | No. of Lots | ADWR File No. | Date of Determination | Water Provider at the Time of Application | GRD Member |
|---|---|---|---|---|---|---|---|---|---|---|
| | | | Township | Range | Section | | | | | |
| 87 | Lone Mountain Vista #1 | Maricopa | 5 North | 4 East | 23 | 160 | 27-200184.0000 | 10/13/83 | NA | N |
| 88 | Vista Norte | Maricopa | 5 North | 4 East | 28 | 65 | 27-200386.0000 | 5/11/81 | NA | N |
| 89 | Canyon Ridge Estates | Maricopa | 5 North | 4 East | 4 & 5 | 107 | 27-300408.0000 | 3/10/98 | Cave Creek Water Co | N |
| 89 | Black Mountain Estates at Carefree | Maricopa | 5 North | 4 East | 4 & 5 | 22 | 27-402081.0000 | 3/19/07 | Cave Creek Water Co | N |
| 90 | Canyon Creek Estates | Maricopa | 5 North | 5 East | 4 | 23 | 27-300444.0000 | 5/29/98 | Cave Creek Water Co | N |
| 91 | Desert Ranch | Maricopa | 5 North | 5 East | 5, 6, 7 & 8 | NA | 27-200097.0000 | 5/28/82 | NA | N |
| 91 | Desert Ranch | Maricopa | 5 North | 5 East | 5, 6, 7 & 8 | NA | 27-200098.0000 | 10/25/84 | NA | N |
| 91 | Desert Ranch | Maricopa | 5 North | 5 East | 5, 6, 7 & 8 | 606 | 27-200099.0000 | 5/8/87 | NA | N |
| 91 | Desert Ranch | Maricopa | 5 North | 5 East | 5, 6, 7 & 8 | 1097 | 27-200100.0000 | 6/23/88 | NA | N |
| 91 | Desert Ranch #1 | Maricopa | 5 North | 5 East | 5, 6, 7 & 8 | | 27-200101.0000 | 1/10/84 | NA | N |
| 93 | Granite Mountain Ranch | Maricopa | 5 North | 6 East | 19 | 100 | 27-400070.0000 | 3/23/00 | NA | N |
| 94 | Vista Verde Unit One | Maricopa | 5 North | 6 East | 25 & 36 | 185 | 27-401799.0000 | 11/15/05 | Rio Verde utilities | Y |
| 95 | Rio Mountain Estates | Maricopa | 5 North | 6 East | 29 | 109 | 27-400347.0000 | 10/10/01 | NA | Y |
| 97 | Tonto Verde #4 | Maricopa | 5 North | 6 East; 7 East | 36; 31 | 82 | 27-300151.0000 | 8/14/96 | Rio Verde utilities | Y |
| 98 | Tonto Verde #5 | Maricopa | 5 North | 7 East | 31 | 42 | 27-300324.0000 | 9/10/97 | Rio Verde utilities | Y |
| 98 | Tonto Verde #6 | Maricopa | 5 North | 7 East | 31 | 62 | 27-300473.0000 | 8/27/98 | Rio Verde utilities | Y |
| 98 | Tonto Verde #7 | Maricopa | 5 North | 7 East | 31 | 157 | 27-400016.0000 | 6/10/99 | Rio Verde utilities | Y |
| 98 | Tonto Verde #8 | Maricopa | 5 North | 7 East | 31 | 63 | 27-400184.0000 | 1/19/00 | Rio Verde utilities | Y |
| 98 | Tonto Verde Unit Nine | Maricopa | 5 North | 7 East | 31 | 96 | 27-400364.0000 | 8/29/00 | Rio Verde utilities | Y |
| 98 | Tonto Verde Unit Nine & Tonto Verde Unit Ten | Maricopa | 5 North | 7 East | 31 | 76 | 27-400851.0000 | 5/15/03 | Rio Verde utilities | Y |
| 99 | Coldwater Ranch | Maricopa | 4 North | 1 West | 1 | 599 | 27-401470.0000 | 12/1/04 | Arizona American Water Co - Agua Fria | Y |
| 100 | Rancho Cabrillo Parcels A, B, D, & F | Maricopa | 4 North | 1 West | 3 | 708 | 27-400922.0000 | 8/18/04 | Arizona American Water Co - Agua Fria | Y |
| 100 | Rancho Cabrillo Parcel E | Maricopa | 4 North | 1 West | 3 | 156 | 27-401797.0000 | 12/5/05 | Arizona American Water Co - Agua Fria | Y |
| 101 | Dos Rios Unit One and Unit Two | Maricopa | 4 North | 1 West | 12 | 432 | 27-401301.0000 | 10/13/04 | Arizona American Water Co - Agua Fria | Y |
| 102 | Crossriver Units 1-8 | Maricopa | 4 North | 1 West | 13 | 699 | 27-401268.0000 | 7/22/04 | Arizona American Water Co - Agua Fria | Y |
| 103 | Rancho Silverado Units 1 and 2 | Maricopa | 4 North | 1 West | 13 & 14 | 260 | 27-401272.0000 | 7/22/04 | Arizona American Water Co - Agua Fria | Y |
| 104 | Rio Sierra | Maricopa | 4 North | 1 West | 13 & 24 | 280 | 27-401271.0000 | 7/21/04 | Arizona American Water Co - Agua Fria | Y |
| 105 | Unit J - La Quinta at Corte Bella Country Club | Maricopa | 4 North | 1 West | 14 | 78 | 27-401729.0000 | 6/3/05 | Arizona American Water Co - Agua Fria | Y |
| 105 | Sundero | Maricopa | 4 North | 1 West | 14 | 68 | 27-401742.0000 | 8/4/05 | Arizona American Water Co - Agua Fria | Y |
| 106 | Phase 1 Pleasant Valley Country Club | Maricopa | 4 North | 1 West | 14 & 15 | 615 | 27-400793.0000 | 1/24/03 | Arizona American Water Co - Agua Fria | Y |
| 107 | Sun City West #51 | Maricopa | 4 North | 1 West | 15 | 459 | 27-200321.0000 | 2/8/93 | Arizona American Water Co - Sun City West | N |
| 108 | Phase 2, Corte Bella Country Club | Maricopa | 4 North | 1 West | 14 & 15 | 876 | 27-401005.0000 | 2/2/04 | Arizona American Water Co - Agua Fria | Y |
| 109 | Corte Bella Country Club, Phase 3 | Maricopa | 4 North | 1 West | 15 | 299 | 27-401723.0000 | 6/16/05 | Arizona American Water Co - Agua Fria | Y |
| 111 | Sun City West Units 55A,57,58,59 | Maricopa | 4 North | 1 West | 17 | 1080 | 27-200324.0000 | 9/16/94 | Arizona American Water Co - Sun City West | N |
| 111 | Fitzpatrick Ranch Unit I | Maricopa | 4 North | 1 West | 17 | 15 | 27-401683.0000 | 6/3/05 | Arizona American Water Co - Sun City West | Y |
| 111 | Fitzpatrick Ranch Unit II | Maricopa | 4 North | 1 West | 17 | 15 | 27-401880.0000 | 11/29/05 | Arizona American Water Co - Sun City West | Y |
| 111 | Fitzpatrick Ranch Unit III | Maricopa | 4 North | 1 West | 17 | 15 | 27-402142.0000 | 8/28/06 | Arizona American Water Co - Sun City West | Y |
| 112 | Del Webb Grand Ave Prop - Area 2 | Maricopa | 4 North | 1 West | 19 | 2742 | 27-200088.0000 | 5/30/95 | Arizona American Water Co - Agua Fria | N |
| 112 | Del Webb's Sun City Grand Desert Sage II | Maricopa | 4 North | 1 West | 19 | 313 | 27-300442.0000 | 9/25/98 | Arizona American Water Co - Agua Fria | |
| 113 | Del Webb Grand Ave Prop - Area 1 | Maricopa | 4 North | 1 West | 19, 20, 28-32 | 5833 | 27-200086.0000 | 5/30/95 | Arizona American Water Co - Agua Fria | N |
| 114 | Park Place | Maricopa | 4 North | 1 West | 28 | 5 | 27-200217.0000 | 9/21/93 | Arizona American Water Co - Sun City | N |
| 115 | The Village at Sun City Grand Condominium, Phases | Maricopa | 4 North | 1 West | 29 | 252 | 27-400992.0000 | 9/24/03 | Arizona American Water Co - Agua Fria | Y |
| 116 | Del Webb's Sun City Grand Ironwood/Pk Pl | Maricopa | 4 North | 1 West | 20 & 29 | 317 | 27-400329.0000 | 3/2/01 | Arizona American Water Co - Agua Fria | N |
| 117 | Kingswood Park #1 | Maricopa | 4 North | 1 West | 31 & 32 | 2268 | 27-200150.0000 | 10/29/87 | NA | N |
| 118 | Kingswood Parke #1 Parcel 18, 19 | Maricopa | 4 North | 1 West | 32 | 128 | 27-200152.0000 | 11/25/94 | Arizona American Water Co - Agua Fria | N |
| 118 | Kingswood Park Parcel 01-05, 07 | Maricopa | 4 North | 1 West | 32 | 541 | 27-300029.0000 | 7/27/95 | Arizona American Water Co - Agua Fria | N |
| 118 | Kingswood Parke Parcels 15,17,18,19 & A Portion Of 16 | Maricopa | 4 North | 1 West | 32 | 233 | 27-300030.0000 | 7/26/95 | Arizona American Water Co - Agua Fria | N |
| 118 | Kingswood Parke #1 Parcels 8-11,12A,13 | Maricopa | 4 North | 1 West | 32 | 394 | 27-300104.0000 | 6/21/96 | Arizona American Water Co - Agua Fria | N |
| 119 | Sun Village | Maricopa | 4 North | 1 West | 33 | 3054 | 27-200330.0000 | 2/15/89 | NA | N |
| 119 | Sun Village #1 | Maricopa | 4 North | 1 West | 33 | | 27-200331.0000 | 7/8/86 | NA | N |
| 119 | Parke Row | Maricopa | 4 North | 1 West | 33 | 85 | 27-300251.0000 | 11/20/97 | Arizona American Water Co - Agua Fria | N |

**Table 8.1-12 Assured Water Supply Determinations in the Phoenix AMA[1]**

**A. Certificates of Assured Water Supply**

| Map Key | Subdivision Name | County | Location | | | No. of Lots | ADWR File No. | Date of Determination | Water Provider at the Time of Application | GRD Member |
|---|---|---|---|---|---|---|---|---|---|---|
| | | | Township | Range | Section | | | | | |
| 119 | Litchfield Subdivision | Maricopa | 4 North | 1 West | 33 | 142 | 27-300291.0000 | 6/5/98 | Arizona American Water Co - Agua Fria | Y |
| 119 | Park Place Condominium | Maricopa | 4 North | 1 West | 33 | 258 | 27-401557.0000 | 3/14/05 | Arizona American Water Co - Agua Fria | Y |
| 119 | Bellazano | Maricopa | 4 North | 1 West | 33 | 444 | 27-500042.0000 | 3/20/07 | Arizona American Water Co - Agua Fria | Y |
| 119 | Sun City West Units 53-56 | Maricopa | 4 North | 1 West | 33 | 1116 | 27-200323.0000 | 12/29/93 | Arizona American Water Co - Sun City West | N |
| 120 | Pinnacle West Ranch/Citrus West | Maricopa | 4 North | 2 West | 10 | 54 | 27-300015.0000 | 5/16/97 | Beardsley Water Co | Y |
| 121 | Rio Rancho Estates North parcels 1, 2 & 5, South, Parcel 6 | Maricopa | 4 North | 2 West | 3 & 10 | 618 | 27-401762.0000 | 5/8/08 | Beardsley Water Co | Y |
| 122 | Harold Yingling | Maricopa | 4 North | 2 West | 14 | 8 | 27-200139.0000 | 5/6/92 | NA | N |
| 124 | Austin Ranch West Parcels, 1-6 | Maricopa | 4 North | 2 West | 15 | 1198 | 27-402121.0000 | 6/13/07 | Beardsley Water Co | Y |
| 125 | Del Webb Grand Ave Prop - Area 2 | Maricopa | 4 North | 2 West | 23, 24, 25, 26 & 36 | | 27-200089.0000 | 5/30/95 | Arizona American Water Co - Agua Fria | N |
| 126 | Del Webb Grand Ave Prop - Area 1 | Maricopa | 4 North | 2 West | 24, 25 & 36 | | 27-200087.0000 | 5/30/85 | Arizona American Water Co - Agua Fria | N |
| 127 | Desert Mesa II | Maricopa | 4 North | 2 West | 25 | 17 | 27-400498.0000 | 10/9/01 | Arizona American Water Co - Agua Fria | N |
| 128 | Del Webb's Sun City Grand, Phase IV Unit 106 | Maricopa | 4 North | 2 West | 25 | 50 | 27-400530.0000 | 11/29/01 | Arizona American Water Co - Agua Fria | N |
| 128 | Del Webb's Sun City Grand, Phase IV, Unit 104 | Maricopa | 4 North | 2 West | 25 | 35 | 27-400550.0000 | 11/29/01 | Arizona American Water Co - Agua Fria | N |
| 129 | Del Webb's Sun City Grand, Phase IV, Unit 107 | Maricopa | 4 North | 2 West | 26 & 27 | 412 | 27-400546.0000 | 11/29/01 | Arizona American Water Co - Agua Fria | N |
| 130 | Arizona Traditions I | Maricopa | 4 North | 2 West | 34 | 26 | 27-300100.0000 | 6/6/96 | Arizona American Water Co - Agua Fria | Y |
| 130 | Arizona Traditions II & III | Maricopa | 4 North | 2 West | 34 | 106 | 27-300101.0000 | 6/6/96 | Arizona American Water Co - Agua Fria | Y |
| 130 | Arizona Traditions IV - VII | Maricopa | 4 North | 2 West | 34 | 398 | 27-300177.0000 | 4/25/97 | Arizona American Water Co - Agua Fria | Y |
| 130 | Arizona Traditions North Parcel XVI | Maricopa | 4 North | 2 West | 34 | 129 | 27-400641.0000 | 6/10/02 | Arizona American Water Co - Agua Fria | Y |
| 130 | Arizona Traditions North Parcel XV | Maricopa | 4 North | 2 West | 34 | 244 | 27-400764.0000 | 1/6/03 | Arizona American Water Co - Agua Fria | Y |
| 130 | Bell Pointe 1 | Maricopa | 4 North | 2 West | 34 | 405 | 27-400939.0000 | 9/17/03 | Arizona American Water Co - Agua Fria | Y |
| 130 | Arizona Traditions North Parcel XIV | Maricopa | 4 North | 2 West | 34 | 240 | 27-401177.0000 | 2/25/04 | Arizona American Water Co - Agua Fria | Y |
| 131 | Happy Trails Resort | Maricopa | 4 North | 2 West | 35 | | 27-200137.0000 | 1/18/85 | Arizona American Water Co - Sun City | N |
| 131 | Happy Trails Resorts #2 | Maricopa | 4 North | 2 West | 35 | 57 | 27-200138.0000 | 1/31/89 | NA | N |
| 131 | Arizona Traditions VIII-X | Maricopa | 4 North | 2 West | 35 | 263 | 27-300402.0000 | 1/27/98 | Arizona American Water Co - Agua Fria | Y |
| 131 | Arizona Traditions Parcel XI | Maricopa | 4 North | 2 West | 35 | 108 | 27-300529.0000 | 1/25/99 | Arizona American Water Co - Agua Fria | Y |
| 131 | Arizona Traditions XII & XIII | Maricopa | 4 North | 2 West | 35 | 267 | 27-400282.0000 | 9/11/00 | Arizona American Water Co - Agua Fria | Y |
| 131 | Arizona Traditions North Parcel XIII | Maricopa | 4 North | 2 West | 35 | 128 | 27-400544.0000 | 12/7/01 | Arizona American Water Co - Agua Fria | Y |
| 132 | Kingswood Park #1 | Maricopa | 4 North | 2 West | 36 | 2268 | 27-200151.0000 | 10/29/87 | NA | N |
| 133 | Bell West Ranch | Maricopa | 4 North | 2 West | 36 | 1068 | 27-300537.0000 | 2/5/99 | Arizona American Water Co - Agua Fria | Y |
| 136 | Sun City Festival, Phase 1 | Maricopa | 4 North | 4 West | 13, 22, 23, 24, 25 & 26 | 3473 | 27-401140.0000 | 11/23/04 | Town of Buckeye | Y |
| 137 | Festival Foothills | Maricopa | 4 North | 4 West | 24 & 25 | 819 | 27-401959.0000 | 5/9/06 | Town of Buckeye | Y |
| 139 | Pleasant View Estates | Maricopa | 4 North | 1 East | 9 | 38 | 27-200235.0000 | 1/12/95 | Sunrise Water Co | N |
| 139 | Sunrise #5 | Maricopa | 4 North | 1 East | 9 | | 27-200334.0000 | 3/7/84 | Sunrise Water Co | N |
| 139 | Sunrise #5, Phase II | Maricopa | 4 North | 1 East | 9 | 40 | 27-200335.0000 | 11/28/88 | Sunrise Water Co | N |
| 139 | Sunrise #6 & #7 | Maricopa | 4 North | 1 East | 9 | 59 | 27-200336.0000 | 2/3/95 | Sunrise Water Co | N |
| 139 | Treasure Canyon | Maricopa | 4 North | 1 East | 9 | 60 | 27-200356.0000 | 12/12/94 | Sunrise Water Co | N |
| 139 | Treasure Canyon II | Maricopa | 4 North | 1 East | 9 | 23 | 27-300201.0000 | 2/10/97 | Sunrise Water Co | N |
| 139 | Camino De Oro Ranch | Maricopa | 4 North | 1 East | 9 | 24 | 27-400522.0000 | 11/29/01 | Sunrise Water Co | N |
| 139 | Melton Ranch II | Maricopa | 4 North | 1 East | 9 | 31 | 27-401412.0000 | 1/21/05 | Sunrise Water Co | Y |
| 140 | La Caille | Maricopa | 4 North | 1 East | 10 | 12 | 27-200159.0000 | 6/3/95 | Sunrise Water Co | N |
| 140 | Summit at Sunrise Mountain | Maricopa | 4 North | 1 East | 10 | 16 | 27-300541.0000 | 12/28/98 | Sunrise Water Co | Y |
| 140 | Ventana Picachos | Maricopa | 4 North | 1 East | 10 | 52 | 27-401590.0000 | 1/11/06 | Sunrise Water Co | Y |
| 141 | Calle Lejos Estates | Maricopa | 4 North | 1 East | 11 | 56 | 27-200017.0000 | 9/8/94 | Sunrise Water Co | N |
| 141 | Eagle Canyon | Maricopa | 4 North | 1 East | 11 | 71 | 27-300231.0000 | 4/7/98 | Sunrise Water Co | N |
| 141 | Calle Lejos Estates | Maricopa | 4 North | 1 East | 11 | 56 | 27-300265.0000 | 3/21/97 | Sunrise Water Co | N |
| 141 | Silver Crest at Treasure Canyon | Maricopa | 4 North | 1 East | 11 | 59 | 27-300492.0000 | 4/27/00 | Sunrise Water Co | N |
| 141 | Clearview Estates | Maricopa | 4 North | 1 East | 11 | 55 | 27-300554.0000 | 2/18/99 | Sunrise Water Co | Y |
| 141 | Eagle Canyon | Maricopa | 4 North | 1 East | 11 | 71 | 27-300555.0000 | 3/18/99 | Sunrise Water Co | Y |
| 141 | Silver Crest at Treasure Canyon | Maricopa | 4 North | 1 East | 11 | 59 | 27-400264.0000 | 6/10/98 | Sunrise Water Co | N |
| 141 | Starlight Canyon | Maricopa | 4 North | 1 East | 11 | 18 | 27-400611.0000 | 6/25/02 | Sunrise Water Co | Y |
| 141 | Silver Canyon Ranch Unit I and Unit II | Maricopa | 4 North | 1 East | 11 | 47 | 27-401757.0000 | 6/26/06 | Sunrise Water Co | Y |

**Table 8.1-12 Assured Water Supply Determinations in the Phoenix AMA[1]**

**A. Certificates of Assured Water Supply**

| Map Key | Subdivision Name | County | Location | | | No. of Lots | ADWR File No. | Date of Determination | Water Provider at the Time of Application | GRD Member |
|---|---|---|---|---|---|---|---|---|---|---|
| | | | Township | Range | Section | | | | | |
| 141 | Eagle Ridge Estates | Maricopa | 4 North | 1 East | 11 | 6 | 27-401974.0000 | 3/15/06 | Sunrise Water Co | Y |
| 141 | Mountain Ridge Views | Maricopa | 4 North | 1 East | 11 | 9 | 27-402091.0000 | 6/14/07 | Sunrise Water Co | Y |
| 141 | Caballos Del Rio | Maricopa | 4 North | 1 East | 11 | 38 | 27-700371.0000 | 1/8/08 | Sunrise Water Co | Y |
| 142 | Patrick Acres | Maricopa | 4 North | 1 East | 14 | 9 | 27-200220.0000 | 5/18/94 | Sunrise Water Co | N |
| 142 | Pinnacle Ranch | Maricopa | 4 North | 1 East | 14 | 48 | 27-200234.0000 | 12/12/94 | Sunrise Water Co | N |
| 142 | Sunrise #8 | Maricopa | 4 North | 1 East | 14 | 60 | 27-200337.0000 | 5/11/95 | Sunrise Water Co | N |
| 142 | Campanos Estates | Maricopa | 4 North | 1 East | 14 | 16 | 27-402252.0000 | 10/17/06 | Sunrise Water Co | Y |
| 143 | Citrus Garden Estates | Maricopa | 4 North | 1 East | 15 | 48 | 27-200058.0000 | 3/10/87 | Rose Valley Water Co | N |
| 143 | Starlight Estates III | Maricopa | 4 North | 1 East | 15 | 16 | 27-200317.0000 | 5/8/95 | Sunrise Water Co | N |
| 143 | Starlight Estates, Inc. | Maricopa | 4 North | 1 East | 15 | 19 | 27-200318.0000 | 7/17/84 | Sunrise Water Co | N |
| 143 | Salida Del Sol | Maricopa | 4 North | 1 East | 15 | 26 | 27-300504.0000 | 12/7/98 | Sunrise Water Co | Y |
| 143 | Salida Del Sol | Maricopa | 4 North | 1 East | 15 | 26 | 27-400045.0000 | 12/7/98 | Sunrise Water Co | N |
| 143 | Cantera Gates | Maricopa | 4 North | 1 East | 15 | 9 | 27-400130.0000 | 1/5/00 | Rose Valley Water Co | Y |
| 143 | Hunter Field Estates | Maricopa | 4 North | 1 East | 15 | 22 | 27-400241.0000 | 10/18/00 | Rose Valley Water Co | Y |
| 144 | Sun City West #52 | Maricopa | 4 North | 1 East | 16 | 622 | 27-200322.0000 | 8/17/93 | Arizona American Water Co - Sun City | N |
| 145 | Unnamed property, Maricopa Co.,91st/DVR | Maricopa | 4 North | 1 East | 21 | 424 | 27-200366.0000 | 6/20/95 | Rose Valley Water Co | N |
| 145 | Dove Valley Ranch, Parcel 3 | Maricopa | 4 North | 1 East | 21 | 638 | 27-300188.0000 | 1/3/97 | Rose Valley Water Co | Y |
| 145 | Dove Valley Ranch, Parcel 5 | Maricopa | 4 North | 1 East | 21 | 148 | 27-300219.0000 | 6/24/97 | Rose Valley Water Co | Y |
| 145 | Dove Valley Ranch, Parcel 2E | Maricopa | 4 North | 1 East | 21 | 79 | 27-300595.0000 | 2/22/99 | Rose Valley Water Co | N |
| 145 | Dove Valley Ranch, Parcels 3B, 3C, 3F | Maricopa | 4 North | 1 East | 21 | 294 | 27-400035.0000 | 5/12/99 | Rose Valley Water Co | N |
| 145 | Peoria Mountain Vistas | Maricopa | 4 North | 1 East | 21 | 148 | 27-400059.0000 | 4/12/99 | Rose Valley Water Co | N |
| 146 | Deer Village | Maricopa | 4 North | 1 East | 22 | 387 | 27-300061.0000 | 2/14/97 | Rose Valley Water Co | Y |
| 146 | Dove Valley Ranch, Parcel 6 | Maricopa | 4 North | 1 East | 22 | 257 | 27-300172.0000 | 2/10/97 | Rose Valley Water Co | Y |
| 146 | Silverton, Parcels 1, 2 & 3 | Maricopa | 4 North | 1 East | 22 | 179 | 27-300186.0000 | 12/20/96 | New River Utility Co | Y |
| 146 | Deer Village II Parcels 4A and 4B | Maricopa | 4 North | 1 East | 22 | 148 | 27-300189.0000 | 4/17/97 | Rose Valley Water Co | Y |
| 146 | Sunrise at Desert Mountain | Maricopa | 4 North | 1 East | 22 | 99 | 27-300193.0000 | 4/8/97 | New River Utility Co | Y |
| 146 | Silverton Unit II | Maricopa | 4 North | 1 East | 22 | 162 | 27-400032.0000 | 6/16/99 | New River Utility Co | Y |
| 147 | Riverstone Estates | Maricopa | 4 North | 1 East | 23 | 101 | 27-401624.0000 | 4/11/05 | New River Utility Co | Y |
| 148 | New River Commerce Park | Maricopa | 4 North | 1 East | 26 | 13 | 27-400076.0000 | 1/5/00 | New River Utility Co | Y |
| 148 | Fletcher Heights Parcel 21 | Maricopa | 4 North | 1 East | 26 | 110 | 27-400652.0000 | 6/20/02 | New River Utility Co | Y |
| 149 | Canyon Ridge West | Maricopa | 4 North | 1 East | 31 | 367 | 27-300530.0000 | 6/22/99 | Arizona American Water Co - Sun City | Y |
| 149 | Canyon Ridge West Parcel 5 | Maricopa | 4 North | 1 East | 31 | 152 | 27-401138.0000 | 4/1/04 | Arizona American Water Co - Agua Fria | Y |
| 149 | The Village at Canyon Ridge West | Maricopa | 4 North | 1 East | 31 | 185 | 27-401599.0000 | 7/18/05 | Arizona American Water Co - Agua Fria | Y |
| 150 | Stonebrook | Maricopa | 4 North | 1 East | 33 | 164 | 27-200320.0000 | 2/7/94 | Arizona American Water Co - Agua Fria | N |
| 151 | Riverwalk | Maricopa | 4 North | 1 East | 11 & 14 | 51 | 27-700327.0000 | 7/9/07 | Sunrise Water Co | Y |
| 152 | Fletcher Heights, Phase I,II,III:A&B | Maricopa | 4 North | 1 East | 14, 22 & 23 | 2986 | 27-300237.0000 | 5/1/97 | New River Utility Co | N |
| 154 | Westbrook Village | Maricopa | 4 North | 1 East | 27 & 28 | 214 | 27-200399.0000 | 11/10/82 | City of Peoria | N |
| 161 | Anthem-Phase 1.c. (Jacka) | Maricopa | 4 North | 2 East | 10, 14 & 15 | 1294 | 27-400301.0000 | 11/21/00 | Arizona American Water Co - Anthem | N |
| 163 | Quail Creek | Maricopa | 4 North | 4 East | 1 | 3000 | 27-200261.0000 | 6/10/82 | NA | N |
| 164 | Pinnacle Peak Courts | Maricopa | 4 North | 4 East | 11 | 243 | 27-200230.0000 | 7/21/81 | NA | N |
| 165 | La Vida | Maricopa | 4 North | 4 East | 13 | 62 | 27-200163.0000 | 8/14/80 | NA | N |
| 165 | La Vida #2 | Maricopa | 4 North | 4 East | 13 | 83 | 27-200164.0000 | 7/20/81 | NA | N |
| 166 | Pinnacle Peak Greens | Maricopa | 4 North | 4 East | 14 | 305 | 27-200231.0000 | 7/21/81 | NA | N |
| 168 | Pinnacle Peak Heights #5 | Maricopa | 4 North | 5 East | 17 | 47 | 27-200232.0000 | 6/8/81 | NA | N |
| 168 | Pinnacle Peak Heights #6 | Maricopa | 4 North | 5 East | 17 | 15 | 27-200233.0000 | 6/8/81 | NA | N |
| 170 | Highlands at Pinnacle Peak,The | Maricopa | 4 North | 5 East | 5 & 6 | 826 | 27-200143.0000 | 6/5/81 | NA | N |
| 171 | Verde Village | Maricopa | 4 North | 7 East | 6 | 19 | 27-400106.0000 | 6/29/99 | Rio Verde utilities | Y |
| 172 | Rio Verde Estates | Maricopa | 4 North | 7 East | 7 | 30 | 27-300399.0000 | 4/20/98 | Rio Verde utilities | Y |
| 174 | Sun Ridge (The Cliffs-The Sprg | Maricopa | 3 North | 1 West | 1 | 360 | 27-200328.0000 | 8/18/92 | City of El Mirage | N |
| 175 | Cottonwood Estates #1 | Maricopa | 3 North | 1 West | 2 | 12 | 27-200080.0000 | 10/3/95 | City of El Mirage | N |
| 175 | Hidden Royal Acres | Maricopa | 3 North | 1 West | 2 | 48 | 27-200141.0000 | 3/13/85 | City of El Mirage | N |

**Table 8.1-12 Assured Water Supply Determinations in the Phoenix AMA[1]**

**A. Certificates of Assured Water Supply**

| Map Key | Subdivision Name | County | Location | | | No. of Lots | ADWR File No. | Date of Determination | Water Provider at the Time of Application | GRD Member |
|---|---|---|---|---|---|---|---|---|---|---|
| | | | Township | Range | Section | | | | | |
| 175 | Fox Hill Run | Maricopa | 3 North | 1 West | 2 | 100 | 27-300103.0000 | 5/1/96 | City of El Mirage | N |
| 175 | Sunrize at Surprise | Maricopa | 3 North | 1 West | 2 | 16 | 27-300235.0000 | 1/7/97 | City of El Mirage | N |
| 176 | Villages at West Point | Maricopa | 3 North | 1 West | 3 | 427 | 27-300202.0000 | 12/16/96 | Arizona American Water Co - Agua Fria | N |
| 176 | Villages at West Point | Maricopa | 3 North | 1 West | 3 | 427 | 27-300203.0000 | 3/6/97 | Arizona American Water Co - Agua Fria | N |
| 176 | Homes by Dave Brown at West Point | Maricopa | 3 North | 1 West | 3 | 491 | 27-300204.0000 | 12/16/96 | Arizona American Water Co - Agua Fria | Y |
| 176 | Dave Brown at West Point | Maricopa | 3 North | 1 West | 3 | 491 | 27-300205.0000 | 3/6/97 | Arizona American Water Co - Agua Fria | N |
| 176 | Dave Brown at West Point-Model Complex | Maricopa | 3 North | 1 West | 3 | 17 | 27-300207.0000 | 12/16/96 | Arizona American Water Co - Agua Fria | N |
| 176 | Kaufman & Broad at West Point | Maricopa | 3 North | 1 West | 3 | 180 | 27-300227.0000 | 3/7/97 | Arizona American Water Co - Agua Fria | Y |
| 176 | Ryland Homes at West Point & Ryland Home | Maricopa | 3 North | 1 West | 3 | 226 | 27-300228.0000 | 11/15/96 | Arizona American Water Co - Agua Fria | N |
| 176 | U.S. Home @ West Point Towne Center | Maricopa | 3 North | 1 West | 3 | 281 | 27-300356.0000 | 12/15/97 | Arizona American Water Co - Agua Fria | Y |
| 177 | Mountain Vista Ranch Parcel 10 | Maricopa | 3 North | 1 West | 6 | 177 | 27-200409.0000 | 6/6/96 | NA | N |
| 177 | Mountain Vista Ranch Parcels 7 & 8 | Maricopa | 3 North | 1 West | 6 | 355 | 27-200410.0000 | 9/12/96 | NA | N |
| 177 | Mountain Vista Ranch Parcel 06 | Maricopa | 3 North | 1 West | 6 | 266 | 27-300137.0000 | 6/6/96 | NA | N |
| 178 | Greenway Parc Phase I and II | Maricopa | 3 North | 1 West | 7 | 565 | 27-300582.0000 | 4/26/99 | Arizona American Water Co - Agua Fria | Y |
| 178 | Greenway Parc at Surprise Three | Maricopa | 3 North | 1 West | 7 | 78 | 27-400058.0000 | 7/16/99 | Arizona American Water Co - Agua Fria | N |
| 178 | Legacy Parc | Maricopa | 3 North | 1 West | 7 | 1031 | 27-400079.0000 | 12/1/99 | Arizona American Water Co - Agua Fria | N |
| 178 | Tash Property | Maricopa | 3 North | 1 West | 7 | 251 | 27-400404.0000 | 11/29/01 | Arizona American Water Co - Agua Fria | Y |
| 179 | Fifth (5th) Avenue Subdivision | Maricopa | 3 North | 1 West | 11 | 30 | 27-300125.0000 | 5/28/96 | City of El Mirage | N |
| 180 | Montana Blanca Estates | Maricopa | 3 North | 1 West | 13 | 153 | 27-300187.0000 | 11/16/98 | City of El Mirage | N |
| 181 | Pueblo Futuro Subdivision | Maricopa | 3 North | 1 West | 13 | 119 | 27-300270.0000 | 7/2/97 | City of El Mirage | N |
| 181 | Arizona Brisas - Phase One | Maricopa | 3 North | 1 West | 13 | 454 | 27-300491.0000 | 12/16/98 | City of El Mirage | N |
| 181 | Arizona Brisas - Phase Two | Maricopa | 3 North | 1 West | 13 | 211 | 27-300495.0000 | 12/16/98 | City of El Mirage | N |
| 181 | Arizona Brisas - Phase Three | Maricopa | 3 North | 1 West | 13 | 275 | 27-300496.0000 | 12/16/98 | City of El Mirage | N |
| 181 | Sundial Units I and II | Maricopa | 3 North | 1 West | 13 | 1018 | 27-400012.0000 | 5/12/99 | City of El Mirage | N |
| 182 | Greer Ranch South | Maricopa | 3 North | 1 West | 19 | 677 | 27-400980.0000 | 1/27/04 | Arizona American Water Co - Agua Fria | Y |
| 182 | Greer Ranch North | Maricopa | 3 North | 1 West | 19 | 878 | 27-401394.0000 | 12/9/04 | Arizona American Water Co - Agua Fria | Y |
| 183 | Desert Mirage Acres | Maricopa | 3 North | 1 West | 23 | 10 | 27-300109.0000 | 7/10/96 | City of El Mirage | N |
| 184 | Pueblo El Mirage R.V. Resort | Maricopa | 3 North | 1 West | 24 | 2135 | 27-200258.0000 | 1/8/85 | City of El Mirage | N |
| 185 | Agua Fria Ranch | Maricopa | 3 North | 1 West | 25 | 783 | 27-400795.0000 | 12/16/02 | Arizona American Water Co - Agua Fria | Y |
| 186 | Twelve Oaks Estates | Maricopa | 3 North | 1 West | 30 | 130 | 27-401040.0000 | 1/27/04 | Arizona American Water Co - Agua Fria | Y |
| 186 | Twelve Oaks Estates II | Maricopa | 3 North | 1 West | 30 | 164 | 27-402233.0000 | 12/5/06 | Arizona American Water Co - Agua Fria | Y |
| 188 | Woolf Crossing | Maricopa | 3 North | 1 West | 31 | 656 | 27-402089.0000 | 10/16/06 | Arizona American Water Co - Agua Fria | Y |
| 190 | Northwest Ranch | Maricopa | 3 North | 2 West | 1 | 957 | 27-300535.0000 | 3/31/99 | Arizona American Water Co - Agua Fria | Y |
| 190 | Surprise Farms - 1A South | Maricopa | 3 North | 2 West | 1 | 605 | 27-400269.0000 | 8/10/00 | Arizona American Water Co - Agua Fria | Y |
| 191 | Surprise Farms - 1B North | Maricopa | 3 North | 2 West | 2 | 435 | 27-400270.0000 | 8/10/00 | Arizona American Water Co - Agua Fria | Y |
| 191 | Surprise Farms Phase 3, Parcel 6 | Maricopa | 3 North | 2 West | 2 | 118 | 27-401391.0000 | 10/5/04 | Arizona American Water Co - Agua Fria | Y |
| 191 | Surprise Farms Phase 2, Parcel 4 | Maricopa | 3 North | 2 West | 2 | 134 | 27-401405.0000 | 10/5/04 | Arizona American Water Co - Agua Fria | Y |
| 191 | Surprise Farms Phase 2, Parcel 6 | Maricopa | 3 North | 2 West | 2 | 138 | 27-401406.0000 | 10/5/04 | Arizona American Water Co - Agua Fria | Y |
| 191 | Surprise Farms Phase 2, Parcel 5 | Maricopa | 3 North | 2 West | 2 | 110 | 27-401407.0000 | 10/29/04 | Arizona American Water Co - Agua Fria | Y |
| 191 | Surprise Farms Phase 2, Parcel 2 | Maricopa | 3 North | 2 West | 2 | 129 | 27-401408.0000 | 10/5/04 | Arizona American Water Co - Agua Fria | Y |
| 191 | Surprise Farms Phase 2, Parcel 3 | Maricopa | 3 North | 2 West | 2 | 103 | 27-401409.0000 | 10/29/04 | Arizona American Water Co - Agua Fria | Y |
| 191 | Surprise Farms Phase 2 Parcel 1 | Maricopa | 3 North | 2 West | 2 | 110 | 27-401410.0000 | 11/17/04 | Arizona American Water Co - Agua Fria | Y |
| 192 | Surprise Farms - 1B South | Maricopa | 3 North | 2 West | 3 | 636 | 27-400268.0000 | 8/10/00 | Arizona American Water Co - Agua Fria | Y |
| 192 | Surprise Farms Phase 3 Parcel 1 | Maricopa | 3 North | 2 West | 3 | 155 | 27-401386.0000 | 10/14/04 | Arizona American Water Co - Agua Fria | Y |
| 192 | Surprise Farms Phase 3 - Parcel 2 | Maricopa | 3 North | 2 West | 3 | 92 | 27-401387.0000 | 10/5/04 | Arizona American Water Co - Agua Fria | Y |
| 192 | Surprise Farms Phase 3 - Parcel 3 | Maricopa | 3 North | 2 West | 3 | 73 | 27-401388.0000 | 10/14/04 | Arizona American Water Co - Agua Fria | Y |
| 192 | Surprise Farms Phase 3 - Parcel 4 | Maricopa | 3 North | 2 West | 3 | 134 | 27-401389.0000 | 10/14/04 | Arizona American Water Co - Agua Fria | Y |
| 192 | Surprise Farms Phase 4 - Parcel 6 | Maricopa | 3 North | 2 West | 3 | 81 | 27-401566.0000 | 1/19/05 | Arizona American Water Co - Agua Fria | Y |
| 192 | Surprise Farms Phase 4 - Parcel 5 | Maricopa | 3 North | 2 West | 3 | 82 | 27-401567.0000 | 1/19/05 | Arizona American Water Co - Agua Fria | Y |
| 192 | Surprise Farms Phase 4 - Parcel 4 | Maricopa | 3 North | 2 West | 3 | 119 | 27-401568.0000 | 1/19/05 | Arizona American Water Co - Agua Fria | Y |
| 192 | Surprise Farms Phase 4 - Parcel 3 | Maricopa | 3 North | 2 West | 3 | 86 | 27-401569.0000 | 1/19/05 | Arizona American Water Co - Agua Fria | Y |

**Table 8.1-12 Assured Water Supply Determinations in the Phoenix AMA[1]**

**A. Certificates of Assured Water Supply**

| Map Key | Subdivision Name | County | Location | | | No. of Lots | ADWR File No. | Date of Determination | Water Provider at the Time of Application | GRD Member |
|---|---|---|---|---|---|---|---|---|---|---|
| | | | Township | Range | Section | | | | | |
| 192 | Surprise Farms Phase 4 - Parcel 2 | Maricopa | 3 North | 2 West | 3 | 76 | 27-401570.0000 | 1/19/05 | Arizona American Water Co - Agua Fria | Y |
| 192 | Surprise Farms Phase 4 - Parcel 1 | Maricopa | 3 North | 2 West | 3 | 77 | 27-401571.0000 | 1/19/05 | Arizona American Water Co - Agua Fria | Y |
| 192 | Surprise Farms Phase 5 | Maricopa | 3 North | 2 West | 3 | 419 | 27-402150.0000 | 7/26/06 | Arizona American Water Co - Agua Fria | Y |
| 193 | Sierra Montana Parcel 7 | Maricopa | 3 North | 2 West | 11 | 140 | 27-401604.0000 | 2/14/05 | Arizona American Water Co - Agua Fria | Y |
| 193 | Sierra Montana Parcels 12 & 14 | Maricopa | 3 North | 2 West | 11 | 356 | 27-401124.0000 | 12/26/03 | Arizona American Water Co - Agua Fria | Y |
| 194 | Sarah Ann Ranch | Maricopa | 3 North | 2 West | 14 | 960 | 27-401205.0000 | 7/29/04 | Arizona American Water Co - Agua Fria | Y |
| 195 | Sycamore Farms Parcel 13 | Maricopa | 3 North | 2 West | 24 | 250 | 27-401521.0000 | 5/3/05 | Arizona American Water Co - Agua Fria | Y |
| 195 | Sycamore Farms Parcel 11 | Maricopa | 3 North | 2 West | 24 | 168 | 27-700217.0000 | 8/24/07 | Arizona American Water Co - Agua Fria | Y |
| 196 | Zanjero Pass Parcels 1-3, Phases 2-4 & Parcel 4, Phase 1 | Maricopa | 3 North | 2 West | 26 | 187 | 27-401932.0000 | 3/8/06 | Arizona American Water Co - Agua Fria | Y |
| 197 | Ramola of Arizona Grapefruit | Maricopa | 3 North | 2 West | 27 | 300 | 27-200273.0000 | 8/19/83 | Arizona American Water Co - Agua Fria | N |
| 197 | Cortessa Parcel 1 | Maricopa | 3 North | 2 West | 27 | 109 | 27-401321.0000 | 1/5/05 | Arizona American Water Co - Agua Fria | Y |
| 197 | Cortessa Parcel 2 | Maricopa | 3 North | 2 West | 27 | 126 | 27-401322.0000 | 1/5/05 | Arizona American Water Co - Agua Fria | Y |
| 197 | Cortessa Parcel 3 | Maricopa | 3 North | 2 West | 27 | 113 | 27-401323.0000 | 1/5/05 | Arizona American Water Co - Agua Fria | Y |
| 197 | Cortessa Parcel 4 | Maricopa | 3 North | 2 West | 27 | 99 | 27-401324.0000 | 1/5/05 | Arizona American Water Co - Agua Fria | Y |
| 197 | Cortessa Parcels 5, 6, 9, 12, 13, 14 & 15 | Maricopa | 3 North | 2 West | 27 | 785 | 27-401325.0000 | 1/5/05 | Arizona American Water Co - Agua Fria | Y |
| 197 | Cortessa Parcel 7 | Maricopa | 3 North | 2 West | 27 | 101 | 27-401326.0000 | 1/5/05 | Arizona American Water Co - Agua Fria | Y |
| 197 | Cortessa Parcel 10 | Maricopa | 3 North | 2 West | 27 | 78 | 27-401328.0000 | 1/5/05 | Arizona American Water Co - Agua Fria | Y |
| 197 | Cortessa Parcel 18 | Maricopa | 3 North | 2 West | 27 | 29 | 27-401332.0000 | 1/5/05 | Arizona American Water Co - Agua Fria | Y |
| 199 | Cortessa Parcel 8 | Maricopa | 3 North | 2 West | 27 | 113 | 27-401327.0000 | 1/5/05 | Arizona American Water Co - Agua Fria | Y |
| 199 | Cortessa Parcel 11 | Maricopa | 3 North | 2 West | 27 | 131 | 27-401329.0000 | 1/5/05 | Arizona American Water Co - Agua Fria | Y |
| 199 | Cortessa Parcel 16 | Maricopa | 3 North | 2 West | 27 | 36 | 27-401330.0000 | 1/5/05 | Arizona American Water Co - Agua Fria | Y |
| 199 | Cortessa Parcel 17 | Maricopa | 3 North | 2 West | 27 | 12 | 27-401331.0000 | 1/5/05 | Arizona American Water Co - Agua Fria | Y |
| 200 | Sonoran Ridge Estates Unit 1 | Maricopa | 3 North | 2 West | 33 | 33 | 27-400327.0000 | 9/7/00 | Water Utility of Greater Buckeye | Y |
| 200 | Sonoran Ridge Estates Unit 2 | Maricopa | 3 North | 2 West | 33 | 36 | 27-400506.0000 | 9/21/01 | Water Utility of Greater Buckeye | Y |
| 200 | Sonoran Ridge Estates Unit 3 | Maricopa | 3 North | 2 West | 33 | 96 | 27-400731.0000 | 12/16/02 | Water Utility of Greater Buckeye | Y |
| 201 | White Tank Foothills | Maricopa | 3 North | 2 West | 34 | 1286 | 27-401563.0000 | 5/9/05 | Arizona American Water Co - Agua Fria | Y |
| 202 | Crystal Springs Estates Unit I | Maricopa | 3 North | 2 West | 35 | 72 | 27-200084.0000 | 9/25/94 | Arizona American Water Co - Agua Fria | N |
| 203 | Surprise Farms - 1A North | Maricopa | 3 North | 2 West | 1 & 2 | 398 | 27-400267.0000 | 8/10/00 | Arizona American Water Co - Agua Fria | Y |
| 204 | Sierra Montana Phase 1 | Maricopa | 3 North | 2 West | 10 & 11 | 1396 | 27-400676.0000 | 7/10/02 | Arizona American Water Co - Agua Fria | Y |
| 204 | Sierra Montana Phase 2 | Maricopa | 3 North | 2 West | 10 & 11 | 693 | 27-400879.0000 | 4/24/03 | Arizona American Water Co - Agua Fria | Y |
| 206 | Trillium - Phase II | Maricopa | 3 North | 4 West | 7 & 18 | 2755 | 27-500049.0000 | 12/26/06 | Town of Buckeye | Y |
| 207 | Trillium - Phase I | Maricopa | 3 North | 4 West | 7, 8, 17 & 18 | 4266 | 27-402095.0000 | 12/11/06 | Town of Buckeye | Y |
| 209 | Belmont Ranches | Maricopa | 3 North | 7 West | 33, 34, 35 & 36 | 62 | 27-200008.0000 | 6/7/93 | NA | N |
| 211 | Citrus Point | Maricopa | 3 North | 1 East | 6 | 332 | 27-300474.0000 | 1/21/99 | Arizona American Water Co - Sun City | Y |
| 211 | Sun City Manor | Maricopa | 3 North | 1 East | 6 | 140 | 27-402236.0000 | 11/28/06 | Arizona American Water Co - Sun City | Y |
| 213 | Youngtown Gardens Condominiums | Maricopa | 3 North | 1 East | 18 | 126 | 27-400240.0000 | 2/24/00 | Arizona American Water Co - Sun City | Y |
| 215 | Riverwalk Village-Phase I, Phase II and Phase III-Retail | Maricopa | 3 North | 1 East | 29 | 210 | 27-700291.0000 | 5/18/07 | Arizona American Water Co - Sun City | Y |
| 241 | Goldfield Ranch | Maricopa | 3 North | 7 East | 9, 10 & 15 | 532 | 27-200125.0000 | 4/29/88 | NA | N |
| 242 | Sarival Farms Phase I | Maricopa | 2 North | 1 West | 6 | 14 | 27-400525.0000 | 1/22/02 | Adaman Mutual Water Company | Y |
| 243 | Sarival Farms Phase 2 | Maricopa | 2 North | 1 West | 6 | 18 | 27-400670.0000 | 11/5/02 | Adaman Mutual Water Company | Y |
| 244 | Dybeth | Maricopa | 2 North | 1 West | 10 | 694 | 27-200107.0000 | 2/16/89 | Valley Utilities | N |
| 245 | Vista Camello | Maricopa | 2 North | 1 West | 10 | 9 | 27-200385.0000 | 12/17/93 | NA | N |
| 246 | Dreaming Summit Unit 1, Parcel 1(part) | Maricopa | 2 North | 1 West | 10 | 120 | 27-400283.0000 | 7/25/00 | Valley Utilities | Y |
| 246 | Dreaming Summit Unit 1, Parcel 2 | Maricopa | 2 North | 1 West | 10 | 162 | 27-400284.0000 | 7/20/00 | Valley Utilities | Y |
| 246 | Dreaming Summit Unit 1, Parcel 3 | Maricopa | 2 North | 1 West | 10 | 89 | 27-400285.0000 | 7/25/00 | Valley Utilities | Y |
| 246 | Dreaming Summit Unit 1, Parcel 4(part) 1 | Maricopa | 2 North | 1 West | 10 | 154 | 27-400286.0000 | 7/25/00 | Valley Utilities | Y |
| 246 | Luke Ranch Estates | Maricopa | 2 North | 1 West | 10 | 38 | 27-400924.0000 | 1/27/04 | Valley Utilities | Y |
| 247 | Bethany Estates | Maricopa | 2 North | 1 West | 11 | 62 | 27-400624.0000 | 5/11/02 | Valley Utilities | Y |
| 247 | Dysart Ranch | Maricopa | 2 North | 1 West | 11 | 28 | 27-400704.0000 | 2/11/03 | Valley Utilities | Y |
| 247 | Capistrano North | Maricopa | 2 North | 1 West | 11 | 112 | 27-401183.0000 | 3/30/04 | Valley Utilities | Y |

**Table 8.1-12 Assured Water Supply Determinations in the Phoenix AMA[1]**

**A. Certificates of Assured Water Supply**

| Map Key | Subdivision Name | County | Location | | | No. of Lots | ADWR File No. | Date of Determination | Water Provider at the Time of Application | GRD Member |
|---|---|---|---|---|---|---|---|---|---|---|
| | | | Township | Range | Section | | | | | |
| 247 | Capistrano South | Maricopa | 2 North | 1 West | 11 | 50 | 27-401184.0000 | 3/30/04 | Valley Utilities | Y |
| 247 | Dysart Village | Maricopa | 2 North | 1 West | 11 | 39 | 27-401281.0000 | 10/29/04 | Valley Utilities | Y |
| 247 | Capistrano South | Maricopa | 2 North | 1 West | 11 | 51 | 27-401413.0000 | 8/30/04 | Valley Utilities | Y |
| 247 | Riverside Estates | Maricopa | 2 North | 1 West | 11 | 80 | 27-401847.0000 | 12/8/05 | Valley Utilities | Y |
| 247 | Falcon View | Maricopa | 2 North | 1 West | 11 | 64 | 27-402093.0000 | 8/11/06 | Valley Utilities | Y |
| 247 | Maryland Estates | Maricopa | 2 North | 1 West | 11 | 49 | 27-700300.0000 | 9/20/07 | Valley Utilities | Y |
| 248 | Dycam | Maricopa | 2 North | 1 West | 14 | 28 | 27-200108.0000 | 6/12/89 | NA | N |
| 248 | Los Cerros | Maricopa | 2 North | 1 West | 14 | 24 | 27-200186.0000 | 1/2/81 | Valley Utilities | N |
| 248 | New Village Homes | Maricopa | 2 North | 1 West | 14 | 107 | 27-200208.0000 | 2/17/89 | Tierra Buena Water Co | N |
| 248 | Litchfield Vista Views III | Maricopa | 2 North | 1 West | 14 | 76 | 27-300310.0000 | 8/15/97 | Tierra Buena Water Co | Y |
| 248 | Wigwam Creek North Phase 2B | Maricopa | 2 North | 1 West | 14 | 21 | 27-400794.0000 | 3/11/03 | Litchfield Park Service Co | Y |
| 248 | Colter Commons | Maricopa | 2 North | 1 West | 14 | 29 | 27-400837.0000 | 6/27/03 | Litchfield Park Service Co | Y |
| 249 | Litchfield Ridge | Maricopa | 2 North | 1 West | 15 | | 27-200181.0000 | 10/21/88 | Valley Utilities | N |
| 249 | Dreaming Summit Unit 2B, Parcel 1 | Maricopa | 2 North | 1 West | 15 | 158 | 27-400255.0000 | 6/19/00 | Litchfield Park Service Co | Y |
| 249 | Dreaming Summit Unit 2B, Parcels 2 & 3 | Maricopa | 2 North | 1 West | 15 | 282 | 27-400256.0000 | 6/19/00 | Litchfield Park Service Co | Y |
| 249 | Veranda | Maricopa | 2 North | 1 West | 15 | 97 | 27-400299.0000 | 11/16/00 | Litchfield Park Service Co | Y |
| 249 | Dreaming Summit Unit 3A Par 1-5, Unit 3B Par 1-3 | Maricopa | 2 North | 1 West | 15 | 441 | 27-400487.0000 | 8/9/01 | Litchfield Park Service Co | Y |
| 249 | Veranda II | Maricopa | 2 North | 1 West | 15 | 49 | 27-400743.0000 | 12/5/02 | Litchfield Park Service Co | Y |
| 249 | Veranda Commons | Maricopa | 2 North | 1 West | 15 | 7 | 27-401989.0000 | 3/6/06 | Litchfield Park Service Co | Y |
| 249 | Camelback Place at Dysart | Maricopa | 2 North | 1 West | 15 | 7 | 27-402257.0000 | 12/4/06 | Litchfield Park Service Co | Y |
| 250 | The Villas at Litchfield Park | Maricopa | 2 North | 1 West | 21 | 58 | 27-401534.0000 | 12/23/04 | Litchfield Park Service Co | Y |
| 250 | Awenasa | Maricopa | 2 North | 1 West | 21 | 196 | 27-500097.0000 | 4/9/07 | Litchfield Park Service Co | Y |
| 251 | Wigwam Creek-Phase I,Parcels3,4,6,8,9,12 | Maricopa | 2 North | 1 West | 23 | 539 | 27-400410.0000 | 11/13/00 | Litchfield Park Service Co | Y |
| 251 | Wigwam Creek-Phase I,Parcels1,2,5,7,10 | Maricopa | 2 North | 1 West | 23 | 518 | 27-400411.0000 | 7/30/01 | Litchfield Park Service Co | Y |
| 251 | Wigwam Creek Parcel 11 | Maricopa | 2 North | 1 West | 23 | 112 | 27-400706.0000 | 8/15/02 | Litchfield Park Service Co | Y |
| 251 | Wigwam Creek Parcel 12 | Maricopa | 2 North | 1 West | 23 | 94 | 27-400707.0000 | 7/26/02 | Litchfield Park Service Co | Y |
| 251 | Monument Point Business Park | Maricopa | 2 North | 1 West | 23 | 21 | 27-700320.0000 | 8/24/07 | Litchfield Park Service Co | Y |
| 252 | Litchfield Park Subdivision 4B | Maricopa | 2 North | 1 West | 27 | 6 | 27-401873.0000 | 4/20/06 | Litchfield Park Service Co | Y |
| 252 | Coldwater Station | Maricopa | 2 North | 1 West | 27 | 22 | 27-500037.0000 | 12/6/06 | Litchfield Park Service Co | Y |
| 253 | Sunrise at Palm Valley | Maricopa | 2 North | 1 West | 28 | 397 | 27-300447.0000 | 8/27/98 | Litchfield Park Service Co | Y |
| 253 | Palm Valley Phase 3A | Maricopa | 2 North | 1 West | 28 | 310 | 27-300481.0000 | 11/10/98 | Litchfield Park Service Co | Y |
| 253 | Palm Valley Phase 2, Parcel 5 | Maricopa | 2 North | 1 West | 28 | 84 | 27-400125.0000 | 11/12/99 | Litchfield Park Service Co | Y |
| 253 | Palm Valley Phase 3B | Maricopa | 2 North | 1 West | 28 | 348 | 27-400249.0000 | 5/15/00 | Litchfield Park Service Co | Y |
| 253 | Litchfield Park Villas, A Condominium | Maricopa | 2 North | 1 West | 28 | 46 | 27-401594.0000 | 1/13/05 | Litchfield Park Service Co | Y |
| 254 | PebbleCreek Golf Resort #6 | Maricopa | 2 North | 1 West | 29 | NA | 27-200221.0000 | 2/8/93 | Litchfield Park Service Co | N |
| 254 | Pebblecreek Unit 25 | Maricopa | 2 North | 1 West | 29 | 22 | 27-300550.0000 | 7/16/99 | Litchfield Park Service Co | Y |
| 255 | Pebblecreek Unit 26,27,28,29 & 30 | Maricopa | 2 North | 1 West | 30 | 538 | 27-400185.0000 | 2/17/00 | Litchfield Park Service Co | Y |
| 256 | Palm Valley Phase VIII, North Parcel | Maricopa | 2 North | 1 West | 31 | 382 | 27-401871.0000 | 12/6/05 | Litchfield Park Service Co | Y |
| 257 | Goodyear Planned Regional Center, Parcels 9, 10 & | Maricopa | 2 North | 1 West | 32 | 383 | 27-400870.0000 | 5/5/03 | Litchfield Park Service Co | Y |
| 257 | Rio Paseo Parcels 7 & 8 | Maricopa | 2 North | 1 West | 32 | 312 | 27-401565.0000 | 8/22/05 | Litchfield Park Service Co | Y |
| 258 | The Market at Estrella Falls & Estrella Falls Regional Shopping Center | Maricopa | 2 North | 1 West | 32 | 17 | 27-700438.0000 | 3/17/08 | Litchfield Park Service Co | Y |
| 259 | Palm Valley Phase 2, Parcel 10 | Maricopa | 2 North | 1 West | 33 | 115 | 27-400472.0000 | 5/22/01 | Litchfield Park Service Co | Y |
| 259 | Palm Valley Phase 2, Parcel 1A | Maricopa | 2 North | 1 West | 33 | 36 | 27-400473.0000 | 5/22/01 | Litchfield Park Service Co | N |
| 259 | Palm Valley Phase 2, Parcel 6 | Maricopa | 2 North | 1 West | 33 | 49 | 27-400474.0000 | 5/22/01 | Litchfield Park Service Co | Y |
| 259 | The Cottages at Palm Valley | Maricopa | 2 North | 1 West | 33 | 84 | 27-401524.0000 | 12/23/04 | Litchfield Park Service Co | Y |
| 259 | Camelot at Palm Valley | Maricopa | 2 North | 1 West | 33 | 128 | 27-401915.0000 | 1/4/06 | Litchfield Park Service Co | Y |
| 260 | Palm Valley Phase 1, Parcels 1,9,20,21 | Maricopa | 2 North | 1 West | 34 | 343 | 27-200213.0000 | 6/29/94 | Litchfield Park Service Co | N |
| 260 | Palm Valley Phase 1, Parcels 7,18,19,22 | Maricopa | 2 North | 1 West | 34 | 503 | 27-200214.0000 | 2/25/94 | Litchfield Park Service Co | N |
| 260 | Palm Valley Phase 1, Parcel 4 | Maricopa | 2 North | 1 West | 34 | 95 | 27-300195.0000 | 3/12/97 | Litchfield Park Service Co | Y |
| 260 | Parcel 17A @Palm Valley - Phase One | Maricopa | 2 North | 1 West | 34 | 123 | 27-400177.0000 | 3/21/00 | Litchfield Park Service Co | Y |
| 260 | Parcel 17B @Palm Valley - Phase One | Maricopa | 2 North | 1 West | 34 | 123 | 27-400178.0000 | 2/10/00 | Litchfield Park Service Co | Y |

**Table 8.1-12 Assured Water Supply Determinations in the Phoenix AMA[1]**

**A. Certificates of Assured Water Supply**

| Map Key | Subdivision Name | County | Location | | | No. of Lots | ADWR File No. | Date of Determination | Water Provider at the Time of Application | GRD Member |
|---|---|---|---|---|---|---|---|---|---|---|
| | | | Township | Range | Section | | | | | |
| 261 | Dreaming Summit Unit 2A, Parcels 1,2,3 | Maricopa | 2 North | 1 West | 10 & 15 | 390 | 27-400254.0000 | 6/13/00 | Litchfield Park Service Co | Y |
| 262 | Wigwam Creek | Maricopa | 2 North | 1 West | 11 & 14 | 1343 | 27-400233.0000 | 5/4/00 | Litchfield Park Service Co | N |
| 262 | Wigwam Creek North Phase 2 | Maricopa | 2 North | 1 West | 11 & 14 | 831 | 27-400528.0000 | 6/3/02 | Litchfield Park Service Co | Y |
| 263 | Palm Valley Phase IX | Maricopa | 2 North | 1 West | 16 & 17 | 218 | 27-700369.0000 | 12/20/07 | Litchfield Park Service Co | Y |
| 264 | The Village at Litchfield Park | Maricopa | 2 North | 1 West | 20 & 21 | 322 | 27-400540.0000 | 10/15/01 | Litchfield Park Service Co | Y |
| 265 | PebbleCreek Golf Resort #11, 12, 14-24 | Maricopa | 2 North | 1 West | 28 & 29 | 1007 | 27-200222.0000 | 5/30/95 | Litchfield Park Service Co | N |
| 266 | Palm Valley Phase II, Parcel 1 | Maricopa | 2 North | 1 West | 28 & 33 | 302 | 27-400541.0000 | 10/25/01 | Litchfield Park Service Co | Y |
| 266 | Palm Valley Phase II Parcel 2 | Maricopa | 2 North | 1 West | 28 & 33 | 105 | 27-400689.0000 | 7/24/02 | Litchfield Park Service Co | Y |
| 266 | Palm Valley Phase II Parcel 7 | Maricopa | 2 North | 1 West | 28 & 33 | 67 | 27-400690.0000 | 7/24/02 | Litchfield Park Service Co | Y |
| 266 | Palm Valley Phase II, Parcel 24 | Maricopa | 2 North | 1 West | 28 & 33 | 53 | 27-400693.0000 | 7/24/02 | Litchfield Park Service Co | Y |
| 266 | Palm Valley Phase II Parcel 2 | Maricopa | 2 North | 1 West | 28 & 33 | 105 | 27-401028.0000 | 10/29/03 | Litchfield Park Service Co | Y |
| 267 | PebbleCreek Golf Resort #1-5,7 | Maricopa | 2 North | 1 West | 29 & 30 | NA | 27-200223.0000 | 1/14/93 | Litchfield Park Service Co | N |
| 268 | Clearwater Farms #2 | Maricopa | 2 North | 2 West | 2 | 147 | 27-200060.0000 | 5/20/82 | Arizona American Water Co - Agua Fria | N |
| 268 | Clearwater Farms #2 | Maricopa | 2 North | 2 West | 2 | NA | 27-200061.0000 | 5/5/84 | Arizona American Water Co - Agua Fria | N |
| 268 | Clearwater Mountain Estates | Maricopa | 2 North | 2 West | 2 | 18 | 27-200068.0000 | 3/14/91 | Arizona American Water Co - Agua Fria | N |
| 268 | Clearwater Mountain Estates | Maricopa | 2 North | 2 West | 2 | 7 | 27-200069.0000 | 3/22/94 | Arizona American Water Co - Agua Fria | N |
| 269 | Clearwater Farms #3,4 | Maricopa | 2 North | 2 West | 3 | 303 | 27-200063.0000 | 4/22/82 | Arizona American Water Co - Agua Fria | N |
| 269 | Surprise Farms Phase 3 - Parcel 5 | Maricopa | 2 North | 2 West | 3 | 45 | 27-401390.0000 | 10/14/04 | Arizona American Water Co - Agua Fria | Y |
| 270 | Clearwater Farms #3 | Maricopa | 2 North | 2 West | 10 | 112 | 27-200062.0000 | 8/25/84 | Arizona American Water Co - Agua Fria | N |
| 270 | Clearwater Farms #4 | Maricopa | 2 North | 2 West | 10 | | 27-200064.0000 | 3/21/88 | Arizona American Water Co - Agua Fria | N |
| 270 | Clearwater Farms #5 | Maricopa | 2 North | 2 West | 10 | 30 | 27-200065.0000 | 3/31/88 | Arizona American Water Co - Agua Fria | N |
| 270 | Clearwater Farms #6 | Maricopa | 2 North | 2 West | 10 | 29 | 27-200066.0000 | 6/13/90 | Arizona American Water Co - Agua Fria | N |
| 270 | Clearwater Farms #8 | Maricopa | 2 North | 2 West | 10 | 68 | 27-200067.0000 | 12/12/94 | Arizona American Water Co - Agua Fria | N |
| 271 | Montana Farms | Maricopa | 2 North | 2 West | 11 | 19 | 27-400041.0000 | 5/27/99 | Arizona American Water Co - Agua Fria | Y |
| 271 | Montana Farms II | Maricopa | 2 North | 2 West | 11 | 33 | 27-400512.0000 | 9/13/01 | Arizona American Water Co - Agua Fria | Y |
| 271 | Tara Estates | Maricopa | 2 North | 2 West | 11 | 23 | 27-401039.0000 | 1/27/04 | Arizona American Water Co - Agua Fria | Y |
| 272 | Russell Ranch | Maricopa | 2 North | 2 West | 15 | 493 | 27-400414.0000 | 7/23/01 | Arizona American Water Co - Agua Fria | Y |
| 272 | Cottonwood Estates | Maricopa | 2 North | 2 West | 15 | 50 | 27-400734.0000 | 3/26/04 | Arizona American Water Co - Agua Fria | Y |
| 272 | Savannah | Maricopa | 2 North | 2 West | 15 | 319 | 27-401146.0000 | 4/28/04 | Arizona American Water Co - Agua Fria | Y |
| 273 | Jackrabbit Estates | Maricopa | 2 North | 2 West | 16 | 364 | 27-401546.0000 | 1/24/05 | Arizona American Water Co - Agua Fria | Y |
| 274 | Beautiful Arizona Estates | Maricopa | 2 North | 2 West | 17 | 19 | 27-200005.0000 | 9/25/94 | Arizona Water Co - White Tanks | N |
| 274 | Beautiful Arizona Estates | Maricopa | 2 North | 2 West | 17 | 12 | 27-200006.0000 | 3/24/95 | Arizona Water Co - White Tanks | N |
| 275 | Verrado Parcel 4.613 | Maricopa | 2 North | 2 West | 19 | 42 | 27-400819.0000 | 1/13/03 | Arizona American Water Co - Agua Fria | Y |
| 275 | Verrado Parcel 4.624 | Maricopa | 2 North | 2 West | 19 | 5 | 27-401026.0000 | 1/6/04 | Arizona American Water Co - Agua Fria | Y |
| 275 | Verrado Parcel 4.501 | Maricopa | 2 North | 2 West | 19 | 41 | 27-401249.0000 | 8/5/04 | Arizona American Water Co - Agua Fria | Y |
| 275 | Verrado Parcel 4.503 | Maricopa | 2 North | 2 West | 19 | 43 | 27-401250.0000 | 8/18/04 | Arizona American Water Co - Agua Fria | Y |
| 275 | Verrado Parcel 4.504 | Maricopa | 2 North | 2 West | 19 | 17 | 27-401251.0000 | 8/5/04 | Arizona American Water Co - Agua Fria | Y |
| 276 | Verrado Parcel 4.616 | Maricopa | 2 North | 2 West | 19 | 60 | 27-401428.0000 | 11/9/04 | Arizona American Water Co - Agua Fria | Y |
| 276 | Verrado Parcel 4.505 | Maricopa | 2 North | 2 West | 19 | 80 | 27-401429.0000 | 11/9/04 | Arizona American Water Co - Agua Fria | Y |
| 276 | Verrado Parcel 4.506 | Maricopa | 2 North | 2 West | 19 | 21 | 27-401758.0000 | 8/4/05 | Arizona American Water Co - Agua Fria | Y |
| 276 | Verrado, Parcel 4.625 | Maricopa | 2 North | 2 West | 19 | 43 | 27-402033.0000 | 7/31/06 | Arizona American Water Co - Agua Fria | Y |
| 276 | Verrado Parcel 4.502 | Maricopa | 2 North | 2 West | 19 | 48 | 27-402034.0000 | 8/15/06 | Arizona American Water Co - Agua Fria | Y |
| 277 | Verrado Parcel 5.601 | Maricopa | 2 North | 2 West | 9; and 2 North 3 West 2 | 46 | 27-401252.0000 | 8/5/04 | Arizona American Water Co - Agua Fria | Y |
| 277 | Verrado Parcel 5.602 | Maricopa | 2 North | 2 West | 9; and 2 North 3 West 2 | 10 | 27-401253.0000 | 8/18/04 | Arizona American Water Co - Agua Fria | Y |
| 278 | Litchfield Heights Unit I | Maricopa | 2 North | 2 West | 20 | 12 | 27-300252.0000 | 10/20/97 | Arizona Water Co - White Tanks | |
| 278 | Litchfield Heights Unit II | Maricopa | 2 North | 2 West | 20 | 16 | 27-300539.0000 | 11/17/98 | Arizona Water Co - White Tanks | Y |
| 278 | Litchfield Heights Unit III | Maricopa | 2 North | 2 West | 20 | 19 | 27-300597.0000 | 2/2/99 | Arizona Water Co - White Tanks | Y |
| 278 | Litchfield Heights Unit IV | Maricopa | 2 North | 2 West | 20 | 20 | 27-400024.0000 | 2/25/99 | Arizona Water Co - White Tanks | Y |
| 278 | Verrado parcel 4.411 | Maricopa | 2 North | 2 West | 20 | 24 | 27-402165.0000 | 8/18/06 | Arizona American Water Co - Agua Fria | Y |
| 279 | Verrado, Parcel 4.421 | Maricopa | 2 North | 2 West | 20 | 39 | 27-402099.0000 | 7/10/06 | Arizona American Water Co - Agua Fria | Y |
| 279 | Verrado, Parcel 4.422 | Maricopa | 2 North | 2 West | 20 | 19 | 27-402100.0000 | 7/10/06 | Arizona American Water Co - Agua Fria | Y |

**Table 8.1-12 Assured Water Supply Determinations in the Phoenix AMA[1]**

**A. Certificates of Assured Water Supply**

| Map Key | Subdivision Name | County | Location | | | No. of Lots | ADWR File No. | Date of Determination | Water Provider at the Time of Application | GRD Member |
|---|---|---|---|---|---|---|---|---|---|---|
| | | | Township | Range | Section | | | | | |
| 279 | Verrado, Parcel 4.423 | Maricopa | 2 North | 2 West | 20 | 34 | 27-402101.0000 | 9/11/06 | Arizona American Water Co - Agua Fria | Y |
| 279 | Verrado Parcel 4.424 | Maricopa | 2 North | 2 West | 20 | 12 | 27-402102.0000 | 9/11/06 | Arizona American Water Co - Agua Fria | Y |
| 279 | Verrado Parcel 4.425 | Maricopa | 2 North | 2 West | 20 | 33 | 27-402103.0000 | 9/11/06 | Arizona American Water Co - Agua Fria | Y |
| 279 | Verrado Parcel 4.426 | Maricopa | 2 North | 2 West | 20 | 41 | 27-402104.0000 | 7/5/06 | Arizona American Water Co - Agua Fria | Y |
| 279 | Verrado, Parcel 4.427 | Maricopa | 2 North | 2 West | 20 | 24 | 27-402105.0000 | 7/5/06 | Arizona American Water Co - Agua Fria | Y |
| 279 | Verrado, Parcel 4.428 | Maricopa | 2 North | 2 West | 20 | 33 | 27-402106.0000 | 7/5/06 | Arizona American Water Co - Agua Fria | Y |
| 279 | Verrado, Parcel 4.429 | Maricopa | 2 North | 2 West | 20 | 34 | 27-402107.0000 | 7/18/06 | Arizona American Water Co - Agua Fria | Y |
| 279 | Verrado Parcel 4.409 | Maricopa | 2 North | 2 West | 20 | 23 | 27-402163.0000 | 9/11/06 | Arizona American Water Co - Agua Fria | Y |
| 279 | Verrado Parcel 4.410 | Maricopa | 2 North | 2 West | 20 | 31 | 27-402164.0000 | 8/18/06 | Arizona American Water Co - Agua Fria | Y |
| 279 | Verrado Parcel 4.412 | Maricopa | 2 North | 2 West | 20 | 42 | 27-402166.0000 | 8/21/06 | Arizona American Water Co - Agua Fria | Y |
| 279 | Verrado Parcel 4.413 | Maricopa | 2 North | 2 West | 20 | 29 | 27-402167.0000 | 8/21/06 | Arizona American Water Co - Agua Fria | Y |
| 279 | Verrado Parcel 4.414 | Maricopa | 2 North | 2 West | 20 | 40 | 27-402168.0000 | 8/22/06 | Arizona American Water Co - Agua Fria | Y |
| 279 | Verrado Parcel 4.415 | Maricopa | 2 North | 2 West | 20 | 43 | 27-402169.0000 | 9/11/06 | Arizona American Water Co - Agua Fria | Y |
| 279 | Verrado Parcel 4.416 | Maricopa | 2 North | 2 West | 20 | 21 | 27-402170.0000 | 9/11/06 | Arizona American Water Co - Agua Fria | Y |
| 279 | Verrado Parcel 4.417 | Maricopa | 2 North | 2 West | 20 | 32 | 27-402171.0000 | 8/22/06 | Arizona American Water Co - Agua Fria | Y |
| 279 | Verrado Parcel 4.418 | Maricopa | 2 North | 2 West | 20 | 36 | 27-402172.0000 | 9/11/06 | Arizona American Water Co - Agua Fria | Y |
| 279 | Verrado Parcel 4.401 | Maricopa | 2 North | 2 West | 20 | 20 | 27-402175.0000 | 9/21/06 | Arizona American Water Co - Agua Fria | Y |
| 279 | Verrado Parcel 4.402 | Maricopa | 2 North | 2 West | 20 | 40 | 27-402176.0000 | 9/21/06 | Arizona American Water Co - Agua Fria | Y |
| 279 | Verrado Parcel 4.403 | Maricopa | 2 North | 2 West | 20 | 26 | 27-402177.0000 | 9/21/06 | Arizona American Water Co - Agua Fria | Y |
| 279 | Verrado Parcel 4.404 | Maricopa | 2 North | 2 West | 20 | 52 | 27-402178.0000 | 9/21/06 | Arizona American Water Co - Agua Fria | Y |
| 279 | Verrado Parcel 4.405 | Maricopa | 2 North | 2 West | 20 | 29 | 27-402179.0000 | 8/22/06 | Arizona American Water Co - Agua Fria | Y |
| 279 | Verrado Parcel 4.406 | Maricopa | 2 North | 2 West | 20 | 42 | 27-402180.0000 | 9/11/06 | Arizona American Water Co - Agua Fria | Y |
| 279 | Verrado Parcel 4.407 | Maricopa | 2 North | 2 West | 20 | 19 | 27-402181.0000 | 8/22/06 | Arizona American Water Co - Agua Fria | Y |
| 279 | Verrado Parcel 4.408 | Maricopa | 2 North | 2 West | 20 | 52 | 27-402182.0000 | 9/11/06 | Arizona American Water Co - Agua Fria | Y |
| 280 | Camelback Garden Farms | Maricopa | 2 North | 2 West | 21 | 64 | 27-400322.0000 | 1/28/02 | Arizona Water Co - White Tanks | Y |
| 281 | Sedella | Maricopa | 2 North | 2 West | 22 | 1168 | 27-402152.0000 | 10/2/06 | Arizona American Water Co - Agua Fria | Y |
| 282 | Palm Valley Phase V, Parcels 1-22 | Maricopa | 2 North | 2 West | 24 | 1695 | 27-401395.0000 | 11/19/04 | Litchfield Park Service Co | Y |
| 282 | Palm Valley Phase VI Perimeter West | Maricopa | 2 North | 2 West | 24 | 35 | 27-700230.0000 | 7/24/07 | Litchfield Park Service Co | Y |
| 283 | Litchfield Farms | Maricopa | 2 North | 2 West | 28 | 43 | 27-400574.0000 | 1/28/02 | Arizona Water Co - White Tanks | Y |
| 283 | Litchfield Farms II Unit B | Maricopa | 2 North | 2 West | 28 | 98 | 27-400575.0000 | 1/4/02 | Arizona Water Co - White Tanks | Y |
| 283 | Litchfield Farms II Unit A | Maricopa | 2 North | 2 West | 28 | 94 | 27-400576.0000 | 1/3/02 | Arizona Water Co - White Tanks | Y |
| 284 | Verrado Parcel 4.604 | Maricopa | 2 North | 2 West | 30 | 13 | 27-400812.0000 | 1/13/03 | Arizona American Water Co - Agua Fria | Y |
| 284 | Verrado Parcel 4.605 | Maricopa | 2 North | 2 West | 30 | 56 | 27-400813.0000 | 1/13/03 | Arizona American Water Co - Agua Fria | Y |
| 284 | Verrado Parcel 4.608 | Maricopa | 2 North | 2 West | 30 | 36 | 27-400814.0000 | 1/13/03 | Arizona American Water Co - Agua Fria | Y |
| 284 | Verrado Parcel 4.609 | Maricopa | 2 North | 2 West | 30 | 51 | 27-400815.0000 | 1/13/03 | Arizona American Water Co - Agua Fria | Y |
| 284 | Verrado Parcel 4.612 | Maricopa | 2 North | 2 West | 30 | 55 | 27-400818.0000 | 1/13/03 | Arizona American Water Co - Agua Fria | Y |
| 284 | Verrado Parcel 4.615 | Maricopa | 2 North | 2 West | 30 | 39 | 27-400821.0000 | 1/13/03 | Arizona American Water Co - Agua Fria | Y |
| 284 | Verrado Parcel 4.601 | Maricopa | 2 North | 2 West | 30 | 27 | 27-400824.0000 | 1/13/03 | Arizona American Water Co - Agua Fria | Y |
| 284 | Verrado Parcel 4.602 | Maricopa | 2 North | 2 West | 30 | 44 | 27-400825.0000 | 1/13/03 | Arizona American Water Co - Agua Fria | Y |
| 284 | Verrado Parcel 4.606 | Maricopa | 2 North | 2 West | 30 | 46 | 27-400826.0000 | 1/13/03 | Arizona American Water Co - Agua Fria | Y |
| 284 | Verrado Parcel 4.610 (2nd submittal) | Maricopa | 2 North | 2 West | 30 | 51 | 27-400975.0000 | 8/27/03 | Arizona American Water Co - Agua Fria | Y |
| 285 | Verrado Parcel 4.623 | Maricopa | 2 North | 2 West | 30 | 34 | 27-401334.0000 | 10/19/04 | Arizona American Water Co - Agua Fria | Y |
| 285 | Verrado Parcel 4.801 | Maricopa | 2 North | 2 West | 30 | 108 | 27-401420.0000 | 11/9/04 | Arizona American Water Co - Agua Fria | Y |
| 285 | Verrado Parcel 4.905 | Maricopa | 2 North | 2 West | 30 | 34 | 27-401430.0000 | 11/9/04 | Arizona American Water Co - Agua Fria | Y |
| 285 | Verrado Parcel 4.904 | Maricopa | 2 North | 2 West | 30 | 45 | 27-401431.0000 | 11/9/04 | Arizona American Water Co - Agua Fria | Y |
| 285 | Verrado Parcel 4.903 | Maricopa | 2 North | 2 West | 30 | 61 | 27-401432.0000 | 11/9/04 | Arizona American Water Co - Agua Fria | Y |
| 285 | Verrado Parcel 4.902 | Maricopa | 2 North | 2 West | 30 | 52 | 27-401433.0000 | 11/9/04 | Arizona American Water Co - Agua Fria | Y |
| 285 | Verrado Parcel 4.901 | Maricopa | 2 North | 2 West | 30 | 55 | 27-401434.0000 | 11/9/04 | Arizona American Water Co - Agua Fria | Y |
| 285 | Verrado Parcel 4.802 | Maricopa | 2 North | 2 West | 30 | 38 | 27-401508.0000 | 12/9/04 | Arizona American Water Co - Agua Fria | Y |
| 285 | Verrado Parcel 4.803 | Maricopa | 2 North | 2 West | 30 | 11 | 27-401509.0000 | 12/9/04 | Arizona American Water Co - Agua Fria | Y |
| 285 | Verrado Parcel 4.804 | Maricopa | 2 North | 2 West | 30 | 50 | 27-401510.0000 | 12/9/04 | Arizona American Water Co - Agua Fria | Y |

**Table 8.1-12 Assured Water Supply Determinations in the Phoenix AMA[1]**

**A. Certificates of Assured Water Supply**

| Map Key | Subdivision Name | County | Location | | | No. of Lots | ADWR File No. | Date of Determination | Water Provider at the Time of Application | GRD Member |
|---|---|---|---|---|---|---|---|---|---|---|
| | | | Township | Range | Section | | | | | |
| 285 | Verrado Parcel 4.808 | Maricopa | 2 North | 2 West | 30 | 19 | 27-401514.0000 | 12/9/04 | Arizona American Water Co - Agua Fria | Y |
| 285 | Verrado Parcel 4.809 | Maricopa | 2 North | 2 West | 30 | 49 | 27-401515.0000 | 12/9/04 | Arizona American Water Co - Agua Fria | Y |
| 285 | Verrado Parcel 4.810 | Maricopa | 2 North | 2 West | 30 | 25 | 27-401516.0000 | 12/9/04 | Arizona American Water Co - Agua Fria | Y |
| 285 | Verrado Parcel 4.811 | Maricopa | 2 North | 2 West | 30 | 52 | 27-401517.0000 | 12/9/04 | Arizona American Water Co - Agua Fria | Y |
| 285 | Verrado Parcel 3.202 | Maricopa | 2 North | 2 West | 30 | 37 | 27-401703.0000 | 7/12/05 | Arizona American Water Co - Agua Fria | Y |
| 285 | Verrado Parcel 4.805 | Maricopa | 2 North | 2 West | 30 & 31 | 72 | 27-401763.0000 | 7/7/05 | Arizona American Water Co - Agua Fria | Y |
| 285 | Verrado Parcel 3.209 | Maricopa | 2 North | 2 West | 30 | 36 | 27-401710.0000 | 7/12/05 | Arizona American Water Co - Agua Fria | Y |
| 286 | Verrado Parcel 4.805 | Maricopa | 2 North | 2 West | 30 & 31 | 87 | 27-401511.0000 | 12/9/04 | Arizona American Water Co - Agua Fria | Y |
| 286 | Verrado Parcel 4.806 | Maricopa | 2 North | 2 West | 30 & 31 | 39 | 27-401512.0000 | 12/9/04 | Arizona American Water Co - Agua Fria | Y |
| 286 | Verrado Parcel 4.807 | Maricopa | 2 North | 2 West | 30 & 31 | 87 | 27-401513.0000 | 12/9/04 | Arizona American Water Co - Agua Fria | Y |
| 286 | Verrado Parcel 3.203 | Maricopa | 2 North | 2 West | 30 & 31 | 58 | 27-401704.0000 | 7/12/05 | Arizona American Water Co - Agua Fria | Y |
| 286 | Verrado Parcel 3.204 | Maricopa | 2 North | 2 West | 30 & 31 | 50 | 27-401705.0000 | 7/12/05 | Arizona American Water Co - Agua Fria | Y |
| 286 | Verrado Parcel 3.207 | Maricopa | 2 North | 2 West | 30 & 31 | 22 | 27-401708.0000 | 7/12/05 | Arizona American Water Co - Agua Fria | Y |
| 287 | Verrado Parcel 5.804 | Maricopa | 2 North | 2 West | 0; and 2 North 3 West 2 | 36 | 27-400960.0000 | 9/8/03 | Arizona American Water Co - Agua Fria | Y |
| 287 | Verrado Parcel 3.101 | Maricopa | 2 North | 2 West | 0; and 2 North 3 West 2 | 109 | 27-401575.0000 | 4/4/05 | Arizona American Water Co - Agua Fria | Y |
| 287 | Verrado Parcel 3.201 | Maricopa | 2 North | 2 West | 0; and 2 North 3 West 2 | 38 | 27-401702.0000 | 7/12/05 | Arizona American Water Co - Agua Fria | Y |
| 288 | Verrado Parcel 3.401 | Maricopa | 2 North | 2 West | 31 | 12 | 27-401691.0000 | 7/11/05 | Arizona American Water Co - Agua Fria | Y |
| 288 | Verrado Parcel 3.402 | Maricopa | 2 North | 2 West | 31 | 17 | 27-401692.0000 | 7/11/05 | Arizona American Water Co - Agua Fria | Y |
| 288 | Verrado Parcel 3.403 | Maricopa | 2 North | 2 West | 31 | 30 | 27-401693.0000 | 7/11/05 | Arizona American Water Co - Agua Fria | Y |
| 288 | Verrado Parcel 3.404 | Maricopa | 2 North | 2 West | 31 | 40 | 27-401694.0000 | 7/11/05 | Arizona American Water Co - Agua Fria | Y |
| 288 | Verrado Parcel 3.405 | Maricopa | 2 North | 2 West | 31 | 73 | 27-401695.0000 | 7/11/05 | Arizona American Water Co - Agua Fria | Y |
| 288 | Verrado Parcel 3.406 | Maricopa | 2 North | 2 West | 31 | 32 | 27-401696.0000 | 7/11/05 | Arizona American Water Co - Agua Fria | Y |
| 288 | Verrado Parcel 3.407 | Maricopa | 2 North | 2 West | 31 | 14 | 27-401697.0000 | 7/11/05 | Arizona American Water Co - Agua Fria | Y |
| 288 | Verrado Parcel 3.409 | Maricopa | 2 North | 2 West | 31 | 18 | 27-401698.0000 | 7/11/05 | Arizona American Water Co - Agua Fria | Y |
| 288 | Verrado Parcel 3.410 | Maricopa | 2 North | 2 West | 31 | 14 | 27-401699.0000 | 7/11/05 | Arizona American Water Co - Agua Fria | Y |
| 288 | Verrado Parcel 3.411 | Maricopa | 2 North | 2 West | 31 | 14 | 27-401700.0000 | 7/11/05 | Arizona American Water Co - Agua Fria | Y |
| 288 | Verrado Parcel 3.412 | Maricopa | 2 North | 2 West | 31 | 27 | 27-401701.0000 | 7/11/05 | Arizona American Water Co - Agua Fria | Y |
| 288 | Verrado Parcel 3.205 | Maricopa | 2 North | 2 West | 31 | 51 | 27-401706.0000 | 7/12/05 | Arizona American Water Co - Agua Fria | Y |
| 288 | Verrado Parcel 3.206 | Maricopa | 2 North | 2 West | 31 | 43 | 27-401707.0000 | 7/12/05 | Arizona American Water Co - Agua Fria | Y |
| 288 | Verrado Parcel 3.208 | Maricopa | 2 North | 2 West | 31 | 62 | 27-401709.0000 | 7/12/05 | Arizona American Water Co - Agua Fria | Y |
| 288 | Verrado Parcel 3.303 | Maricopa | 2 North | 2 West | 31 | 48 | 27-401769.0000 | 8/26/05 | Arizona American Water Co - Agua Fria | Y |
| 288 | Verrado Parcel 3.304 | Maricopa | 2 North | 2 West | 31 | 17 | 27-401770.0000 | 8/26/05 | Arizona American Water Co - Agua Fria | Y |
| 288 | Verrado Parcel 3.308 | Maricopa | 2 North | 2 West | 31 | 82 | 27-401771.0000 | 8/25/05 | Arizona American Water Co - Agua Fria | Y |
| 288 | Verrado Parcel 3.301 | Maricopa | 2 North | 2 West | 31 | 78 | 27-401844.0000 | 11/30/05 | Arizona American Water Co - Agua Fria | Y |
| 288 | Verrado Parcel 3.306 | Maricopa | 2 North | 2 West | 31 | 43 | 27-401845.0000 | 11/30/05 | Arizona American Water Co - Agua Fria | Y |
| 288 | Verrado Parcel 3.311 | Maricopa | 2 North | 2 West | 31 | 14 | 27-401846.0000 | 11/18/05 | Arizona American Water Co - Agua Fria | Y |
| 288 | Verrado, Parcel 2.102 | Maricopa | 2 North | 2 West | 31 | 56 | 27-402031.0000 | 6/16/06 | Arizona American Water Co - Agua Fria | Y |
| 288 | Verrado, Parcel 2.101 | Maricopa | 2 North | 2 West | 31 | 46 | 27-402032.0000 | 6/16/06 | Arizona American Water Co - Agua Fria | Y |
| 288 | Verrado, Parcel 2.202 | Maricopa | 2 North | 2 West | 31 | 18 | 27-402126.0000 | 8/11/06 | Arizona American Water Co - Agua Fria | Y |
| 288 | Verrado, Parcel 2.203 | Maricopa | 2 North | 2 West | 31 | 15 | 27-402127.0000 | 8/11/06 | Arizona American Water Co - Agua Fria | Y |
| 288 | Verrado, Parcel 2.204 | Maricopa | 2 North | 2 West | 31 | 12 | 27-402128.0000 | 8/11/06 | Arizona American Water Co - Agua Fria | Y |
| 288 | Verrado Parcel 2.205 | Maricopa | 2 North | 2 West | 31 | 54 | 27-402129.0000 | 8/11/06 | Arizona American Water Co - Agua Fria | Y |
| 288 | Verrado Parcel 2.207 | Maricopa | 2 North | 2 West | 31 | 38 | 27-402130.0000 | 8/11/06 | Arizona American Water Co - Agua Fria | Y |
| 288 | Verrado Parcel 2.206 | Maricopa | 2 North | 2 West | 31 | 21 | 27-402131.0000 | 8/28/06 | Arizona American Water Co - Agua Fria | Y |
| 288 | Verrado Parcel 2.208 | Maricopa | 2 North | 2 West | 31 | 14 | 27-402132.0000 | 8/28/06 | Arizona American Water Co - Agua Fria | Y |
| 288 | Verrado Parcel 2.209 | Maricopa | 2 North | 2 West | 31 | 17 | 27-402133.0000 | 8/22/06 | Arizona American Water Co - Agua Fria | Y |
| 288 | Verrado Parcel 2.210 | Maricopa | 2 North | 2 West | 31 | 48 | 27-402134.0000 | 8/18/06 | Arizona American Water Co - Agua Fria | Y |
| 288 | Verrado Parcel 2.301 | Maricopa | 2 North | 2 West | 31 | 24 | 27-402153.0000 | 8/15/06 | Arizona American Water Co - Agua Fria | Y |
| 288 | Verrado Parcel 2.302 | Maricopa | 2 North | 2 West | 31 | 36 | 27-402154.0000 | 8/15/06 | Arizona American Water Co - Agua Fria | Y |
| 288 | Verrado Parcel 2.304 | Maricopa | 2 North | 2 West | 31 | 18 | 27-402155.0000 | 8/15/06 | Arizona American Water Co - Agua Fria | Y |
| 288 | Verrado Parcel 2.305 | Maricopa | 2 North | 2 West | 31 | 6 | 27-402156.0000 | 8/22/06 | Arizona American Water Co - Agua Fria | Y |

**Table 8.1-12 Assured Water Supply Determinations in the Phoenix AMA[1]**

**A. Certificates of Assured Water Supply**

| Map Key | Subdivision Name | County | Location | | | No. of Lots | ADWR File No. | Date of Determination | Water Provider at the Time of Application | GRD Member |
|---|---|---|---|---|---|---|---|---|---|---|
| | | | Township | Range | Section | | | | | |
| 288 | Verrado Parcel 2.306 | Maricopa | 2 North | 2 West | 31 | 36 | 27-402157.0000 | 8/11/06 | Arizona American Water Co - Agua Fria | Y |
| 288 | Verrado Parcel 2.307 | Maricopa | 2 North | 2 West | 31 | 29 | 27-402158.0000 | 8/11/06 | Arizona American Water Co - Agua Fria | Y |
| 288 | Verrado Parcel 2.308 | Maricopa | 2 North | 2 West | 31 | 10 | 27-402159.0000 | 8/11/06 | Arizona American Water Co - Agua Fria | Y |
| 290 | Paloma Vista | Maricopa | 2 North | 2 West | 33 | 648 | 27-402117.0000 | 7/6/06 | Arizona Water Co - White Tanks | Y |
| 291 | Verrado Parcel 4.603 | Maricopa | 2 North | 2 West | 19 & 30 | 65 | 27-400811.0000 | 1/13/03 | Arizona American Water Co - Agua Fria | Y |
| 291 | Verrado Parcel 4.614 | Maricopa | 2 North | 2 West | 19 & 30 | 40 | 27-400820.0000 | 1/13/03 | Arizona American Water Co - Agua Fria | Y |
| 291 | Verrado Parcel 4.607 | Maricopa | 2 North | 2 West | 19 & 30 | 42 | 27-400827.0000 | 1/13/03 | Arizona American Water Co - Agua Fria | Y |
| 291 | Verrado Parcel 4.611 (2nd submittal) | Maricopa | 2 North | 2 West | 19 & 30 | 48 | 27-400976.0000 | 8/27/03 | Arizona American Water Co - Agua Fria | Y |
| 292 | Pebblecreek Unit 26,27,28,29 & 30 | Maricopa | 2 North | 2 West; 1 West | 25 & 26; 31 | 538 | 27-400185.0000 | 2/17/00 | Litchfield Park Service Co | Y |
| 293 | Pebblecreek Units 31 thru 65 | Maricopa | 2 North | 2 West; 3 West | 25 & 36;30 & 31 | 3618 | 27-400287.0000 | 2/7/01 | Litchfield Park Service Co | Y |
| 295 | Verrado Parcel 5.703 | Maricopa | 2 North | 2 West; 3 West | 30;24 & 25 | 53 | 27-400823.0000 | 1/13/03 | Arizona American Water Co - Agua Fria | Y |
| 296 | Verrado Parcel 5.702 | Maricopa | 2 North | 2 West; 3 West | 30;25 | 47 | 27-400822.0000 | 1/13/03 | Arizona American Water Co - Agua Fria | Y |
| 297 | Verrado Parcel 5.603 | Maricopa | 2 North | 2 West | 9; and 2 North 3 West 2 | 35 | 27-401254.0000 | 8/5/04 | Arizona American Water Co - Agua Fria | Y |
| 298 | Verrado Parcel 5.704 | Maricopa | 2 North | 3 West | 24 | 20 | 27-401025.0000 | 1/6/04 | Arizona American Water Co - Agua Fria | Y |
| 298 | Verrado Parcel 5.604 | Maricopa | 2 North | 3 West | 24 | 14 | 27-401342.0000 | 9/20/04 | Arizona American Water Co - Agua Fria | Y |
| 298 | Verrado Parcel 5.707 | Maricopa | 2 North | 3 West | 24 | 38 | 27-401396.0000 | 10/19/04 | Arizona American Water Co - Agua Fria | Y |
| 299 | Verrado Parcel 5.502 | Maricopa | 2 North | 3 West | 24 | 32 | 27-402123.0000 | 10/4/06 | Arizona American Water Co - Agua Fria | Y |
| 299 | Verrado Parcel 5.503 | Maricopa | 2 North | 3 West | 24 | 29 | 27-402124.0000 | 8/22/06 | Arizona American Water Co - Agua Fria | Y |
| 299 | Verrado Parcel 5.505 | Maricopa | 2 North | 3 West | 24 | 64 | 27-402125.0000 | 8/11/06 | Arizona American Water Co - Agua Fria | Y |
| 299 | Verrado Parcel 5.504 | Maricopa | 2 North | 3 West | 24 | 10 | 27-402162.0000 | 8/22/06 | Arizona American Water Co - Agua Fria | Y |
| 299 | Verrado Parcel 5.420 | Maricopa | 2 North | 3 West | 24 | 61 | 27-700318.0000 | 7/3/07 | Arizona American Water Co - Agua Fria | Y |
| 300 | Verrado Parcel 5.801 | Maricopa | 2 North | 3 West | 24 & 25 | 56 | 27-400970.0000 | 9/8/03 | Arizona American Water Co - Agua Fria | Y |
| 300 | Verrado Parcel 5.701 | Maricopa | 2 North | 3 West | 24 & 25 | 15 | 27-401000.0000 | 10/28/03 | Arizona American Water Co - Agua Fria | Y |
| 301 | Verrado Parcel 5.803 | Maricopa | 2 North | 3 West | 25 | 25 | 27-400959.0000 | 2/17/04 | Arizona American Water Co - Agua Fria | Y |
| 301 | Verrado Parcel 5.802 | Maricopa | 2 North | 3 West | 25 | 45 | 27-401094.0000 | 1/8/04 | Arizona American Water Co - Agua Fria | Y |
| 302 | Fireside at Sienna Hills, Parcels 1-6 South Parcels 1-2,3A,3B 5,6,7B,8-10,11A-C, 12 North | Maricopa | 2 North | 3 West | 36 | 1029 | 27-500015.0000 | 8/6/07 | Arizona American Water Co - Agua Fria | Y |
| 303 | Anthem at Sun Valley South, Units 3, 5, 7, 9, 11, 13, 15 & 17 | Maricopa | 2 North | 4 West | 9 & 10 | 965 | 27-402230.0000 | 4/11/08 | Town of Buckeye | Y |
| 304 | Tartesso Unit 1, Parcel 1.10 | Maricopa | 2 North | 4 West | 9 & 20 | 84 | 27-401168.0000 | 6/28/04 | Town of Buckeye | Y |
| 311 | West Phoenix Estates #4,6 | Maricopa | 2 North | 7 West | 10, 11 & 14 | 128 | 27-200395.0000 | 6/11/97 | Water Utility of Greater Tonopah | N |
| 313 | Elianto Village 4 | Maricopa | 2 North | 4 West | 17 & 18 | 3695 | 27-401977.0000 | 8/14/06 | Town of Buckeye | Y |
| 314 | Elianto Village 1 | Maricopa | 2 North | 4 West | 22, 27 & 28 | 1745 | 27-401943.0000 | 8/7/06 | Town of Buckeye | Y |
| 315 | Tartesso Unit 1, Parcel 1.3 | Maricopa | 2 North | 4 West | 29 | 112 | 27-401163.0000 | 6/28/04 | Town of Buckeye | Y |
| 315 | Tartesso Unit 1, Parcel 1.4 | Maricopa | 2 North | 4 West | 29 | 89 | 27-401164.0000 | 6/28/04 | Town of Buckeye | Y |
| 315 | Tartesso Unit 1, Parcel 1.5 | Maricopa | 2 North | 4 West | 29 | 77 | 27-401165.0000 | 6/28/04 | Town of Buckeye | Y |
| 315 | Tartesso Unit 1, Parcel 1.6 | Maricopa | 2 North | 4 West | 29 | 86 | 27-401166.0000 | 6/28/04 | Town of Buckeye | Y |
| 315 | Tartesso Unit 1, Parcel 1.9 | Maricopa | 2 North | 4 West | 29 | 91 | 27-401167.0000 | 6/28/04 | Town of Buckeye | Y |
| 315 | Tartesso Unit 1, Parcel 1.11 | Maricopa | 2 North | 4 West | 29 | 132 | 27-401169.0000 | 6/28/04 | Town of Buckeye | Y |
| 315 | Tartesso Unit 1, Parcel 1.12 | Maricopa | 2 North | 4 West | 29 | 95 | 27-401170.0000 | 6/28/04 | Town of Buckeye | Y |
| 316 | Tartesso Unit 2, Parcel 2.16 | Maricopa | 2 North | 4 West | 19 & 30 | 87 | 27-401452.0000 | 3/18/05 | Town of Buckeye | Y |
| 317 | Tartesso Unit 2, Parcel 2.3 | Maricopa | 2 North | 4 West | 30 | 147 | 27-401442.0000 | 3/18/05 | Town of Buckeye | Y |
| 317 | Tartesso Unit 2, Parcel 2.4 | Maricopa | 2 North | 4 West | 30 | 124 | 27-401443.0000 | 3/18/05 | Town of Buckeye | Y |
| 317 | Tartesso Unit 2, Parcel 2.6 | Maricopa | 2 North | 4 West | 30 | 120 | 27-401444.0000 | 3/18/05 | Town of Buckeye | Y |
| 317 | Tartesso Unit 2, Parcel 2.7 | Maricopa | 2 North | 4 West | 30 | 94 | 27-401445.0000 | 3/18/05 | Town of Buckeye | Y |
| 317 | Tartesso Unit 2, Parcel 2.8 | Maricopa | 2 North | 4 West | 30 | 114 | 27-401446.0000 | 3/17/05 | Town of Buckeye | Y |
| 317 | Tartesso Unit 2, Parcel 2.9 | Maricopa | 2 North | 4 West | 30 | 191 | 27-401447.0000 | 3/18/05 | Town of Buckeye | Y |
| 317 | Tartesso Unit 2, Parcel 2.10 | Maricopa | 2 North | 4 West | 30 | 98 | 27-401448.0000 | 3/18/05 | Town of Buckeye | Y |
| 317 | Tartesso Unit 2, Parcel 2.11 | Maricopa | 2 North | 4 West | 30 | 136 | 27-401449.0000 | 3/18/05 | Town of Buckeye | Y |
| 317 | Tartesso Unit 2, Parcel 2.13 | Maricopa | 2 North | 4 West | 30 | 93 | 27-401450.0000 | 3/18/05 | Town of Buckeye | Y |
| 317 | Tartesso Unit 2, Parcel 2.17 | Maricopa | 2 North | 4 West | 30 | 92 | 27-401453.0000 | 3/21/05 | Town of Buckeye | Y |
| 318 | Tartesso Unit 2, Parcel 2.15 | Maricopa | 2 North | 4 West | 0; and 2 North 5 West 2 | 130 | 27-401451.0000 | 3/21/05 | Town of Buckeye | Y |
| 318 | Tartesso Unit 2, Parcel 2.18 | Maricopa | 2 North | 4 West | 0; and 2 North 5 West 2 | 87 | 27-401454.0000 | 3/21/05 | Town of Buckeye | Y |

**Table 8.1-12 Assured Water Supply Determinations in the Phoenix AMA[1]**

**A. Certificates of Assured Water Supply**

| Map Key | Subdivision Name | County | Location | | | No. of Lots | ADWR File No. | Date of Determination | Water Provider at the Time of Application | GRD Member |
|---|---|---|---|---|---|---|---|---|---|---|
| | | | Township | Range | Section | | | | | |
| 318 | Tartesso Unit 2, Parcel 2.19 | Maricopa | 2 North | 4 West | 0; and 2 North 5 West 2 | 79 | 27-401455.0000 | 3/17/05 | Town of Buckeye | Y |
| 318 | Tartesso Unit 2, Parcel 2.21 | Maricopa | 2 North | 4 West | 0; and 2 North 5 West 2 | 79 | 27-401457.0000 | 3/18/05 | Town of Buckeye | Y |
| 318 | Tartesso Unit 2, Parcel 2.22 | Maricopa | 2 North | 4 West | 0; and 2 North 5 West 2 | 94 | 27-401458.0000 | 3/18/05 | Town of Buckeye | Y |
| 318 | Tartesso Unit 2, Parcel 2.23 | Maricopa | 2 North | 4 West | 0; and 2 North 5 West 2 | 156 | 27-401459.0000 | 3/17/05 | Town of Buckeye | Y |
| 319 | Tartesso Unit 2, Parcel 2.25 | Maricopa | 2 North | 5 West | 24 & 25 | 94 | 27-401460.0000 | 3/18/05 | Town of Buckeye | Y |
| 320 | Tartesso Unit 2, Parcel 2.20 | Maricopa | 2 North | 5 West | 25 | 87 | 27-401456.0000 | 3/18/05 | Town of Buckeye | Y |
| 320 | Tartesso Unit 2, parcel 2.26 | Maricopa | 2 North | 5 West | 25 | 118 | 27-401461.0000 | 3/21/05 | Town of Buckeye | Y |
| 320 | Tartesso Unit 2, Parcel 2.27 | Maricopa | 2 North | 5 West | 25 | 139 | 27-401462.0000 | 3/21/05 | Town of Buckeye | Y |
| 320 | Tartesso Unit 2, Parcel 2.28 | Maricopa | 2 North | 5 West | 25 | 105 | 27-401463.0000 | 3/18/05 | Town of Buckeye | Y |
| 320 | Tartesso Unit 2, Parcel 2.29 | Maricopa | 2 North | 5 West | 25 | 145 | 27-401464.0000 | 3/18/05 | Town of Buckeye | Y |
| 321 | Country Meadows #9 | Maricopa | 2 North | 1 East | 6 | 265 | 27-200082.0000 | 2/11/82 | NA | N |
| 330 | Lincoln at Tatum Subdivision | Maricopa | 2 North | 4 East | 8 | 7 | 27-300063.0000 | 6/19/96 | Arizona American Water Company - Paradise Valley | Y |
| 330 | La Posada Property | Maricopa | 2 North | 4 East | 8 | 102 | 27-401479.0000 | 2/25/05 | Arizona American Water Co - Agua Fria | Y |
| 330 | La Posada Property | Maricopa | 2 North | 4 East | 8 | 22 | 27-401756.0000 | 10/11/05 | Arizona American Water Company - Paradise Valley | Y |
| 332 | Rancho Valencia | Maricopa | 2 North | 4 East | 10 | 7 | 27-402193.0000 | 9/21/06 | Arizona American Water Company - Paradise Valley | Y |
| 333 | Lincoln Place | Maricopa | 2 North | 4 East | 11 | 56 | 27-300112.0000 | 5/20/96 | Arizona American Water Company - Paradise Valley | Y |
| 333 | Paradise View Villas Condominiums | Maricopa | 2 North | 4 East | 11 | 52 | 27-400784.0000 | 12/5/02 | Arizona American Water Company - Paradise Valley | Y |
| 333 | Corriente Condominiums | Maricopa | 2 North | 4 East | 11 | 192 | 27-401838.0000 | 10/26/06 | Arizona American Water Company - Paradise Valley | Y |
| 335 | Invergordon Manor | Maricopa | 2 North | 4 East | 15 | 10 | 27-402200.0000 | 9/21/06 | Arizona American Water Company - Paradise Valley | Y |
| 337 | Judson Estates | Maricopa | 2 North | 4 East | 3 & 10 | 32 | 27-400403.0000 | 3/14/01 | Arizona American Water Company - Paradise Valley | Y |
| 342 | Sossaman Estates, Phase A | Maricopa | 2 North | 7 East | 7 & 18 | 113 | 27-402278.0000 | 1/17/07 | Queen Creek Water Co | Y |
| 344 | Legacy Parc | Maricopa | 1 North | 1 West | 34 | 56 | 27-400075.0000 | 10/1/99 | Litchfield Park Service Co | |
| 345 | Palm Valley Phase VIII, South Parcel | Maricopa | 1 North | 1 West | 6 & 31 | 817 | 27-401851.0000 | 4/5/06 | Litchfield Park Service Co | Y |
| 346 | Canada Village | Maricopa | 1 North | 2 West | 3 | 134 | 27-200018.0000 | 11/10/80 | Arizona Water Co - White Tanks | N |
| 347 | EDC Estates | Maricopa | 1 North | 2 West | 4 | 8 | 27-400212.0000 | 3/13/00 | Arizona Water Co - White Tanks | Y |
| 348 | Parkman Ranch | Maricopa | 1 North | 2 West | 4 | 633 | 27-400440.0000 | 8/13/01 | Arizona Water Co - White Tanks | Y |
| 349 | Jackrabbit Trails | Maricopa | 1 North | 2 West | 5 | 347 | 27-400439.0000 | 9/25/01 | Arizona Water Co - White Tanks | Y |
| 349 | Blue Horizon Villages, Parcel No's 1-4 | Maricopa | 1 North | 2 West | 8 | 309 | 27-400422.0000 | 3/14/01 | Arizona Water Co - White Tanks | N |
| 351 | Blue Horizons | Maricopa | 1 North | 2 West | 08 | 1977 | 27-401663.0000 | 8/8/05 | Arizona Water Co - White Tanks | Y |
| 352 | Vista de Montana | Maricopa | 1 North | 2 West | 9 | 1100 | 27-400926.0000 | 8/8/03 | Arizona Water Co - White Tanks | Y |
| 353 | Hilyuri Arabians | Maricopa | 1 North | 2 West | 15 | 4 | 27-200144.0000 | 2/9/84 | NA | N |
| 354 | Primrose Estates | Maricopa | 1 North | 2 West | 17 | 54 | 27-300206.0000 | 2/12/97 | Water Utility of Greater Buckeye | N |
| 355 | Perryville Broadway | Maricopa | 1 North | 2 West | 21 | 1025 | 27-401923.0000 | 7/31/06 | Town of Buckeye | Y |
| 356 | Cottonwood | Maricopa | 1 North | 2 West | 16 & 21 | 999 | 27-401779.0000 | 3/21/06 | Town of Buckeye | Y |
| 359 | Sundance Parcel 2 | Maricopa | 1 North | 3 West | 9 | 309 | 27-400742.0000 | 9/27/02 | Town of Buckeye | Y |
| 360 | Acacia Crossing | Maricopa | 1 North | 3 West | 9 | 241 | 27-401034.0000 | 1/8/04 | Town of Buckeye | Y |
| 361 | Sundance Parcel 7 | Maricopa | 1 North | 3 West | 9 | 242 | 27-401532.0000 | 2/22/05 | Town of Buckeye | Y |
| 362 | Sundance Parcel 36 | Maricopa | 1 North | 3 West | 9 & 15 | 252 | 27-400602.0000 | 8/15/02 | Town of Buckeye | Y |
| 363 | Sundance Parcel 13 | Maricopa | 1 North | 3 West | 10 | 103 | 27-400588.0000 | 6/24/02 | Town of Buckeye | Y |
| 363 | Sundance Parcel 29 | Maricopa | 1 North | 3 West | 10 | 90 | 27-400590.0000 | 6/24/02 | Town of Buckeye | Y |
| 363 | Sundance Parcel 21 | Maricopa | 1 North | 3 West | 10 | 101 | 27-400721.0000 | 7/26/02 | Town of Buckeye | Y |
| 363 | Sundance Cove | Maricopa | 1 North | 3 West | 10 | 114 | 27-401279.0000 | 9/14/04 | Town of Buckeye | Y |
| 363 | Sundance Cove | Maricopa | 1 North | 3 West | 10 | 80 | 27-401290.0000 | 9/3/04 | Town of Buckeye | Y |
| 363 | Sundance Cove II | Maricopa | 1 North | 3 West | 10 | 124 | 27-401960.0000 | 8/28/06 | Town of Buckeye | Y |
| 364 | Sundance Parcel 15 | Maricopa | 1 North | 3 West | 10 | 230 | 27-401282.0000 | 4/29/04 | Town of Buckeye | Y |
| 365 | Sundance Parcel 12 | Maricopa | 1 North | 3 West | 10 | 63 | 27-400586.0000 | 6/24/02 | Town of Buckeye | Y |
| 365 | Sundance Parcel 28A | Maricopa | 1 North | 3 West | 10 | 104 | 27-400589.0000 | 6/24/02 | Town of Buckeye | Y |
| 365 | Sundance Parcel 14 | Maricopa | 1 North | 3 West | 10 | 87 | 27-400747.0000 | 12/5/02 | Town of Buckeye | Y |
| 365 | Sundance Parcel 15 | Maricopa | 1 North | 3 West | 10 | 237 | 27-400748.0000 | 11/22/02 | Town of Buckeye | Y |
| 365 | Sundance Parcel 24 | Maricopa | 1 North | 3 West | 10 | 43 | 27-400749.0000 | 11/22/02 | Town of Buckeye | Y |
| 365 | Sundance Parcel 28B | Maricopa | 1 North | 3 West | 10 | 174 | 27-400750.0000 | 3/28/03 | Town of Buckeye | Y |

**Table 8.1-12 Assured Water Supply Determinations in the Phoenix AMA[1]**

**A. Certificates of Assured Water Supply**

| Map Key | Subdivision Name | County | Location | | | No. of Lots | ADWR File No. | Date of Determination | Water Provider at the Time of Application | GRD Member |
|---|---|---|---|---|---|---|---|---|---|---|
| | | | Township | Range | Section | | | | | |
| 366 | Sundance Parcel 18 | Maricopa | 1 North | 3 West | 11 | 108 | 27-400719.0000 | 8/15/02 | Town of Buckeye | Y |
| 366 | Sundance Parcel 20 | Maricopa | 1 North | 3 West | 11 | 106 | 27-400720.0000 | 8/15/02 | Town of Buckeye | Y |
| 366 | Sundance Parcel 19 | Maricopa | 1 North | 3 West | 11 | 236 | 27-400855.0000 | 5/1/03 | Town of Buckeye | Y |
| 366 | Sundance Parcel 20A | Maricopa | 1 North | 3 West | 11 | 33 | 27-400856.0000 | 5/7/03 | Town of Buckeye | Y |
| 366 | Sundance Parcel 16 | Maricopa | 1 North | 3 West | 11 | 136 | 27-400888.0000 | 10/29/03 | Town of Buckeye | Y |
| 366 | Sundance Parcel 17 | Maricopa | 1 North | 3 West | 11 | 117 | 27-400889.0000 | 10/29/03 | Town of Buckeye | Y |
| 366 | Sundance Parcel 22 | Maricopa | 1 North | 3 West | 11 | 157 | 27-400890.0000 | 10/29/03 | Town of Buckeye | Y |
| 366 | Sundance Parcel 23a | Maricopa | 1 North | 3 West | 11 | 161 | 27-400891.0000 | 10/29/03 | Town of Buckeye | Y |
| 366 | Sundance Parcel 23b | Maricopa | 1 North | 3 West | 11 | 50 | 27-400892.0000 | 10/29/03 | Town of Buckeye | Y |
| 366 | Sundance Parcel 25 | Maricopa | 1 North | 3 West | 11 | 112 | 27-400893.0000 | 10/29/03 | Town of Buckeye | Y |
| 366 | Sundance Parcel 26 | Maricopa | 1 North | 3 West | 11 | 111 | 27-400894.0000 | 10/29/03 | Town of Buckeye | Y |
| 366 | Sundance Parcel 27 | Maricopa | 1 North | 3 West | 11 | 177 | 27-400895.0000 | 10/29/03 | Town of Buckeye | Y |
| 366 | Windmill Village | Maricopa | 1 North | 3 West | 11 | 513 | 27-401008.0000 | 10/7/04 | Town of Buckeye | Y |
| 367 | Sundance Parcel 22 | Maricopa | 1 North | 3 West | 11 | 150 | 27-401283.0000 | 5/3/04 | Town of Buckeye | Y |
| 367 | Sundance Parcel 23B | Maricopa | 1 North | 3 West | 11 | 54 | 27-401359.0000 | 8/23/04 | Town of Buckeye | Y |
| 367 | Sundance Parcel 16 | Maricopa | 1 North | 3 West | 11 | 132 | 27-401503.0000 | 12/9/04 | Town of Buckeye | Y |
| 367 | Sundance Parcel 23A | Maricopa | 1 North | 3 West | 11 | 156 | 27-401504.0000 | 11/23/04 | Town of Buckeye | Y |
| 367 | Sundance Parcel 17 | Maricopa | 1 North | 3 West | 11 | 114 | 27-401505.0000 | 11/23/04 | Town of Buckeye | Y |
| 368 | Sundance Parcel 46B | Maricopa | 1 North | 3 West | 13 | 126 | 27-401486.0000 | 8/30/05 | Town of Buckeye | Y |
| 368 | Sundance Parcel 45C | Maricopa | 1 North | 3 West | 13 | 46 | 27-401679.0000 | 8/26/05 | Town of Buckeye | Y |
| 368 | Sundance Parcel 10 | Maricopa | 1 North | 3 West | 13 | 25 | 27-401680.0000 | 8/26/05 | Town of Buckeye | Y |
| 368 | Sundance Parcel 47 | Maricopa | 1 North | 3 West | 13 | 11 | 27-401681.0000 | 8/26/05 | Town of Buckeye | Y |
| 368 | Sundance Parcel 49A | Maricopa | 1 North | 3 West | 13 | 81 | 27-401682.0000 | 8/26/05 | Town of Buckeye | Y |
| 368 | Sundance Parcel 48 | Maricopa | 1 North | 3 West | 13 | 249 | 27-401808.0000 | 8/30/05 | Town of Buckeye | Y |
| 369 | Sundance Parcel 45A | Maricopa | 1 North | 3 West | 14 | 70 | 27-401161.0000 | 3/26/04 | Town of Buckeye | Y |
| 369 | Sundance Parcels 34b and 43 | Maricopa | 1 North | 3 West | 14 | 220 | 27-401237.0000 | 9/20/04 | Town of Buckeye | Y |
| 369 | Coyote Ridge | Maricopa | 1 North | 3 West | 14 | 264 | 27-402013.0000 | 5/18/06 | Town of Buckeye | Y |
| 370 | Sundance Parcel 46A | Maricopa | 1 North | 3 West | 13 & 14 | 128 | 27-401482.0000 | 8/31/05 | Town of Buckeye | Y |
| 371 | Sundance Parcel 40 | Maricopa | 1 North | 3 West | 14 | 213 | 27-400570.0000 | 3/1/02 | Town of Buckeye | Y |
| 371 | Sundance Parcel 41 | Maricopa | 1 North | 3 West | 14 | 61 | 27-400916.0000 | 2/2/04 | Town of Buckeye | Y |
| 371 | Sundance Parcel 42 | Maricopa | 1 North | 3 West | 14 | 150 | 27-400917.0000 | 2/2/04 | Town of Buckeye | Y |
| 371 | Sundance Parcel 45B | Maricopa | 1 North | 3 West | 14 | 40 | 27-401485.0000 | 12/6/04 | Town of Buckeye | Y |
| 372 | Sundance Parcel 37B | Maricopa | 1 North | 3 West | 15 | 213 | 27-400569.0000 | 2/8/02 | Town of Buckeye | Y |
| 372 | Sundance Parcel 31 | Maricopa | 1 North | 3 West | 15 | 310 | 27-400806.0000 | 3/13/03 | Town of Buckeye | Y |
| 372 | Sundance Parcel 38 | Maricopa | 1 North | 3 West | 15 | 49 | 27-401162.0000 | 3/26/04 | Town of Buckeye | Y |
| 372 | Sundance Parcel 32 | Maricopa | 1 North | 3 West | 15 | 87 | 27-401497.0000 | 10/19/04 | Town of Buckeye | Y |
| 373 | Sundance Parcel 37A | Maricopa | 1 North | 3 West | 15 | 188 | 27-400585.0000 | 6/24/02 | Town of Buckeye | Y |
| 373 | Sundance Parcel 32 | Maricopa | 1 North | 3 West | 15 | 85 | 27-400941.0000 | 10/29/03 | Town of Buckeye | Y |
| 373 | Sundance Parcel 33 | Maricopa | 1 North | 3 West | 15 | 36 | 27-400942.0000 | 10/29/03 | Town of Buckeye | Y |
| 373 | Sundance Parcel 35 | Maricopa | 1 North | 3 West | 15 | 44 | 27-400943.0000 | 10/29/03 | Town of Buckeye | Y |
| 374 | Watson Estates Parcels 1 - 10 | Maricopa | 1 North | 3 West | 16 | 868 | 27-401788.0000 | 1/12/06 | Valencia Water Co | Y |
| 374 | Anderson Parc | Maricopa | 1 North | 3 West | 16 | 242 | 27-401886.0000 | 3/15/06 | Valencia Water Co | Y |
| 374 | Desert Moon Estates | Maricopa | 1 North | 3 West | 16 | 739 | 27-402056.0000 | 6/14/06 | Valencia Water Co | Y |
| 375 | The Village at Sundance Phase 1,2 & 3 | Maricopa | 1 North | 3 West | 17 | 615 | 27-401993.0000 | 5/18/06 | Valencia Water Co | Y |
| 376 | Westpark Phase 1, Parcel 3N | Maricopa | 1 North | 3 West | 18 | 89 | 27-401273.0000 | 8/18/04 | Valencia Water Co | Y |
| 376 | Westpark Phase 1, Parcel 4S | Maricopa | 1 North | 3 West | 18 | 90 | 27-401274.0000 | 9/20/04 | Valencia Water Co | Y |
| 376 | Westpark Phase 1, Parcel 3S | Maricopa | 1 North | 3 West | 18 | 73 | 27-401275.0000 | 8/18/04 | Valencia Water Co | Y |
| 376 | Westpark Phase 1, parcel 4N | Maricopa | 1 North | 3 West | 18 | 132 | 27-401276.0000 | 8/18/04 | Valencia Water Co | Y |
| 377 | Northwood Park Estates | Maricopa | 1 North | 3 West | 19 | 43 | 27-200210.0000 | 3/1/93 | Valencia Water Co | N |
| 377 | Northwood Park Estates | Maricopa | 1 North | 3 West | 19 | 69 | 27-200211.0000 | 6/27/94 | Valencia Water Co | N |
| 377 | Westpark Phase 1, Parcel 2N | Maricopa | 1 North | 3 West | 19 | 74 | 27-401192.0000 | 4/7/04 | Valencia Water Co | Y |

**Table 8.1-12 Assured Water Supply Determinations in the Phoenix AMA[1]**

**A. Certificates of Assured Water Supply**

| Map Key | Subdivision Name | County | Location | | | No. of Lots | ADWR File No. | Date of Determination | Water Provider at the Time of Application | GRD Member |
|---|---|---|---|---|---|---|---|---|---|---|
| | | | Township | Range | Section | | | | | |
| 377 | Westpark Phase 1, Parcel 2S | Maricopa | 1 North | 3 West | 19 | 53 | 27-401193.0000 | 4/7/04 | Valencia Water Co | Y |
| 377 | Westpark Phase 1, Parcel 15N | Maricopa | 1 North | 3 West | 19 | 62 | 27-401194.0000 | 4/15/04 | Valencia Water Co | Y |
| 377 | Westpark Phase 1, Parcel 17S | Maricopa | 1 North | 3 West | 19 | 97 | 27-401195.0000 | 6/15/04 | Valencia Water Co | |
| 377 | Westpark Phase 1, Parcel 16S | Maricopa | 1 North | 3 West | 19 | 93 | 27-401197.0000 | 4/29/04 | Valencia Water Co | Y |
| 377 | Westpark Phase 1, Parcel 16N | Maricopa | 1 North | 3 West | 19 | 75 | 27-401198.0000 | 4/29/04 | Valencia Water Co | Y |
| 377 | Westpark Phase 1, Parcel 17N | Maricopa | 1 North | 3 West | 19 | 144 | 27-401199.0000 | 4/29/04 | Valencia Water Co | Y |
| 377 | Westpark Phase 1, Parcel 15S | Maricopa | 1 North | 3 West | 19 | 38 | 27-401200.0000 | 6/8/04 | Valencia Water Co | Y |
| 378 | Westpark Phase 2, Parcels 13 & 14 | Maricopa | 1 North | 3 West | 9; and 1 North 4 West 2 | 214 | 27-401626.0000 | 3/28/05 | Town of Buckeye | Y |
| 379 | Rancho Vista | Maricopa | 1 North | 3 West | 20 | 264 | 27-400461.0000 | 8/17/01 | Valencia Water Co | N |
| 379 | Estrella Vista | Maricopa | 1 North | 3 West | 20 | 535 | 27-400752.0000 | 8/27/02 | Valencia Water Co | Y |
| 380 | Apache Farms | Maricopa | 1 North | 3 West | 21 | 277 | 27-401914.0000 | 5/23/06 | Valencia Water Co | Y |
| 380 | Tyler Ranch | Maricopa | 1 North | 3 West | 21 | 306 | 27-401933.0000 | 3/15/06 | Valencia Water Co | Y |
| 380 | San Madera | Maricopa | 1 North | 3 West | 21 | 489 | 27-402078.0000 | 6/4/07 | Valencia Water Co | Y |
| 381 | Siesta Lago Estates | Maricopa | 1 North | 3 West | 22 | 122 | 27-401938.0000 | 6/9/06 | Town of Buckeye | Y |
| 382 | Ventana Ranch | Maricopa | 1 North | 3 West | 27 | 963 | 27-402143.0000 | 4/2/07 | Town of Buckeye | Y |
| 383 | Montana Vista | Maricopa | 1 North | 3 West | 28 | 283 | 27-400864.0000 | 7/15/03 | Valencia Water Co | Y |
| 383 | Riata West | Maricopa | 1 North | 3 West | 28 | 889 | 27-400874.0000 | 2/25/04 | Valencia Water Co | Y |
| 383 | Sonoran Vista | Maricopa | 1 North | 3 West | 28 | 543 | 27-400997.0000 | 11/24/03 | Valencia Water Co | N |
| 383 | Vista Bonita | Maricopa | 1 North | 3 West | 28 | 275 | 27-500087.0000 | 5/18/07 | Valencia Water Co | Y |
| 384 | Dove Cove Estates | Maricopa | 1 North | 3 West | 29 | 345 | 27-400423.0000 | 3/30/01 | Valencia Water Co | Y |
| 384 | Miller Manor Phase 1 | Maricopa | 1 North | 3 West | 29 | 105 | 27-400923.0000 | 8/13/03 | Valencia Water Co | Y |
| 384 | Miller Manor Phase 2 and Phase 3 | Maricopa | 1 North | 3 West | 29 | 165 | 27-401285.0000 | 9/20/04 | Valencia Water Co | Y |
| 384 | Crystal Vista | Maricopa | 1 North | 3 West | 29 | 311 | 27-402069.0000 | 8/7/06 | Valencia Water Co | Y |
| 384 | Mystic Vista | Maricopa | 1 North | 3 West | 29 | 556 | 27-402261.0000 | 11/24/06 | Valencia Water Co | Y |
| 385 | Copper Falls | Maricopa | 1 North | 3 West | 30 | 641 | 27-402043.0000 | 10/2/06 | Valencia Water Co | Y |
| 390 | Sunset Point | Maricopa | 1 North | 3 West | 31 | 408 | 27-400374.0000 | 9/11/00 | Valencia Water Co | Y |
| 391 | Sunset Point II | Maricopa | 1 North | 3 West | 31 | 304 | 27-400974.0000 | 10/20/03 | Valencia Water Co | Y |
| 391 | Buckeye 320, Phase 1 | Maricopa | 1 North | 3 West | 31 | 311 | 27-401127.0000 | 2/26/04 | Valencia Water Co | Y |
| 391 | Miller Park | Maricopa | 1 North | 3 West | 31 | 96 | 27-401945.0000 | 2/17/06 | Valencia Water Co | Y |
| 391 | Miller Buckeye 80 | Maricopa | 1 North | 3 West | 31 | 286 | 27-402160.0000 | 9/21/06 | Valencia Water Co | Y |
| 392 | Blue Hills | Maricopa | 1 North | 3 West | 31 | 229 | 27-401598.0000 | 3/2/05 | Valencia Water Co | Y |
| 393 | Valencia | Maricopa | 1 North | 3 West | 32 | 6 | 27-200371.0000 | 12/19/88 | Valencia Water Co | N |
| 393 | Buckeye Park | Maricopa | 1 North | 3 West | 32 | 117 | 27-400265.0000 | 4/21/00 | Valencia Water Co | Y |
| 394 | Blue Hills | Maricopa | 1 North | 3 West | 31 & 32 | 470 | 27-400421.0000 | 3/14/01 | Valencia Water Co | |
| 395 | Cotton Meadows | Maricopa | 1 North | 3 West | 28 & 33 | 877 | 27-401981.0000 | 7/6/06 | Valencia Water Co | Y |
| 400 | Westwind, Parcels 1-B, 1-C & 1-D | Maricopa | 1 North | 4 West | 21 | 242 | 27-402029.0000 | 3/19/07 | Water Utility of Greater Buckeye | Y |
| 400 | Westwind, parcels 1-A & 1-E | Maricopa | 1 North | 4 West | 21 | 143 | 27-402112.0000 | 3/19/07 | Water Utility of Greater Buckeye | Y |
| 401 | Westpark Phase 2 Parcels 7, 8, 19, and 20N | Maricopa | 1 North | 4 West | 13 & 24 | 447 | 27-402138.0000 | 10/19/07 | Town of Buckeye | Y |
| 402 | Westpark Phase 2, Parcels 18S & 20S | Maricopa | 1 North | 4 West | 24 | 226 | 27-401795.0000 | 11/15/05 | Town of Buckeye | Y |
| 403 | Vista Del Sol | Maricopa | 1 North | 4 West | 25 | 540 | 27-402083.0000 | 10/19/07 | Town of Buckeye | Y |
| 404 | Farallon | Maricopa | 1 North | 4 West | 36 | 902 | 27-401860.0000 | 5/7/06 | Town of Buckeye | Y |
| 405 | West Phoenix Estates #10,11,12 | Maricopa | 1 North | 4 West | 1 & 6 | 262 | 27-200396.0000 | 6/20/95 | Water Utility of Greater Buckeye | |
| 406 | Montana Vista | Maricopa | 1 North | 5 West | 1 | 52 | 27-402087.0000 | 10/2/06 | Water Utility of Greater Buckeye | Y |
| 408 | Phoenix Valley West #1,2 | Maricopa | 1 North | 5 West | 4, 6 & 7 | 579 | 27-200227.0000 | 4/22/82 | NA | N |
| 409 | Butterfield Stagecoach Farms | Maricopa | 1 North | 5 West | 8, 9, 16 & 17 | 36 | 27-300150.0000 | 11/19/96 | NA | N |
| 411 | Dixie Park | Maricopa | 1 North | 5 West | 28 | 12 | 27-200104.0000 | 1/4/81 | NA | N |
| 415 | Buckeye Ranch | Maricopa | 1 North | 6 West | 13 | 201 | 27-300290.0000 | 11/17/98 | Water Utility of Greater Tonopah | Y |
| 416 | Villa Rica | Maricopa | 1 North | 1 East | 3 | 132 | 27-300032.0000 | 8/4/95 | City of Tolleson | Y |
| 417 | Concord Sundancer Condominiums | Maricopa | 1 North | 1 East | 4 | | 27-200076.0000 | 5/29/85 | City of Tolleson | N |
| 417 | Parkview Casitas | Maricopa | 1 North | 1 East | 4 | | 27-200219.0000 | 6/26/85 | City of Tolleson | N |

**Table 8.1-12 Assured Water Supply Determinations in the Phoenix AMA[1]**

**A. Certificates of Assured Water Supply**

| Map Key | Subdivision Name | County | Location | | | No. of Lots | ADWR File No. | Date of Determination | Water Provider at the Time of Application | GRD Member |
|---|---|---|---|---|---|---|---|---|---|---|
| | | | Township | Range | Section | | | | | |
| 417 | Camino Vista | Maricopa | 1 North | 1 East | 4 | 18 | 27-401664.0000 | 8/31/05 | City of Tolleson | Y |
| 419 | Coldwater Industrial Park | Maricopa | 1 North | 1 East | 9 | 105 | 27-200070.0000 | 11/15/83 | City of Tolleson | N |
| 419 | Mercy Manor | Maricopa | 1 North | 1 East | 9 | 10 | 27-300551.0000 | 3/12/99 | City of Tolleson | Y |
| 420 | Tolleson Meadows | Maricopa | 1 North | 1 East | 10 | 173 | 27-401755.0000 | 10/6/05 | City of Tolleson | Y |
| 421 | Three Rivers Units 1 & 2 | Maricopa | 1 North | 1 East | 28 | 118 | 27-400338.0000 | 4/17/01 | NA | N |
| 421 | Terra Ranchette Estates | Maricopa | 1 North | 1 East | 30 | 23 | 27-200343.0000 | 8/16/85 | Rigby Water Co | N |
| 428 | Tonto Forest Estates | Maricopa | 1 North | 7 East | 1 | 52 | 27-400807.0000 | 11/15/02 | Arizona Water Co - Apache Junction | Y |
| 428 | The Enclave at Tonto Forest Estates | Maricopa | 1 North | 7 East | 1 | 29 | 27-401967.0000 | 5/7/07 | Arizona Water Co - Apache Junction | Y |
| 429 | Encanto Este | Maricopa | 1 North | 7 East | 11 | 21 | 27-401678.0000 | 6/21/06 | Arizona Water Co - Apache Junction | Y |
| 429 | Vista Montana | Maricopa | 1 North | 7 East | 11 | 20 | 27-402223.0000 | 11/6/06 | Arizona Water Co - Apache Junction | Y |
| 430 | Meridian Hills, Units 1-3 | Maricopa | 1 North | 7 East | 13 | 451 | 27-300078.0000 | 5/13/96 | Arizona Water Co - Apache Junction | Y |
| 430 | University East | Maricopa | 1 North | 7 East | 13 | 170 | 27-300300.0000 | 9/4/97 | Arizona Water Co - Apache Junction | Y |
| 430 | Camberley Place | Maricopa | 1 North | 7 East | 13 | 128 | 27-300465.0000 | 10/20/98 | Arizona Water Co - Apache Junction | Y |
| 430 | Adobe Estates | Pinal | 1 North | 7 East | 13 | 123 | 27-300570.0000 | 12/15/99 | Arizona Water Co - Apache Junction | Y |
| 430 | Salerno Ranch | Maricopa | 1 North | 7 East | 13 | 134 | 27-400251.0000 | 12/12/00 | Arizona Water Co - Apache Junction | Y |
| 431 | Sagewood | Maricopa | 1 North | 7 East | 14 | 34 | 27-400156.0000 | 12/14/00 | Arizona Water Co - Apache Junction | Y |
| 431 | Sagewood Unit Two | Maricopa | 1 North | 7 East | 14 | 33 | 27-400157.0000 | 12/14/00 | Arizona Water Co - Apache Junction | Y |
| 431 | Superstition Heights | Maricopa | 1 North | 7 East | 14 | 77 | 27-400182.0000 | 4/27/00 | Arizona Water Co - Apache Junction | Y |
| 431 | Adobe Meadows | Maricopa | 1 North | 7 East | 14 | 32 | 27-401537.0000 | 1/19/05 | Arizona Water Co - Apache Junction | Y |
| 432 | Desert Vista Estates | Maricopa | 1 North | 7 East | 15 | 72 | 27-200103.0000 | 11/23/81 | NA | N |
| 432 | Superstition View | Maricopa | 1 North | 7 East | 15 | 136 | 27-200340.0000 | 12/28/82 | NA | N |
| 435 | Cherokee Mobile Estates #3 | Maricopa | 1 North | 7 East | 21 | 76 | 27-200051.0000 | 8/14/80 | NA | N |
| 436 | Saguaro East | Maricopa | 1 North | 7 East | 22 | 11 | 27-200306.0000 | 5/10/83 | NA | N |
| 437 | Merrill Ranch | Maricopa | 1 North | 7 East | 23 | 79 | 27-400158.0000 | 4/27/00 | Arizona Water Co - Apache Junction | Y |
| 438 | Signal Butte Manor II | Maricopa | 1 North | 7 East | 24 | 237 | 27-400136.0000 | 1/19/00 | Arizona Water Co - Apache Junction | Y |
| 438 | Signal Butte Manor III | Maricopa | 1 North | 7 East | 24 | 78 | 27-400462.0000 | 8/24/01 | Arizona Water Co - Apache Junction | Y |
| 439 | Parkwood East | Maricopa | 1 North | 7 East | 25 | 322 | 27-300381.0000 | 7/9/98 | Arizona Water Co - Apache Junction | Y |
| 439 | Parkwood East II | Maricopa | 1 North | 7 East | 25 | 178 | 27-300383.0000 | 7/10/98 | Arizona Water Co - Apache Junction | Y |
| 439 | Signal Butte Manor | Maricopa | 1 North | 7 East | 25 | 121 | 27-300571.0000 | 5/17/99 | Arizona Water Co - Apache Junction | Y |
| 439 | Silverwood Units I & II | Maricopa | 1 North | 7 East | 25 | 129 | 27-400077.0000 | 8/22/00 | Arizona Water Co - Apache Junction | Y |
| 440 | Coralbell Estates | Maricopa | 1 North | 7 East | 27 | 12 | 27-200079.0000 | 2/6/81 | NA | N |
| 440 | Superstition Country #5 | Maricopa | 1 North | 7 East | 27 | 99 | 27-200338.0000 | 2/6/81 | NA | N |
| 440 | Superstition Country V, Unit 4 | Maricopa | 1 North | 7 East | 27 | 18 | 27-200339.0000 | 6/1/83 | NA | N |
| 444 | Superstition Mountain Estates | Pinal | 1 North | 8 East | 15 | 20 | 27-401856.0000 | 3/8/06 | Arizona Water Co - Apache Junction | Y |
| 445 | Idaho Creek Villas | Pinal | 1 North | 8 East | 17 | 244 | 27-401255.0000 | 9/23/04 | Arizona Water Co - Apache Junction | Y |
| 446 | Lost Dutchman Gardens | Maricopa | 1 North | 8 East | 18 | 35 | 27-400159.0000 | 4/14/00 | Arizona Water Co - Apache Junction | Y |
| 446 | Ironwood Trails | Pinal | 1 North | 8 East | 18 | 18 | 27-402018.0000 | 4/25/06 | Arizona Water Co - Apache Junction | Y |
| 447 | Renaissance Park-Apache Junction | Pinal | 1 North | 8 East | 20 | 140 | 27-300319.0000 | 9/4/97 | Arizona Water Co - Apache Junction | Y |
| 447 | Sierra Entrada Garden Homes, Unit II | Maricopa | 1 North | 8 East | 20 | 8 | 27-400040.0000 | 10/6/99 | Arizona Water Co - Apache Junction | Y |
| 447 | Sierra Entrada Garden Homes Unit 4 | Pinal | 1 North | 8 East | 20 | 15 | 27-401057.0000 | 5/18/04 | Arizona Water Co - Apache Junction | Y |
| 447 | The Village @ Ironwood Townhomes | Pinal | 1 North | 8 East | 20 | 29 | 27-402281.0000 | 2/26/07 | Arizona Water Co - Apache Junction | Y |
| 448 | Broadway San Marcos Subdivision | Pinal | 1 North | 8 East | 20 | 84 | 27-401858.0000 | 8/1/06 | Arizona Water Co - Apache Junction | Y |
| 449 | Broadway Homes | Pinal | 1 North | 8 East | 24 | 11 | 27-300171.0000 | 10/7/96 | Arizona Water Co - Apache Junction | Y |
| 449 | Arroyo Vista Estates | Pinal | 1 North | 8 East | 24 | 26 | 27-401623.0000 | 4/12/05 | Arizona Water Co - Apache Junction | Y |
| 450 | Ironwood & Southern | Pinal | 1 North | 8 East | 29 | 562 | 27-300293.0000 | 8/7/97 | Arizona Water Co - Apache Junction | N |
| 450 | Ironwood Cove II | Pinal | 1 North | 8 East | 29 | 34 | 27-300415.0000 | 5/21/98 | Arizona Water Co - Apache Junction | Y |
| 450 | San Marcos Crossing | Pinal | 1 North | 8 East | 29 | 28 | 27-401056.0000 | 3/24/04 | Arizona Water Co - Apache Junction | Y |
| 450 | Monterey Casitas | Pinal | 1 North | 8 East | 29 | 10 | 27-401621.0000 | 5/6/05 | Arizona Water Co - Apache Junction | Y |
| 450 | Lantana Villas | Pinal | 1 North | 8 East | 29 | 24 | 27-401955.0000 | 2/28/06 | Arizona Water Co - Apache Junction | Y |
| 451 | Renaissance Point | Pinal | 1 North | 8 East | 30 | 215 | 27-300107.0000 | 2/3/97 | Arizona Water Co - Apache Junction | Y |
| 451 | Renaissance Point - Parcel 1, Phase 1 | Pinal | 1 North | 8 East | 30 | 76 | 27-300108.0000 | 7/9/96 | Arizona Water Co - Apache Junction | Y |

**Table 8.1-12 Assured Water Supply Determinations in the Phoenix AMA[1]**

**A. Certificates of Assured Water Supply**

| Map Key | Subdivision Name | County | Location | | | No. of Lots | ADWR File No. | Date of Determination | Water Provider at the Time of Application | GRD Member |
|---|---|---|---|---|---|---|---|---|---|---|
| | | | Township | Range | Section | | | | | |
| 451 | Renaissance Point - Parcel 1, Phase 2 | Pinal | 1 North | 8 East | 30 | 6 | 27-300145.0000 | 7/22/96 | Arizona Water Co - Apache Junction | Y |
| 451 | Meridian Manor | Pinal | 1 North | 8 East | 30 | 445 | 27-300165.0000 | 11/20/96 | Arizona Water Co - Apache Junction | Y |
| 451 | Vista Grande | Pinal | 1 North | 8 East | 30 | 96 | 27-300425.0000 | 5/6/98 | Arizona Water Co - Apache Junction | Y |
| 451 | Apache Dream Townhomes | Pinal | 1 North | 8 East | 30 | 30 | 27-400210.0000 | 4/27/00 | Arizona Water Co - Apache Junction | N |
| 451 | Apache Dream Townhomes | Pinal | 1 North | 8 East | 30 | 30 | 27-400511.0000 | 8/9/01 | Arizona Water Co - Apache Junction | Y |
| 451 | Casa Villa Subdivision | Pinal | 1 North | 8 East | 30 | 38 | 27-402139.0000 | 8/14/06 | Arizona Water Co - Apache Junction | Y |
| 452 | Ironwood Estates | Pinal | 1 North | 8 East | 31 | 210 | 27-300378.0000 | 4/7/98 | Arizona Water Co - Apache Junction | Y |
| 453 | Superstition Highlands | Pinal | 1 North | 9 East | 30 | 104 | 27-300102.0000 | 5/16/96 | Arizona Water Co - Apache Junction | Y |
| 454 | Ponderosa at Superstition Foothills | Pinal | 1 North | 9 East | 31 | 81 | 27-300362.0000 | 1/16/98 | Arizona Water Co - Apache Junction | Y |
| 454 | Acacia at Superstition Foothills | Pinal | 1 North | 9 East | 31 | 18 | 27-300363.0000 | 1/1/98 | Arizona Water Co - Apache Junction | Y |
| 454 | Parcel 7 at Superstition Foothills | Pinal | 1 North | 9 East | 31 | 9 | 27-300396.0000 | 8/31/98 | Arizona Water Co - Apache Junction | N |
| 454 | Parcel 8 at Superstition Foothills | Pinal | 1 North | 9 East | 31 | 33 | 27-300397.0000 | 8/31/98 | Arizona Water Co - Apache Junction | N |
| 454 | Parcel 9 at Superstition Foothills | Pinal | 1 North | 9 East | 31 | 26 | 27-300398.0000 | 8/31/98 | Arizona Water Co - Apache Junction | N |
| 454 | Sycamore Village at Superstition Fthls | Pinal | 1 North | 9 East | 31 | 34 | 27-300543.0000 | 2/26/99 | Arizona Water Co - Apache Junction | N |
| 454 | Peralta | Pinal | 1 North | 9 East | 31 | 47 | 27-300593.0000 | 10/18/00 | Arizona Water Co - Apache Junction | N |
| 454 | Parcel 6 at Superstition Foothills | Pinal | 1 North | 9 East | 31 | 37 | 27-400696.0000 | 8/26/02 | Arizona Water Co - Apache Junction | Y |
| 455 | Cottonwood Village at Superstition Fthls | Pinal | 1 North | 9 East | 31 | 11 | 27-300544.0000 | 2/26/99 | Arizona Water Co - Apache Junction | N |
| 455 | Parcel 5 at Superstition Foothills | Pinal | 1 North | 9 East | 31 | 65 | 27-300605.0000 | 5/12/99 | Arizona Water Co - Apache Junction | N |
| 456 | Parcel 16 at Superstition Foothills | Pinal | 1 North | 9 East | 31 & 32 | 88 | 27-401066.0000 | 3/1/04 | Arizona Water Co - Apache Junction | Y |
| 456 | Parcel 12 at Superstition Foothills | Pinal | 1 North | 9 East | 31 & 32 | 41 | 27-300604.0000 | 5/12/99 | Arizona Water Co - Apache Junction | N |
| 456 | Sunset Village at Superstition Foothills | Pinal | 1 North | 9 East | 31 & 32 | 41 | 27-400302.0000 | 1/2/00 | Arizona Water Co - Apache Junction | Y |
| 457 | Quail Canyon | Pinal | 1 North | 9 East | 32 | 40 | 27-300540.0000 | 3/24/99 | Arizona Water Co - Apache Junction | Y |
| 457 | Estates at Superstition Mountain | Pinal | 1 North | 9 East | 32 | 28 | 27-400166.0000 | 5/30/00 | Arizona Water Co - Apache Junction | Y |
| 457 | Canyon View Estates at Superstition Foothills | Pinal | 1 North | 9 East | 32 | 21 | 27-400310.0000 | 10/13/00 | Arizona Water Co - Apache Junction | N |
| 457 | The Casitas at First Water Village at Superstition | Pinal | 1 North | 9 East | 32 | 72 | 27-400669.0000 | 5/24/02 | Arizona Water Co - Apache Junction | N |
| 457 | Parcels 21 and 21A at Superstition Foothills | Pinal | 1 North | 9 East | 32 | 68 | 27-400828.0000 | 1/24/03 | Arizona Water Co - Apache Junction | Y |
| 458 | Lost Gold Estates Unit I at Superstition Foothills | Pinal | 1 North | 9 East | 32 | 26 | 27-300585.0000 | 7/20/00 | Arizona Water Co - Apache Junction | Y |
| 458 | Lost Gold Estates Unit II at Superstition Foothills | Pinal | 1 North | 9 East | 32 | 23 | 27-300587.0000 | 7/20/00 | Arizona Water Co - Apache Junction | Y |
| 458 | Lost Gold Estates Unit III at Superstition Foothills | Pinal | 1 North | 9 East | 32 | 15 | 27-400027.0000 | 7/20/00 | Arizona Water Co - Apache Junction | N |
| 458 | Silver Cholla Estates at Superstition Foothills | Pinal | 1 North | 9 East | 32 | 34 | 27-700349.0000 | 2/5/08 | Arizona Water Co - Apache Junction | Y |
| 459 | Pasion En La Colina Del Cascabel | Pinal | 1 South | 4 East | 4 | 37 | 27-400337.0000 | 6/21/00 | Arizona Water Co - Apache Junction | N |
| 460 | Sunrise Canyon | Pinal | 1 South | 8 East | 29 | 81 | 27-400146.0000 | 8/26/99 | Arizona Water Co - Apache Junction | N |
| 472 | Sunland Village East | Maricopa | 1 South | 7 East | 5 | 314 | 27-200333.0000 | 1/24/84 | Turner Ranches Water Sewer Co | N |
| 474 | Superstition View Ranchettes | Pinal | 1 South | 8 East | 31 | 13 | 27-300013.0000 | 5/22/95 | NA | N |
| 475 | Gold Canyon East | Pinal | 1 South | 9 East | 4 | 123 | 27-300119.0000 | 5/21/96 | Arizona Water Co - Apache Junction | Y |
| 475 | Mountain Whisper | Pinal | 1 South | 9 East | 4 | 39 | 27-300546.0000 | 3/24/99 | Arizona Water Co - Apache Junction | Y |
| 475 | Coyote Call | Pinal | 1 South | 9 East | 4 | 125 | 27-300577.0000 | 7/9/99 | Arizona Water Co - Apache Junction | N |
| 475 | Purple Sage II | Pinal | 1 South | 9 East | 4 | 32 | 27-300578.0000 | 7/9/99 | Arizona Water Co - Apache Junction | N |
| 475 | Purple Sage III | Pinal | 1 South | 9 East | 4 | 32 | 27-300579.0000 | 7/9/99 | Arizona Water Co - Apache Junction | Y |
| 475 | Horse Whisper (Hieroglyphic Trails) | Pinal | 1 South | 9 East | 4 | 24 | 27-400128.0000 | 2/10/00 | Arizona Water Co - Apache Junction | Y |
| 475 | Barkley Hill (Apacheland II) | Pinal | 1 South | 9 East | 4 | 26 | 27-400216.0000 | 5/30/00 | Arizona Water Co - Apache Junction | Y |
| 476 | Gold Canyon Ranch, Phase 4 | Pinal | 1 South | 9 East | 5 | 143 | 27-300220.0000 | 1/29/98 | Arizona Water Co - Apache Junction | Y |
| 477 | Parcel 24 East at Gold Canyon Ranch | Pinal | 1 South | 9 East | 6 | 103 | 27-300255.0000 | 5/27/97 | Arizona Water Co - Apache Junction | Y |
| 477 | Parcel 22 West at Gold Canyon Ranch | Pinal | 1 South | 9 East | 6 | 70 | 27-300301.0000 | 7/9/97 | Arizona Water Co - Apache Junction | Y |
| 477 | Parcel 24 West at Gold Canyon Ranch | Pinal | 1 South | 9 East | 6 | 103 | 27-300302.0000 | 11/3/97 | Arizona Water Co - Apache Junction | N |
| 477 | Parcel 25 North at Gold Canyon Ranch | Pinal | 1 South | 9 East | 6 | 79 | 27-300314.0000 | 8/8/97 | Arizona Water Co - Apache Junction | Y |
| 477 | Parcel 22 East at Gold Canyon Ranch | Pinal | 1 South | 9 East | 6 | 94 | 27-300315.0000 | 8/8/97 | Arizona Water Co - Apache Junction | Y |
| 477 | Parcel 25 South at Gold Canyon Ranch | Pinal | 1 South | 9 East | 6 | 72 | 27-300332.0000 | 3/11/98 | Arizona Water Co - Apache Junction | Y |
| 477 | Superstition Foothills Parcel 26 2-A | Pinal | 1 South | 9 East | 6 | 46 | 27-400114.0000 | 11/2/99 | Arizona Water Co - Apache Junction | N |
| 477 | Superstition Foothills Parcel 23A | Pinal | 1 South | 9 East | 6 | 28 | 27-400115.0000 | 11/12/99 | Arizona Water Co - Apache Junction | Y |
| 477 | Superstition Foothills Parcel 28B | Pinal | 1 South | 9 East | 6 | 103 | 27-400116.0000 | 1/28/00 | Arizona Water Co - Apache Junction | Y |

**Table 8.1-12 Assured Water Supply Determinations in the Phoenix AMA[1]**

**A. Certificates of Assured Water Supply**

| Map Key | Subdivision Name | County | Location | | | No. of Lots | ADWR File No. | Date of Determination | Water Provider at the Time of Application | GRD Member |
|---|---|---|---|---|---|---|---|---|---|---|
| | | | Township | Range | Section | | | | | |
| 477 | Superstition Foothills Parcel 27B | Pinal | 1 South | 9 East | 6 | 43 | 27-400117.0000 | 11/12/99 | Arizona Water Co - Apache Junction | Y |
| 477 | Superstition Foothills Parcel 23B | Pinal | 1 South | 9 East | 6 | 26 | 27-400118.0000 | 11/12/99 | Arizona Water Co - Apache Junction | Y |
| 477 | Superstition Foothills Parcel 26C | Pinal | 1 South | 9 East | 6 | 51 | 27-400119.0000 | 2/10/00 | Arizona Water Co - Apache Junction | N |
| 477 | Superstition Foothills Parcel 26B | Pinal | 1 South | 9 East | 6 | 96 | 27-400120.0000 | 11/2/99 | Arizona Water Co - Apache Junction | N |
| 477 | Superstition Foothills Parcel 28A | Pinal | 1 South | 9 East | 6 | 75 | 27-400121.0000 | 11/2/99 | Arizona Water Co - Apache Junction | Y |
| 477 | Superstition Foothills Parcel 26 1-A | Pinal | 1 South | 9 East | 6 | 17 | 27-400122.0000 | 11/12/99 | Arizona Water Co - Apache Junction | N |
| 477 | Superstition Foothills Parcel 27A | Pinal | 1 South | 9 East | 6 | 58 | 27-400123.0000 | 2/10/00 | Arizona Water Co - Apache Junction | Y |
| 478 | Parcel 16A & 17 at Mountainbrook Village | Pinal | 1 South | 9 East | 7 | 106 | 27-300278.0000 | 6/24/97 | Arizona Water Co - Apache Junction | N |
| 478 | Parcel 18 at Mountainbrook Village | Pinal | 1 South | 9 East | 7 | 94 | 27-300349.0000 | 3/2/98 | Arizona Water Co - Apache Junction | Y |
| 478 | Parcel 15 at Mountainbrook Village | Pinal | 1 South | 9 East | 7 | 68 | 27-300519.0000 | 4/20/99 | Arizona Water Co - Apache Junction | Y |
| 479 | Foothills at Gold Canyon Ranch, The | Pinal | 1 South | 9 East | 8 | 108 | 27-300246.0000 | 3/25/97 | Arizona Water Co - Apache Junction | Y |
| 479 | Sunrise at Gold Canyon | Pinal | 1 South | 9 East | 8 | 161 | 27-300373.0000 | 1/29/98 | Arizona Water Co - Apache Junction | Y |
| 479 | Vista Point at Gold Canyon Ranch | Pinal | 1 South | 9 East | 8 | 85 | 27-300449.0000 | 4/14/99 | Arizona Water Co - Apache Junction | Y |
| 479 | Sierra Vista at Gold Canyon Ranch | Pinal | 1 South | 9 East | 8 | 115 | 27-300458.0000 | 4/19/00 | Arizona Water Co - Apache Junction | Y |
| 479 | Estates at Gold Canyon, The | Pinal | 1 South | 9 East | 8 | 33 | 27-300479.0000 | 5/12/99 | Arizona Water Co - Apache Junction | Y |
| 479 | Sierra Vista at Gold Canyon Ranch | Pinal | 1 South | 9 East | 8 | 116 | 27-400307.0000 | 10/1/98 | Arizona Water Co - Apache Junction | N |
| 480 | Phase 4-Parcel 3 @Gold Canyon E | Pinal | 1 South | 9 East | 9 | 11 | 27-400047.0000 | 3/31/99 | Arizona Water Co - Apache Junction | N |
| 481 | Peralta Preserve Units I, II and III | Pinal | 1 South | 9 East | 16 | 832 | 27-400161.0000 | 1/12/99 | Arizona Water Co - Apache Junction | Y |
| 482 | Parcel 3 at Superstition Foothills | Pinal | 1 South | 9 East | 31 | 32 | 27-300269.0000 | 9/4/97 | Arizona Water Co - Apache Junction | N |
| 483 | Petroglyph Estates @Superstition Foothills | Pinal | 1 South | 9 East | 32 | 55 | 27-400315.0000 | 10/13/00 | Arizona Water Co - Apache Junction | N |
| 484 | Parcel 13 at Superstition Foothills | Pinal | 1 South | 9 East | 31 & 32 | 10 | 27-300403.0000 | 11/10/98 | Arizona Water Co - Apache Junction | N |
| 485 | Vista del Corazon | Pinal | 1 South | 9 East | 4 & 5 | 153 | 27-300226.0000 | 12/26/96 | Arizona Water Co - Apache Junction | Y |
| 486 | Parcel 19 at Mountainbrook Village | Pinal | 1 South | 9 East | 6 & 7 | 197 | 27-300350.0000 | 4/20/98 | Arizona Water Co - Apache Junction | Y |
| 487 | Parcel 11 at Mountainbrook Village | Pinal | 1 South | 9 East | 7 & 8 | 110 | 27-300099.0000 | 7/8/96 | Arizona Water Co - Apache Junction | N |
| 487 | Parcels 10 and 14B/C at Mountainbrook | Pinal | 1 South | 9 East | 7 & 8 | 199 | 27-300348.0000 | 3/2/98 | Arizona Water Co - Apache Junction | N |
| 488 | Phase 1 at Entrada Del Oro | Pinal | 1 South | 10 East | 30 | 372 | 27-400810.0000 | 12/15/03 | Arizona Water Co - Apache Junction | Y |
| 489 | Magma Copper Company | Pinal | 1 South | 12 East | 35 & 36 | 271 | 27-200192.0000 | 9/23/88 | Arizona Water Co - Superior | N |
| 490 | Norte Vista | Maricopa | 1 South | 2 West | 5 | 39 | 27-400292.0000 | 4/4/01 | Town of Buckeye | Y |
| 491 | Southwest Desert Estates | Maricopa | 1 South | 2 West | 17 | 32 | 27-400205.0000 | 1/18/01 | Clearwater Utilities | Y |
| 491 | Southwest Desert Estates Two | Maricopa | 1 South | 2 West | 17 | 32 | 27-401878.0000 | 5/3/07 | Clearwater Utilities | Y |
| 491 | Paloma Estates | Maricopa | 1 South | 2 West | 17 | 133 | 27-700341.0000 | 11/27/07 | Clearwater Utilities | Y |
| 493 | Rainbow Valley Ranch | Maricopa | 1 South | 2 West | 18 & 19 | 49 | 27-400561.0000 | 5/2/02 | Clearwater Utilities | Y |
| 494 | Wingate and Wingate East | Maricopa | 1 South | 3 West | 3 | 904 | 27-401994.0000 | 4/13/07 | Town of Buckeye | Y |
| 495 | Ironwood Vista | Maricopa | 1 South | 3 West | 4 | 113 | 27-400346.0000 | 10/18/00 | Town of Buckeye | Y |
| 496 | Mountain View Estates | Maricopa | 1 South | 3 West | 5 | 161 | 27-401522.0000 | 3/31/05 | Town of Buckeye | Y |
| 496 | Camelot Condominium | Maricopa | 1 South | 3 West | 5 | 80 | 27-402051.0000 | 5/23/06 | Town of Buckeye | Y |
| 497 | Parkside at Buckeye | Maricopa | 1 South | 3 West | 6 | 214 | 27-400395.0000 | 12/11/00 | Town of Buckeye | Y |
| 497 | Terravista | Maricopa | 1 South | 3 West | 6 | 317 | 27-400465.0000 | 6/13/02 | Town of Buckeye | Y |
| 497 | ParkPlace at Buckeye | Maricopa | 1 South | 3 West | 6 | 267 | 27-401536.0000 | 1/13/05 | Town of Buckeye | Y |
| 497 | Encantada Estates | Maricopa | 1 South | 3 West | 6 | 307 | 27-401601.0000 | 6/30/05 | Town of Buckeye | Y |
| 498 | Painted Rock | Maricopa | 1 South | 3 West | 8 | 122 | 27-401634.0000 | 8/30/05 | Town of Buckeye | Y |
| 499 | White Fence Farms | Maricopa | 1 South | 3 West | 10 | 59 | 27-401888.0000 | 5/22/06 | Town of Buckeye | Y |
| 500 | Sienna Condominiums | Maricopa | 2 South | 4 East | 11 | 274 | 27-400843.0000 | 12/19/02 | Arizona American Water Company - Paradise Valley | Y |
| 501 | Oakwood Hills | Maricopa | 2 South | 5 East | 28 | NA | 27-200212.0000 | 7/22/86 | NA | N |
| 501 | Sun Lakes | Maricopa | 2 South | 5 East | 28 | 558 | 27-200325.0000 | 7/3/86 | Pima Utilities | N |
| 502 | Santan Vista Phase I | Maricopa | 2 South | 5 East | 34 | 155 | 27-400129.0000 | 11/9/99 | Pima Utilities | N |
| 502 | Santan Vista Unit 2 | Maricopa | 2 South | 5 East | 34 | 189 | 27-400648.0000 | 5/10/02 | Pima Utilities | N |
| 503 | Sun Lakes #26,29-49 | Maricopa | 2 South | 5 East | 29, 30 & 33 | 4230 | 27-200327.0000 | 8/30/90 | Pima Utilities | N |
| 504 | Sun Lakes #09A, 41 | Maricopa | 2 South | 5 East | 30 & 31 | 140 | 27-200326.0000 | 6/22/95 | Pima Utilities | N |
| 506 | Santan Vistas | Maricopa | 2 South | 6 East | 24 | 215 | 27-200312.0000 | 8/28/81 | NA | N |

**Table 8.1-12 Assured Water Supply Determinations in the Phoenix AMA[1]**

**A. Certificates of Assured Water Supply**

| Map Key | Subdivision Name | County | Location | | | No. of Lots | ADWR File No. | Date of Determination | Water Provider at the Time of Application | GRD Member |
|---|---|---|---|---|---|---|---|---|---|---|
| | | | Township | Range | Section | | | | | |
| 507 | Vaquero Estates | Maricopa | 2 South | 6 East | 24 | 112 | 27-700373.0000 | 4/11/08 | Queen Creek Water Co | Y |
| 508 | Brekanwood Estates | Maricopa | 2 South | 6 East | 35 | 47 | 27-400919.0000 | 7/28/03 | Chandler Heights Citrus ID | Y |
| 509 | Sonterra | Maricopa | 2 South | 6 East | 36 | 19 | 27-402030.0000 | 5/19/06 | Chandler Heights Citrus ID | Y |
| 510 | Chandler Heights #1 | Maricopa | 2 South | 6 East | 23 & 26 | NA | 27-200048.0000 | 3/1/82 | NA | N |
| 511 | Queens Park (1980) | Maricopa | 2 South | 7 East | 4 | 133 | 27-200269.0000 | 11/17/80 | Queen Creek Water Co | N |
| 511 | Queens Park (1993) | Maricopa | 2 South | 7 East | 4 | 133 | 27-200270.0000 | 4/5/93 | Queen Creek Water Co | N |
| 512 | Cortina | Maricopa | 2 South | 7 East | 7 | 965 | 27-400582.0000 | 7/22/02 | Queen Creek Water Co | Y |
| 512 | Cortina Parcels 12 & 13 | Maricopa | 2 South | 7 East | 7 | 224 | 27-402137.0000 | 6/26/06 | Queen Creek Water Co | Y |
| 513 | Sossaman Estates Parcel F | Maricopa | 2 South | 7 East | 7 & 18 | 48 | 27-400562.0000 | 12/16/02 | Queen Creek Water Co | N |
| 513 | Sossaman Estates | Maricopa | 2 South | 7 East | 7 & 18 | 674 | 27-400291.0000 | 1/18/01 | Queen Creek Water Co | Y |
| 514 | Emperor Estates Phases 1 & 2 | Maricopa | 2 South | 7 East | 8 | 479 | 27-400751.0000 | 9/27/02 | Queen Creek Water Co | Y |
| 514 | Emperor Estates Phase 3 | Maricopa | 2 South | 7 East | 8 | 178 | 27-401618.0000 | 4/20/05 | Queen Creek Water Co | Y |
| 514 | La Jara Farms | Maricopa | 2 South | 7 East | 8 | 93 | 27-401988.0000 | 3/24/06 | Queen Creek Water Co | Y |
| 514 | Emperor Estates IV | Maricopa | 2 South | 7 East | 8 | 187 | 27-402085.0000 | 6/12/06 | Queen Creek Water Co | Y |
| 515 | Crismon Ranch Estates | Maricopa | 2 South | 7 East | 14 | 19 | 27-300073.0000 | 6/14/96 | Queen Creek Water Co | Y |
| 515 | Crismon Meadows | Maricopa | 2 South | 7 East | 14 | 45 | 27-401298.0000 | 10/29/04 | Queen Creek Water Co | Y |
| 515 | Crismon Heights | Maricopa | 2 South | 7 East | 14 | 250 | 27-401348.0000 | 12/17/04 | Queen Creek Water Co | Y |
| 515 | Charleston Estates | Maricopa | 2 South | 7 East | 14 | 331 | 27-402184.0000 | 8/28/06 | Queen Creek Water Co | Y |
| 516 | Queenland Manor | Maricopa | 2 South | 7 East | 15 | 366 | 27-400141.0000 | 11/12/99 | Queen Creek Water Co | Y |
| 516 | Langley Gateway Estates Unit II | Maricopa | 2 South | 7 East | 15 | 338 | 27-401147.0000 | 2/17/04 | Queen Creek Water Co | Y |
| 516 | Emperor Estates aka Nauvoo Station | Maricopa | 2 South | 7 East | 15 | 478 | 27-401964.0000 | 5/7/06 | Queen Creek Water Co | Y |
| 517 | Victoria Parcels 10, 11 & 11A | Maricopa | 2 South | 7 East | 16 | 345 | 27-401531.0000 | 3/22/05 | Queen Creek Water Co | Y |
| 518 | Victoria PAD Parcels 5 & 9 | Maricopa | 2 South | 7 East | 16 | 255 | 27-700277.0000 | 1/31/08 | Queen Creek Water Co | Y |
| 519 | Emans Estates | Maricopa | 2 South | 7 East | 17 | 8 | 27-300318.0000 | 9/15/98 | Queen Creek Water Co | Y |
| 519 | Roman Estates #1,2 | Maricopa | 2 South | 7 East | 17 | 52 | 27-300391.0000 | 6/15/98 | Queen Creek Water Co | N |
| 519 | Arroyo De La Reina | Maricopa | 2 South | 7 East | 17 | 30 | 27-300395.0000 | 4/2/98 | Queen Creek Water Co | Y |
| 519 | Roman Estates # 3 | Maricopa | 2 South | 7 East | 17 | 20 | 27-400147.0000 | 3/21/00 | Queen Creek Water Co | Y |
| 519 | Roman Estates #6 | Maricopa | 2 South | 7 East | 17 | 13 | 27-400294.0000 | 5/30/00 | Queen Creek Water Co | Y |
| 519 | Roman Estates #4 | Maricopa | 2 South | 7 East | 17 | 29 | 27-400321.0000 | 4/27/01 | Queen Creek Water Co | Y |
| 519 | Egyptian Valley Phase I | Maricopa | 2 South | 7 East | 17 | 74 | 27-400358.0000 | 8/28/03 | Queen Creek Water Co | Y |
| 519 | Egyptian Valley Phase II | Maricopa | 2 South | 7 East | 17 | 96 | 27-400359.0000 | 8/28/03 | Queen Creek Water Co | Y |
| 519 | Victoria, Phase 2, Parcel 1 | Maricopa | 2 South | 7 East | 17 | 45 | 27-401058.0000 | 1/8/04 | Queen Creek Water Co | Y |
| 519 | Roman Estates, Phase V | Maricopa | 2 South | 7 East | 17 | 16 | 27-401636.0000 | 4/26/05 | Queen Creek Water Co | Y |
| 519 | Roman Estates Phase VII | Maricopa | 2 South | 7 East | 17 | 12 | 27-401637.0000 | 4/21/05 | Queen Creek Water Co | Y |
| 519 | Lucia at Queen Creek | Maricopa | 2 South | 7 East | 17 | 105 | 27-401952.0000 | 5/19/06 | Queen Creek Water Co | Y |
| 519 | Villagio | Maricopa | 2 South | 7 East | 17 | 135 | 27-700396.0000 | 11/1/07 | Queen Creek Water Co | Y |
| 520 | Queen Creek Ranchettes | Maricopa | 2 South | 7 East | 20 | 109 | 27-200266.0000 | 1/13/89 | Queen Creek Water Co | N |
| 520 | Circle G at Queen Creek #1 | Maricopa | 2 South | 7 East | 20 | 40 | 27-300057.0000 | 3/7/96 | Queen Creek Water Co | Y |
| 520 | Circle G at Queen Creek Unit II | Maricopa | 2 South | 7 East | 20 | 37 | 27-300191.0000 | 12/20/96 | Queen Creek Water Co | Y |
| 520 | Circle G at Queen Creek Unit II-A | Maricopa | 2 South | 7 East | 20 | 16 | 27-300245.0000 | 5/27/97 | Queen Creek Water Co | Y |
| 520 | Queen Creek Ranchettes III | Maricopa | 2 South | 7 East | 20 | 59 | 27-300339.0000 | 11/3/97 | Queen Creek Water Co | Y |
| 520 | Circle G at Queen Creek Unit III | Maricopa | 2 South | 7 East | 20 | 27 | 27-300417.0000 | 6/18/98 | Queen Creek Water Co | Y |
| 520 | Circle G at Queen Creek, Unit 4 | Maricopa | 2 South | 7 East | 20 | 69 | 27-400007.0000 | 7/22/99 | Queen Creek Water Co | Y |
| 521 | Will Roger's Equestrian Rnch, U I,II,III | Maricopa | 2 South | 7 East | 21 | 125 | 27-300297.0000 | 8/1/97 | Queen Creek Water Co | Y |
| 521 | Terra Ranch at Queen Creek | Maricopa | 2 South | 7 East | 21 | 56 | 27-400339.0000 | 3/15/01 | Queen Creek Water Co | Y |
| 521 | Montelena | Maricopa | 2 South | 7 East | 21 | 403 | 27-401074.0000 | 1/6/04 | Queen Creek Water Co | Y |
| 521 | Circle G at Ellsworth Estates | Maricopa | 2 South | 7 East | 21 | 82 | 27-401855.0000 | 4/27/06 | Queen Creek Water Co | Y |
| 522 | Las Villas del Ray | Maricopa | 2 South | 7 East | 22 | 23 | 27-200178.0000 | 3/7/89 | Queen Creek Water Co | N |
| 522 | Indigo Trails | Maricopa | 2 South | 7 East | 22 | 221 | 27-401213.0000 | 7/22/04 | Queen Creek Water Co | Y |
| 522 | Ocotillo Landing | Maricopa | 2 South | 7 East | 22 | 171 | 27-401572.0000 | 4/6/05 | Queen Creek Water Co | Y |
| 522 | Hastings Farms Parcel G | Maricopa | 2 South | 7 East | 22 | 36 | 27-402035.0000 | 6/16/06 | H2O Water Co | Y |

**Table 8.1-12 Assured Water Supply Determinations in the Phoenix AMA[1]**

**A. Certificates of Assured Water Supply**

| Map Key | Subdivision Name | County | Location | | | No. of Lots | ADWR File No. | Date of Determination | Water Provider at the Time of Application | GRD Member |
|---|---|---|---|---|---|---|---|---|---|---|
| | | | Township | Range | Section | | | | | |
| 1 | Castle Well Owners | Maricopa | 6 North | 3 West | 16 | 7 | 27-200046.0000 | 9/22/93 | NA | N |
| 2 | Litchfield Vista Views | Maricopa | 6 North | 3 West | 18 | 83 | 27-200182.0000 | 11/1/93 | Valley Utilities | N |
| 3 | Warrick Property | Maricopa | 6 North | 3 West | 28 | 75 | 27-700392.0000 | 5/8/08 | Circle City | Y |
| 4 | Circle City #1 | Maricopa | 6 North | 3 West | 33 | NA | 27-200054.0000 | 8/2/88 | NA | N |
| 5 | Circle City Tract 1 | Maricopa | 6 North | 3 West | 33 | 4 | 27-200055.0000 | 3/9/83 | Consolidated Water Utility | N |
| 5 | Circle City Tract I | Maricopa | 6 North | 3 West | 33 | 5 | 27-200056.0000 | 7/21/81 | Consolidated Water Utility | N |
| 5 | Circle City Tract I | Maricopa | 6 North | 3 West | 33 | 5 | 27-200057.0000 | 7/20/81 | Consolidated Water Utility | N |
| 6 | Lake Pleasant Association | Maricopa | 6 North | 1 East | 29 | 350 | 27-200174.0000 | 6/27/86 | NA | N |
| 7 | Anthem - Phase 1.C. (Unit 57 & Unit61) | Maricopa | 6 North | 2 East | 10 | 167 | 27-401750.0000 | 6/14/05 | Arizona American Water Co - Anthem | N |
| 7 | Arroyo Vista, Units 4-10 | Maricopa | 6 North | 2 East | 10 | 291 | 27-402115.0000 | 11/27/06 | Arizona American Water Co - Anthem | N |
| 8 | Anthem Phase 1E - Freeway Mixed-Use | Maricopa | 6 North | 2 East | 22 | 1243 | 27-401173.0000 | 4/28/04 | Arizona American Water Co - Anthem | N |
| 9 | Anthem Phase 3.a. (Units 73, 75A & 75B) | Maricopa | 6 North | 2 East | 27 | 122 | 27-401777.0000 | 8/25/05 | Arizona American Water Co - Anthem | N |
| 9 | Anthem Phase 3.a, Unit 77 | Maricopa | 6 North | 2 East | 27 | 202 | 27-401882.0000 | 12/12/05 | Arizona American Water Co - Anthem | N |
| 10 | Anthem Phase 2a. MPC III Phase 1/ MPC IV Phase I | Maricopa | 6 North | 2 East; 3 East | 13, 23 & 24;18 & 19 | 1299 | 27-400520.0000 | 1/2/02 | Arizona American Water Co - Anthem | N |
| 10 | Anthem Phase 2.B. - MPC IV Phase II / MPC IV Phas | Maricopa | 6 North | 2 East; 3 East | 13, 23 & 24;18 & 19 | 2024 | 27-400753.0000 | 3/11/03 | Arizona American Water Co - Anthem | N |
| 11 | Anthem - Phase 1.b | Maricopa | 6 North | 2 East | 3, 14, 15,18, 22, 23 & 2 | 3932 | 27-300572.0000 | 3/24/99 | Arizona American Water Co - Anthem | N |
| 12 | Anthem Phase 1.a., fka Villages at Desert Hills -- phase1, The | Maricopa | 6 North | 2 East | 13-15, 22 & 23 | 1253 | 27-300387.0000 | 6/23/98 | Arizona American Water Co - Anthem | N |
| 13 | Anthem - Phase 1.a. | Maricopa | 6 North | 2 East | 14, 22 & 23 | 565 | 27-400008.0000 | 2/22/97 | Arizona American Water Co - Anthem | N |
| 14 | Anthem Phase 1-D | Maricopa | 6 North | 2 East | 15 & 22 | 693 | 27-400608.0000 | 1/29/02 | Arizona American Water Co - Anthem | N |
| 15 | Anthem Phase 3.a (Unit 71) | Maricopa | 6 North | 2 East | 22 & 27 | 73 | 27-401805.0000 | 10/5/05 | Arizona American Water Co - Anthem | N |
| 18 | Cahava Springs | Maricopa | 6 North | 3 East | 13 | 947 | 27-200015.0000 | 11/14/89 | Cave Creek Water Co | N |
| 19 | Anthem Phase 2.B. - MPC III Phase II/MPC IV Phase II (Units 40 & 42) | Maricopa | 6 North | 3 East | 18 | 135 | 27-401316.0000 | 7/21/04 | Arizona American Water Co - Anthem | N |
| 19 | Anthem Phase 2.B. - MPC III Phase II / MPC IV Phase II (Unit 44) | Maricopa | 6 North | 3 East | 18 | 69 | 27-401426.0000 | 3/23/05 | Arizona American Water Co - Anthem | N |
| 19 | Anthem Phase 2.B Unit 48 | Maricopa | 6 North | 3 East | 18 | 38 | 27-401578.0000 | 5/19/05 | Arizona American Water Co - Anthem | N |
| 20 | Desert Hills Equestrian Estates | Maricopa | 6 North | 3 East | 19 | 56 | 27-700368.0000 | 9/6/07 | Arizona American Water Co - Anthem | N |
| 21 | Apache Peak Ranch | Maricopa | 6 North | 3 East | 28 | 28 | 27-300034.0000 | 7/26/95 | Desert Hills Water Co | Y |
| 21 | Joy Ranch | Maricopa | 6 North | 3 East | 28 | 30 | 27-300562.0000 | 7/20/00 | Desert Hills Water Co | N |
| 22 | Desert Hills Estates | Maricopa | 6 North | 3 East | 29 | 158 | 27-200092.0000 | 7/13/87 | Desert Hills Water Co | N |
| 22 | Estates North | Maricopa | 6 North | 3 East | 29 | 24 | 27-200113.0000 | 5/17/95 | Desert Hills Water Co | N |
| 22 | Estates North Unit II | Maricopa | 6 North | 3 East | 29 | 23 | 27-300074.0000 | 6/10/96 | Desert Hills Water Co | Y |
| 22 | Cielo Grande at Desert Hills | Maricopa | 6 North | 3 East | 29 | 73 | 27-401768.0000 | 11/21/06 | Desert Hills Water Co | Y |
| 23 | Apache Peak III | Maricopa | 6 North | 3 East | 33 | 32 | 27-400502.0000 | 4/26/01 | Desert Hills Water Co | Y |
| 24 | Anthem Phase 2A Unit 91and School Site | Maricopa | 6 North | 3 East; 2 East | 19;24 | 14 | 27-401535.0000 | 5/3/05 | Arizona American Water Co - Anthem | N |
| 25 | Continental Mountain Estates | Maricopa | 6 North | 4 East | 14 | 70 | 27-200077.0000 | 10/31/81 | Cave Creek Water Co | N |
| 26 | Arrisona at Rockaway Valley | Maricopa | 6 North | 4 East | 16 | 34 | 27-200004.0000 | 4/21/93 | Cave Creek Water Co | N |
| 26 | Hidden Springs | Maricopa | 6 North | 4 East | 16 | 72 | 27-200142.0000 | 2/13/95 | Cave Creek Water Co | N |
| 26 | Camino De La Cruz | Maricopa | 6 North | 4 East | 16 | 16 | 27-300154.0000 | 7/2/96 | Cave Creek Water Co | N |
| 27 | Cahava Springs | Maricopa | 6 North | 4 East | 18 | 947 | 27-200016.0000 | 11/14/89 | Cave Creek Water Co | N |
| 28 | Mesquite Ranch | Maricopa | 6 North | 4 East | 21 | 16 | 27-400601.0000 | 1/7/02 | Cave Creek Water Co | N |
| 29 | Crossings, The, II | Maricopa | 6 North | 4 East | 26 | 27 | 27-200083.0000 | 8/3/95 | Cave Creek Water Co | N |
| 29 | Estates at Carefree | Maricopa | 6 North | 4 East | 26 | NA | 27-200114.0000 | 2/13/86 | Carefree Water Co | N |
| 29 | Estates at Carefree | Maricopa | 6 North | 4 East | 26 | 28 | 27-200115.0000 | 3/31/88 | Carefree Water Co | N |
| 29 | Tranquil Vistas Estates | Maricopa | 6 North | 4 East | 26 | 28 | 27-200355.0000 | 4/8/88 | Carefree Water Co | N |
| 29 | Tranquil Place | Maricopa | 6 North | 4 East | 26 | 14 | 27-300038.0000 | 11/22/95 | Carefree Water Co | N |
| 29 | Vista Montana | Maricopa | 6 North | 4 East | 26 | 7 | 27-300050.0000 | 7/24/96 | Cave Creek Water Co | N |
| 29 | Crossings, IV | Maricopa | 6 North | 4 East | 26 | 12 | 27-300276.0000 | 10/16/97 | Cave Creek Water Co | N |
| 30 | Las Lomas | Maricopa | 6 North | 4 East | 27 | 25 | 27-300018.0000 | 5/22/95 | Cave Creek Water Co | N |
| 30 | Black Mountain Shadows | Maricopa | 6 North | 4 East | 27 | 41 | 27-300046.0000 | 8/28/95 | Cave Creek Water Co | N |
| 30 | Villas at Cave Creek(AKA Las Lomas) | Maricopa | 6 North | 4 East | 27 | 25 | 27-300126.0000 | 5/16/96 | Cave Creek Water Co | N |
| 30 | Black Mountain Shadows | Maricopa | 6 North | 4 East | 27 | 41 | 27-400026.0000 | 5/12/99 | Cave Creek Water Co | N |
| 30 | Stagecoach Village | Maricopa | 6 North | 4 East | 27 | 70 | 27-500002.0000 | 12/1/06 | Cave Creek Water Co | N |

**Table 8.1-12 Assured Water Supply Determinations in the Phoenix AMA[1]**

**A. Certificates of Assured Water Supply**

| Map Key | Subdivision Name | County | Location | | | No. of Lots | ADWR File No. | Date of Determination | Water Provider at the Time of Application | GRD Member |
|---|---|---|---|---|---|---|---|---|---|---|
| | | | Township | Range | Section | | | | | |
| 522 | Hastings Farms, Parcels A & B | Maricopa | 2 South | 7 East | 22 | 316 | 27-402059.0000 | 7/5/06 | Queen Creek Water Co | Y |
| 523 | Villages at Queen Creek, The | Maricopa | 2 South | 7 East | 22 & 23 | 679 | 27-400373.0000 | 3/19/01 | Queen Creek Water Co | Y |
| 523 | The Villages at Queen Creek Phase IIA | Maricopa | 2 South | 7 East | 22 & 23 | 902 | 27-400645.0000 | 7/31/02 | Queen Creek Water Co | Y |
| 524 | Ash Creek Estates | Maricopa | 2 South | 7 East | 23 | 144 | 27-401554.0000 | 3/28/05 | Queen Creek Water Co | Y |
| 524 | Ocotillo Heights Phase 1 | Maricopa | 2 South | 7 East | 23 | 151 | 27-401937.0000 | 3/20/06 | Queen Creek Water Co | Y |
| 525 | Hastings Farms Parcels C, D, E, F, H, I, J, K, L | Maricopa | 2 South | 7 East | 22, 26 & 27 | 793 | 27-402036.0000 | 6/20/06 | Queen Creek Water Co | Y |
| 526 | Church Farms Acres | Maricopa | 2 South | 7 East | 24 | 14 | 27-402237.0000 | 9/25/06 | H2O Water Co | Y |
| 527 | Rittenhouse Ranch on the Creek | Maricopa | 2 South | 7 East | 25 & 26 | 308 | 27-401226.0000 | 8/18/04 | H2O Water Co | Y |
| 528 | South Creek Ranch | Maricopa | 2 South | 7 East | 26 | 24 | 27-300138.0000 | 12/20/96 | Queen Creek Water Co | Y |
| 528 | Cloud Creek Ranch | Maricopa | 2 South | 7 East | 26 | 17 | 27-300560.0000 | 9/9/99 | H2O Water Co | Y |
| 528 | The Villages at Queen Creek Phase II | Maricopa | 2 South | 7 East | 26 | 75 | 27-400840.0000 | 1/27/04 | H2O Water Co | Y |
| 528 | Cloud Creek Ranch II | Maricopa | 2 South | 7 East | 26 | 28 | 27-401749.0000 | 12/14/05 | H2O Water Co | Y |
| 529 | Groves of Queen Creek, The | Maricopa | 2 South | 7 East | 28 | 10 | 27-200134.0000 | 1/26/95 | Queen Creek Water Co | N |
| 529 | Queen Creek Ranch Estates | Maricopa | 2 South | 7 East | 28 | 8 | 27-300472.0000 | 10/14/98 | Queen Creek Water Co | Y |
| 529 | The Pecans | Maricopa | 2 South | 7 East | 28 | 258 | 27-400571.0000 | 11/20/02 | Queen Creek Water Co | Y |
| 529 | Paseo de Pecans | Maricopa | 2 South | 7 East | 28 | 17 | 27-402232.0000 | 8/30/06 | Queen Creek Water Co | Y |
| 530 | Cliffstone | Maricopa | 2 South | 7 East | 28 | 39 | 27-700276.0000 | 6/13/08 | Queen Creek Water Co | Y |
| 531 | San Marqui Estates | Maricopa | 2 South | 7 East | 29 | 45 | 27-300218.0000 | 4/25/97 | Queen Creek Water Co | Y |
| 531 | Creek View Ranches | Maricopa | 2 South | 7 East | 29 | 16 | 27-400033.0000 | 6/10/99 | Queen Creek Water Co | Y |
| 531 | San Tan Vistas Ranch | Maricopa | 2 South | 7 East | 29 | 26 | 27-400152.0000 | 10/28/99 | Queen Creek Water Co | Y |
| 531 | Country Park Estates | Maricopa | 2 South | 7 East | 29 | 22 | 27-400272.0000 | 8/2/00 | Queen Creek Water Co | Y |
| 531 | San Tan Vistas | Maricopa | 2 South | 7 East | 29 | 30 | 27-400354.0000 | 10/30/00 | Queen Creek Water Co | N |
| 531 | Meadows, The | Maricopa | 2 South | 7 East | 29 | 24 | 27-400355.0000 | 10/30/00 | Queen Creek Water Co | N |
| 531 | Equestrian, The | Maricopa | 2 South | 7 East | 29 | 26 | 27-400356.0000 | 10/30/00 | Queen Creek Water Co | N |
| 531 | Estrella Vista aka Sonokai Creek Ranch Phase 5 | Maricopa | 2 South | 7 East | 29 | 30 | 27-400760.0000 | 3/13/03 | Queen Creek Water Co | Y |
| 531 | Broadland Estates @ Riggs | Maricopa | 2 South | 7 East | 29 | 93 | 27-500078.0000 | 3/21/07 | Queen Creek Water Co | Y |
| 532 | Ranchos Hacienda de Caballos | Maricopa | 2 South | 7 East | 30 | 24 | 27-300014.0000 | 8/29/95 | Queen Creek Water Co | Y |
| 532 | Ranchos Hacienda de Caballos, Lots 17-26 | Maricopa | 2 South | 7 East | 30 | 8 | 27-300062.0000 | 3/8/96 | Queen Creek Water Co | Y |
| 532 | Saddlewood | Maricopa | 2 South | 7 East | 30 | 16 | 27-400995.0000 | 10/29/03 | Queen Creek Water Co | Y |
| 532 | Saddlewood Estates | Maricopa | 2 South | 7 East | 30 | 16 | 27-401540.0000 | 6/27/05 | Queen Creek Water Co | Y |
| 532 | Queen Creek Equestrian Estates | Maricopa | 2 South | 7 East | 30 | 12 | 27-402025.0000 | 4/6/06 | Queen Creek Water Co | Y |
| 532 | Saddlewood Estates Phase II | Maricopa | 2 South | 7 East | 30 | 12 | 27-700280.0000 | 10/4/07 | Queen Creek Water Co | Y |
| 533 | Power and Riggs Center | Maricopa | 2 South | 7 East | 30 | 11 | 27-700496.0000 | 4/29/08 | Queen Creek Water Co | Y |
| 534 | Chandler Heights Citrus Tract | Maricopa | 2 South | 7 East | 31 | 6 | 27-200049.0000 | 8/19/92 | Chandler Heights Citrus ID | N |
| 534 | San Tan Estates | Maricopa | 2 South | 7 East | 31 | 16 | 27-200310.0000 | 3/24/95 | Chandler Heights Citrus ID | N |
| 534 | H Bar H Estates | Maricopa | 2 South | 7 East | 31 | 16 | 27-300471.0000 | 6/3/99 | Chandler Heights Citrus ID | Y |
| 535 | Citrus Coves | Maricopa | 2 South | 7 East | 33 | 17 | 27-400469.0000 | 10/15/01 | Queen Creek Water Co | Y |
| 535 | Ranchos Legante | Maricopa | 2 South | 7 East | 33 | 61 | 27-401957.0000 | 5/7/06 | Queen Creek Water Co | Y |
| 535 | Orchard Ranchettes Phases 1 and 2 | Maricopa | 2 South | 7 East | 34 | 64 | 27-300176.0000 | 12/20/96 | Queen Creek Water Co | Y |
| 535 | Orchard Ranchettes II, Phase A | Maricopa | 2 South | 7 East | 34 | 32 | 27-400030.0000 | 11/18/99 | Queen Creek Water Co | Y |
| 535 | Orchard Ranchettes II, Phases B,C, & D | Maricopa | 2 South | 7 East | 34 | 99 | 27-400357.0000 | 3/14/01 | Queen Creek Water Co | Y |
| 535 | Orchard Ranchettes III Phases A & B | Maricopa | 2 South | 7 East | 34 | 56 | 27-400789.0000 | 3/11/03 | Queen Creek Water Co | Y |
| 535 | Pegasus Estates | Maricopa | 2 South | 7 East | 34 | 88 | 27-401765.0000 | 10/6/05 | Queen Creek Water Co | Y |
| 536 | Pegasus Airpark; Phase I Hangers | Maricopa | 2 South | 7 East | 35 | 31 | 27-400845.0000 | 7/23/03 | Queen Creek Water Co | N |
| 536 | Pegasus Airpark Unit II | Maricopa | 2 South | 7 East | 35 | 55 | 27-400901.0000 | 7/16/03 | Queen Creek Water Co | Y |
| 537 | Pegasus Airpark, Unit 1 | Maricopa | 2 South | 7 East | 34 & 35 | 49 | 27-400317.0000 | 1/18/01 | Queen Creek Water Co | Y |
| 537 | Pegasus Airpark Unit 3 and 4 | Maricopa | 2 South | 7 East | 34 & 35 | 76 | 27-401561.0000 | 1/14/05 | Queen Creek Water Co | Y |
| 538 | Golf View Estates | Pinal | 2 South | 8 East | 17 | 78 | 27-300134.0000 | 1/22/97 | H2O Water Co | Y |
| 538 | Vineyard Estates | Pinal | 2 South | 8 East | 17 | 161 | 27-400884.0000 | 7/15/03 | H2O Water Co | Y |
| 538 | Wayne Ranch | Pinal | 2 South | 8 East | 17 | 423 | 27-401015.0000 | 11/14/03 | H2O Water Co | Y |
| 538 | Milagro | Pinal | 2 South | 8 East | 17 | 140 | 27-401493.0000 | 2/14/05 | H2O Water Co | Y |

**Table 8.1-12 Assured Water Supply Determinations in the Phoenix AMA[1]**

**A. Certificates of Assured Water Supply**

| Map Key | Subdivision Name | County | Location | | | No. of Lots | ADWR File No. | Date of Determination | Water Provider at the Time of Application | GRD Member |
|---|---|---|---|---|---|---|---|---|---|---|
| | | | Township | Range | Section | | | | | |
| 538 | Taylor Ranch | Pinal | 2 South | 8 East | 17 | 395 | 27-401573.0000 | 4/25/05 | H2O Water Co | Y |
| 538 | Ocotillo Trails | Pinal | 2 South | 8 East | 17 | 82 | 27-401665.0000 | 6/22/05 | H2O Water Co | Y |
| 538 | Belcara at Pima | Pinal | 2 South | 8 East | 17 | 46 | 27-401874.0000 | 6/23/06 | H2O Water Co | Y |
| 539 | Ironwood Crossing Unit 1 | Pinal | 2 South | 8 East | 18 | 662 | 27-402061.0000 | 8/11/06 | H2O Water Co | Y |
| 539 | Ironwood Crossing Unit 2 | Pinal | 2 South | 8 East | 18 | 364 | 27-500029.0000 | 1/31/07 | H2O Water Co | Y |
| 540 | Links Estates, The, #01 | Pinal | 2 South | 8 East | 20 | 72 | 27-200180.0000 | 6/20/95 | H2O Water Co | N |
| 540 | The Links Estates, Unit II | Pinal | 2 South | 8 East | 20 | 76 | 27-400191.0000 | 9/22/03 | H2O Water Co | Y |
| 540 | Cambria | Pinal | 2 South | 8 East | 20 | 834 | 27-400211.0000 | 12/4/00 | H2O Water Co | Y |
| 541 | Sun Valley Farms #5,6,7 | Pinal | 2 South | 8 East | 21 | 10 | 27-200329.0000 | 8/8/84 | H2O Water Co | N |
| 541 | Kenworthy & Ocotillo | Pinal | 2 South | 8 East | 21 | 271 | 27-400549.0000 | 11/29/01 | H2O Water Co | Y |
| 541 | Meadow Vista | Pinal | 2 South | 8 East | 21 | 232 | 27-401035.0000 | 1/27/04 | H2O Water Co | Y |
| 542 | Castlegate | Pinal | 2 South | 8 East | 22 | 930 | 27-400621.0000 | 3/27/02 | H2O Water Co | Y |
| 542 | The Cottages at Castlegate Parcel 1 & Parcel 2 | Pinal | 2 South | 8 East | 22 | 261 | 27-400635.0000 | 5/15/03 | H2O Water Co | Y |
| 545 | Laredo Ranch | Pinal | 2 South | 8 East | 27 | 966 | 27-401472.0000 | 12/9/04 | Diversified Water Utilities, Inc. | Y |
| 546 | Pecan Creek South | Pinal | 2 South | 8 East | 29 | 1768 | 27-401593.0000 | 4/5/05 | H2O Water Co | Y |
| 547 | Shoppes at Pecan Ranch | Pinal | 2 South | 8 East | 29 | 8 | 27-700447.0000 | 4/11/08 | H2O Water Co | Y |
| 548 | Vinwood | Pinal | 2 South | 8 East | 30 | 60 | 27-300295.0000 | 11/3/97 | H2O Water Co | Y |
| 548 | Stone Creek Estates | Pinal | 2 South | 8 East | 30 | 163 | 27-401885.0000 | 1/25/06 | Queen Creek Water Co | Y |
| 549 | The Parks, Parcels A, B and D | Pinal | 2 South | 8 East | 31 | 463 | 27-401813.0000 | 6/9/06 | H2O Water Co | Y |
| 549 | Circle Cross Ranch Unit 3 | Pinal | 2 South | 8 East | 31 | 442 | 27-401999.0000 | 5/23/06 | H2O Water Co | Y |
| 550 | Pinal Professional Village | Pinal | 2 South | 8 East | 31 | 45 | 27-700348.0000 | 1/29/08 | H2O Water Co | Y |
| 551 | Archer Meadows | Maricopa | 2 South | 8 East | 34 | 139 | 27-500010.0000 | 3/19/07 | Diversified Water Utilities, Inc. | Y |
| 552 | Pecan Centers of Arizona | Pinal | 2 South | 8 East | 20 & 29 | 76 | 27-200224.0000 | 2/25/81 | NA | N |
| 552 | Pecan Creek North | Pinal | 2 South | 8 East | 20 & 29 | 1319 | 27-400833.0000 | 12/5/02 | H2O Water Co | Y |
| 553 | Queen Creek Ranchos (1984) | Pinal | 2 South | 8 East | 9 & 16 | 20 | 27-200267.0000 | 9/17/84 | H2O Water Co | N |
| 553 | Queen Creek Ranchos (1991) | Pinal | 2 South | 8 East | 9 & 16 | 6 | 27-200268.0000 | 5/2/91 | H2O Water Co | N |
| 554 | Ranch 160 | Pinal | 2 South | 10 East | 5 & 6 | 550 | 27-400594.0000 | 6/11/02 | Arizona Water Co - Apache Junction | Y |
| 555 | Superior Highlands | Pinal | 2 South | 12 East | 10 | 110 | 27-300459.0000 | 7/21/98 | Arizona Water Co - Superior | Y |
| 558 | Unnamed property, Maricopa Co. | Maricopa | 2 South | 5 West | 21 & 28 | 32 | 27-200367.0000 | 10/6/92 | NA | N |
| 559 | West Valley Ranches | Maricopa | 2 South | 7 West | 5, 8, 9, 24, 25, 26 & 27 | NA | 27-200397.0000 | 4/20/92 | NA | N |
| 560 | Encanto Real, at San Tan Vistas | Pinal | 3 South | 7 East | 3 | 37 | 27-400756.0000 | 12/5/02 | Queen Creek Water Co | Y |
| 560 | Creekside Estates | Pinal | 3 South | 7 East | 3 | 41 | 27-401004.0000 | 10/16/03 | Queen Creek Water Co | Y |
| 561 | Gold Mine Mountain | Pinal | 3 South | 7 East | 5 | 114 | 27-400444.0000 | 2/16/01 | Queen Creek Water Co | Y |
| 561 | Encanto Vista I | Pinal | 3 South | 7 East | 5 | 55 | 27-401715.0000 | 7/12/06 | Queen Creek Water Co | Y |
| 561 | Encanto Vista II | Pinal | 3 South | 7 East | 5 | 21 | 27-401849.0000 | 7/12/06 | Queen Creek Water Co | Y |
| 562 | Santo Vallarta | Pinal | 3 South | 7 East | 6 | 57 | 27-401620.0000 | 6/3/05 | Queen Creek Water Co | Y |
| 563 | Encanto Paseo | Pinal | 3 South | 7 East | 8 | 28 | 27-401672.0000 | 11/18/05 | Queen Creek Water Co | Y |
| 564 | The Borgata At Santan, Lots 1-35, 88-162 & 203-209 inclusive | Pinal | 3 South | 7 East | 2 & 3 | 117 | 27-401868.0000 | 2/3/06 | Queen Creek Water Co | Y |
| 565 | Valley of the Sun Estates | Pinal | 3 South | 8 East | 2 | 9 | 27-400436.0000 | 12/27/00 | Diversified Water Utilities, Inc. | Y |
| 565 | Rolling Ridge Estates | Pinal | 3 South | 8 East | 2 | 61 | 27-401311.0000 | 10/5/04 | Diversified Water Utilities, Inc. | Y |
| 565 | Quail Run Estates | Pinal | 3 South | 8 East | 2 | 534 | 27-401523.0000 | 2/22/05 | Diversified Water Utilities, Inc. | Y |
| 566 | Skyline Vista Ranch I | Pinal | 3 South | 8 East | 3 | 113 | 27-400046.0000 | 8/19/99 | Diversified Water Utilities, Inc. | Y |
| 567 | Skyline Estates | Pinal | 3 South | 8 East | 11 | 1017 | 27-401971.0000 | 5/25/06 | Diversified Water Utilities, Inc. | Y |
| 568 | Johnson Ranch Units 3B, 4A, and 4B | Pinal | 3 South | 8 East | 20 | 557 | 27-300457.0000 | 7/21/98 | Johnson Utilities Company | N |
| 569 | Johnson Ranch Lakeview Gardens | Pinal | 3 South | 8 East | 18 & 19 | 58 | 27-400019.0000 | 5/17/99 | Johnson Utilities Company | N |
| 570 | Johnson Ranch Units 1, 2, 6, & 7 | Pinal | 3 South | 8 East | 18, 19 & 20 | 550 | 27-300393.0000 | 7/21/98 | Johnson Utilities Company | N |
| 571 | Johnson Ranch Unit 3A | Pinal | 3 South | 8 East | 19 & 20 | 164 | 27-300456.0000 | 7/21/98 | Johnson Utilities Company | N |
| 572 | Shea Homes at Johnson Farms aka Trilogy Encanterra | Pinal | 3 South | 8 East; 8 East | 5; 32 | 2452 | 27-700213.0000 | 7/11/07 | H2O Water Co | Y |
| 573 | Anko #2 | Pinal | 3 South | 9 East | 21 | 15 | 27-200003.0000 | 9/20/88 | NA | N |
| 574 | Tangier Acres | Maricopa | 4 South | 1 East | 21 | 8 | 27-200341.0000 | 7/25/89 | NA | N |

**Table 8.1-12 Assured Water Supply Determinations in the Phoenix AMA[1]**

**B. Water Adequacy Reports**

| Map Key | Subdivision Name | County | Location | | | No. of Lots | ADWR File No. | ADWR Adequacy Determination[2] | Date of Determination | Water Provider at the Time of Application |
|---|---|---|---|---|---|---|---|---|---|---|
| | | | Township | Range | Section | | | | | |
| 16 | Fountain Hills Plat 106 | Maricopa | 6 North | 3 East | 10 | 49 | 53-500686 | Adequate | 5/9/74 | Chaparral City Water Co |
| 17 | Fountain Hills Plat 106 | Maricopa | 6 North | 3 East | 11 | 49 | 53-500686 | Adequate | 5/9/74 | Chaparral City Water Co |
| 30 | Village at Cave Creek #2 | Maricopa | 6 North | 4 East | 27 | 28 | 53-501630 | Adequate | 8/14/79 | Cave Creek Water Co |
| 30 | Village at Cave Creek, The | Maricopa | 6 North | 4 East | 27 | 10 | 53-501631 | Adequate | 1/3/79 | Cave Creek Water Co |
| 34 | Rancho Villas | Maricopa | 6 North | 4 East | 28 | 40 | 53-501275 | Adequate | 8/20/74 | Cave Creek Water Co |
| 40 | Canyon Ridge Homes | Maricopa | 6 North | 4 East | 35 | 25 | 53-500392 | Adequate | 3/17/80 | Carefree Water Co |
| 40 | Carefree Condominiums So & No | Maricopa | 6 North | 4 East | 35 | 20 | 53-500394 | Adequate | 3/24/78 | Carefree Water Co |
| 40 | Carefree Villas | Maricopa | 6 North | 4 East | 35 | 13 | 53-500397 | Adequate | 6/13/73 | Carefree Water Co |
| 40 | Posada del Sol | Maricopa | 6 North | 4 East | 35 | 10 | 53-501211 | Adequate | 6/20/74 | Carefree Water Co |
| 47 | Ranch Highlands | Maricopa | 6 North | 5 East | 19 | 55 | 53-501247 | Adequate | 12/31/79 | NA |
| 48 | Carefree Hills | Maricopa | 6 North | 5 East | 28 | 52 | 53-500395 | Adequate | 4/19/74 | NA |
| 49 | Carefree Rolling Hills | Maricopa | 6 North | 5 East | 31 | 73 | 53-500396 | Adequate | 8/17/73 | Carefree Water Co |
| 55 | Vista Heights | Maricopa | 6 North | 5 East | 28 & 33 | 111 | 53-501649 | Adequate | 8/9/79 | NA |
| 59 | Chaparral Rancheros #2 | Maricopa | 5 North | 2 West | 31 | 124 | 53-500443 | Adequate | 9/25/73 | Hassayampa Water Co-op |
| 80 | Boulders Carefree, The #04 | Maricopa | 5 North | 4 East | 3 | 93 | 53-500349 | Adequate | 8/7/74 | Carefree Water Co |
| 84 | Saguaro West #2 | Maricopa | 5 North | 4 East | 8 | 40 | 53-501352 | Adequate | 2/28/75 | NA |
| 84 | Saguaro West #4 | Maricopa | 5 North | 4 East | 8 | 6 | 53-501353 | Adequate | 7/27/78 | NA |
| 84 | Saguaro West #4A | Maricopa | 5 North | 4 East | 8 | 18 | 53-501354 | Adequate | 9/26/78 | NA |
| 85 | La Tierra Prometida | Maricopa | 5 North | 4 East | 17 | 64 | 53-500866 | Adequate | 10/31/73 | NA |
| 88 | Desert Vista Trails | Maricopa | 5 North | 4 East | 28 | 65 | 53-500591 | Adequate | 3/12/75 | NA |
| 92 | Desert Ranch | Maricopa | 5 North | 5 East | 5 & 7 | 36 | 53-500573 | Adequate | 4/26/76 | NA |
| 140 | Sunrise #3 | Maricopa | 4 North | 1 East | 10 | 29 | 53-501504 | Adequate | 3/20/74 | Sunrise Water Co |
| 143 | Sunrise #4 | Maricopa | 4 North | 1 East | 15 | 17 | 53-501505 | Adequate | 12/31/77 | Sunrise Water Co |
| 155 | Park View Estates | Maricopa | 4 North | 2 East | 8 | 40 | 53-501123 | Adequate | 4/18/80 | NA |
| 156 | Saddleback Estates | Maricopa | 4 North | 2 East | 8 | 39 | 53-501348 | Adequate | 2/6/78 | NA |
| 156 | Saddleback Hills | Maricopa | 4 North | 2 East | 8 | 42 | 53-501350 | Adequate | 12/24/79 | NA |
| 157 | Chaparral | Maricopa | 4 North | 2 East | 32 | 249 | 53-500436 | Adequate | 6/18/73 | Consolidated Water Utility |
| 158 | Bellair #1 | Maricopa | 4 North | 2 East | 33 | 175 | 53-500316 | Adequate | 5/18/73 | Consolidated Water Utility |
| 158 | Bellair #1 Phase 2 | Maricopa | 4 North | 2 East | 33 | 170 | 53-500317 | Adequate | 9/10/74 | Consolidated Water Utility |
| 159 | Knoell North Nine | Maricopa | 4 North | 2 East | 35 | 132 | 53-500842 | Adequate | 6/12/73 | NA |
| 159 | Knoell North Nine | Maricopa | 4 North | 2 East | 35 | 216 | 53-500843 | Adequate | 5/21/74 | NA |
| 159 | Knoell North Nine #1 | Maricopa | 4 North | 2 East | 35 | 199 | 53-500844 | Adequate | 6/4/73 | NA |
| 159 | Union Hills Manor | Maricopa | 4 North | 2 East | 35 | 169 | 53-501590 | Adequate | 10/30/74 | Consolidated Water Utility |
| 160 | Woodridge | Maricopa | 4 North | 2 East | 36 | 156 | 53-501707 | Adequate | 8/21/73 | Consolidated Water Utility |
| 162 | Desert Valley Estates | Maricopa | 4 North | 3 East | 30 | 282 | 53-500587 | Adequate | 10/5/73 | Consolidated Water Utility |
| 163 | Happy Valley Ranch | Maricopa | 4 North | 4 East | 1 | 115 | 53-500772 | Adequate | 10/25/77 | NA |
| 163 | Happy Valley Ranch #2 | Maricopa | 4 North | 4 East | 1 | 73 | 53-500773 | Adequate | 10/31/78 | NA |
| 164 | Pinnacle Peak Estates #3 | Maricopa | 4 North | 4 East | 12 | 235 | 53-501181 | Adequate | 2/4/80 | NA |
| 165 | Pinnacle Peak Country Club | Maricopa | 4 North | 4 East | 13 | 56 | 53-501175 | Adequate | 9/25/78 | NA |
| 165 | Pinnacle Peak Country Club #1 | Maricopa | 4 North | 4 East | 13 | 30 | 53-501176 | Adequate | 12/2/76 | NA |
| 165 | Pinnacle Peak Country Club #2 | Maricopa | 4 North | 4 East | 13 | 25 | 53-501177 | Adequate | 12/13/76 | NA |
| 165 | Pinnacle Peak Country Club #3 | Maricopa | 4 North | 4 East | 13 | 26 | 53-501178 | Adequate | 4/11/77 | NA |
| 165 | Pinnacle Peak Country Club #4 | Maricopa | 4 North | 4 East | 13 | 34 | 53-501179 | Adequate | 10/25/77 | NA |
| 165 | Pinnacle Peak Country Club #5 | Maricopa | 4 North | 4 East | 13 | 47 | 53-501180 | Adequate | 10/25/77 | NA |

**Table 8.1-12 Assured Water Supply Determinations in the Phoenix AMA[1]**

**B. Water Adequacy Reports**

| Map Key | Subdivision Name | County | Location | | | No. of Lots | ADWR File No. | ADWR Adequacy Determination[2] | Date of Determination | Water Provider at the Time of Application |
|---|---|---|---|---|---|---|---|---|---|---|
| | | | Township | Range | Section | | | | | |
| 167 | Pinnacle Peak Heights | Maricopa | 4 North | 5 East | 8 | 21 | 53-501182 | Adequate | 6/27/74 | NA |
| 167 | Pinnacle Peak Heights #3,4 | Maricopa | 4 North | 5 East | 8 | 20 | 53-501184 | Adequate | 6/12/79 | NA |
| 168 | Pinnacle Peak Heights #2 | Maricopa | 4 North | 5 East | 17 | 35 | 53-501183 | Adequate | 4/8/77 | NA |
| 169 | Pinnacle Peak Shadows #1 | Maricopa | 4 North | 5 East | 18 | 48 | 53-501185 | Adequate | 2/10/77 | NA |
| 169 | Pinnacle Peak Shadows #2 | Maricopa | 4 North | 5 East | 18 | 38 | 53-501186 | Adequate | 4/27/78 | NA |
| 171 | Rio Verde #2 | Maricopa | 4 North | 7 East | 6 | 68 | 53-501312 | Adequate | 8/24/77 | Rio Verde utilities |
| 171 | Rio Verde #3A,4 | Maricopa | 4 North | 7 East | 6 | 97 | 53-501313 | Adequate | 8/22/75 | Rio Verde utilities |
| 171 | Rio Verde #4 | Maricopa | 4 North | 7 East | 6 | 18 | 53-501314 | Adequate | 7/20/79 | Rio Verde utilities |
| 171 | Rio Verde #5 | Maricopa | 4 North | 7 East | 6 | 50 | 53-501315 | Adequate | 12/20/76 | Rio Verde utilities |
| 171 | Rio Verde #5A,7 | Maricopa | 4 North | 7 East | 6 | 108 | 53-501316 | Adequate | 6/23/78 | Rio Verde utilities |
| 171 | Rio Verde #6A | Maricopa | 4 North | 7 East | 6 | 43 | 53-501317 | Adequate | 4/7/78 | Rio Verde utilities |
| 171 | Rio Verde 2,3 | Maricopa | 4 North | 7 East | 6 | 259 | 53-501318 | Adequate | 4/19/74 | Rio Verde utilities |
| 171 | Rio Verde Model Park #1 | Maricopa | 4 North | 7 East | 6 | 10 | 53-501320 | Adequate | 7/9/74 | Rio Verde utilities |
| 173 | Rio Verde #1 | Maricopa | 4 North | 7 East | 32 | 78 | 53-501311 | Adequate | 6/27/73 | Rio Verde utilities |
| 175 | North Surprise #3 | Maricopa | 3 North | 1 West | 2 | 8 | 53-501053 | Adequate | 5/2/74 | City of El Mirage |
| 210 | Sierra Bonita | Maricopa | 3 North | 3 East | 25 | 62 | 53-501393 | Adequate | 11/7/73 | NA |
| 210 | Sierra Bonita | Maricopa | 3 North | 3 East | 25 | 24 | 53-501394 | Adequate | 4/17/74 | NA |
| 212 | Estate Ranchos | Maricopa | 3 North | 1 East | 12 | 14 | 53-500620 | Adequate | 5/6/74 | City of Peoria |
| 214 | Suntown #4 | Maricopa | 3 North | 1 East | 25 | 161 | 53-501526 | Adequate | 10/25/73 | City of Peoria |
| 216 | La Hacienda | Maricopa | 3 North | 1 East | 32 | 84 | 53-500855 | Adequate | 7/27/78 | NA |
| 217 | Park Place North | Maricopa | 3 North | 2 East | 4 | 248 | 53-501111 | Adequate | 5/22/74 | Consolidated Water Utility |
| 218 | Patterson Ranch | Maricopa | 3 North | 2 East | 12 | 66 | 53-501126 | Adequate | 6/7/73 | NA |
| 219 | Avant One #4,5 | Maricopa | 3 North | 4 East | 16 | 171 | 53-500303 | Adequate | 9/26/73 | NA |
| 220 | Paradise Valley Palms | Maricopa | 3 North | 4 East | 19 | 73 | 53-501106 | Adequate | 5/16/74 | NA |
| 220 | Shadow Ridge | Maricopa | 3 North | 4 East | 19 | 97 | 53-501385 | Adequate | 4/17/74 | NA |
| 221 | Las Haciendas | Maricopa | 3 North | 4 East | 20 | 41 | 53-500895 | Adequate | 2/13/74 | NA |
| 221 | Roc Farms Estates | Maricopa | 3 North | 4 East | 20 | 20 | 53-501340 | Adequate | 11/5/73 | NA |
| 222 | Equestrian Manor #2 | Maricopa | 3 North | 4 East | 21 | 54 | 53-500615 | Adequate | 2/21/74 | NA |
| 223 | Scottsdale Country Club | Maricopa | 3 North | 4 East | 23 | 8 | 53-501379 | Adequate | 5/29/73 | NA |
| 224 | Quail Hollow | Maricopa | 3 North | 4 East | 29 | 0 | 53-501234 | Inadequate | 4/11/77 | Arizona American Water Company - Paradise Valley |
| 225 | Tatum Canyon | Maricopa | 3 North | 4 East | 31 | 72 | 53-501539 | Adequate | 6/6/75 | NA |
| 226 | Mockingbird Lane Estates #6 | Maricopa | 3 North | 4 East | 32 | 33 | 53-500992 | Adequate | 1/24/74 | NA |
| 226 | Vista Rica #1 | Maricopa | 3 North | 4 East | 32 | 11 | 53-501653 | Adequate | 7/9/74 | NA |
| 227 | Camelback Country Club Est #6 | Maricopa | 3 North | 4 East | 34 | 19 | 53-500378 | Inadequate | 8/4/76 | Berneil Water Co |
| 227 | Camelback Country Club Est. #5 | Maricopa | 3 North | 4 East | 34 | 25 | 53-500379 | Inadequate | 4/5/76 | Berneil Water Co |
| 227 | Camelback Country Estates | Maricopa | 3 North | 4 East | 34 | 46 | 53-500380 | Inadequate | 10/9/79 | Berneil Water Co |
| 228 | Century North | Maricopa | 3 North | 5 East | 16 | 167 | 53-500433 | Adequate | 10/3/74 | NA |
| 229 | La Vida Buena Condominiums | Maricopa | 3 North | 6 East | 15 | 71 | 53-500867 | Inadequate | 11/30/78 | Chaparral City Water Co |
| 229 | Park Palisades #2 | Maricopa | 3 North | 6 East | 15 | 52 | 53-501109 | Inadequate | 5/6/81 | Chaparral City Water Co |
| 230 | Fountain Hills 604A, 605C, 605D | Maricopa | 3 North | 6 East | 21 | 216 | 53-500685 | Adequate | 1/14/75 | Chaparral City Water Co |
| 231 | Los Quintos | Maricopa | 3 North | 6 East | 23 | 5 | 53-500928 | Inadequate | 4/30/81 | Chaparral City Water Co |
| 232 | Clear Aire | Maricopa | 3 North | 6 East | 26 | 60 | 53-500467 | Inadequate | 1/3/79 | Chaparral City Water Co |
| 232 | Paradise Heights | Maricopa | 3 North | 6 East | 26 | 32 | 53-501105 | Adequate | 8/8/73 | NA |
| 233 | Courtside Villas | Maricopa | 3 North | 6 East | 10 & 11 | 118 | 53-500537 | Inadequate | 4/9/79 | Chaparral City Water Co |

**Table 8.1-12 Assured Water Supply Determinations in the Phoenix AMA[1]**

**B. Water Adequacy Reports**

| Map Key | Subdivision Name | County | Location | | | No. of Lots | ADWR File No. | ADWR Adequacy Determination[2] | Date of Determination | Water Provider at the Time of Application |
|---|---|---|---|---|---|---|---|---|---|---|
| | | | Township | Range | Section | | | | | |
| 234 | Park Palisades Resort Condos | Maricopa | 3 North | 6 East | 10 & 15 | 18 | 53-501110 | Inadequate | 2/4/80 | Chaparral City Water Co |
| 235 | La Fuenta Condominiums | Maricopa | 3 North | 6 East | 14 & 15 | 41 | 53-500854 | Inadequate | 12/14/78 | Chaparral City Water Co |
| 236 | Fountain Hills Plat 602B,C,D | Maricopa | 3 North | 6 East | 15 & 16 | 83 | 53-500680 | Inadequate | 11/4/77 | Chaparral City Water Co |
| 237 | Fountain Hills 601B (1978) | Maricopa | 3 North | 6 East | 2, 6 & 27 | 476 | 53-500683 | Inadequate | 7/11/78 | Chaparral City Water Co |
| 238 | Fountain Hills Plat 605-A | Maricopa | 3 North | 6 East | 21 & 22 | 107 | 53-500681 | Inadequate | 2/17/78 | Chaparral City Water Co |
| 239 | Fountain Hills 601A, 603B&C, 605B | Maricopa | 3 North | 6 East | 9, 15 & 16 | 402 | 53-500682 | Adequate | 3/14/74 | Chaparral City Water Co |
| 239 | Fountain Hills 601B (1979) | Maricopa | 3 North | 6 East | 9, 15 & 16 | 93 | 53-500684 | Inadequate | 10/5/79 | Chaparral City Water Co |
| 269 | Clearwater Farms | Maricopa | 2 North | 2 West | 3 | 303 | 53-500469 | Inadequate | 5/22/81 | Arizona American Water Co - Agua Fria |
| 289 | Valencia Village #2 | Maricopa | 2 North | 2 West | 32 | 12 | 53-501594 | Adequate | 8/5/75 | Arizona Water Co - White Tanks |
| 322 | Maryvale Ranchettes | Maricopa | 2 North | 1 East | 21 | 30 | 53-500937 | Adequate | 10/2/75 | NA |
| 323 | Braewood Park | Maricopa | 2 North | 1 East | 27 | 335 | 53-500353 | Adequate | 5/8/75 | NA |
| 323 | Braewood Park #2 | Maricopa | 2 North | 1 East | 27 | 50 | 53-500354 | Adequate | 3/31/76 | NA |
| 323 | Casa Real | Maricopa | 2 North | 1 East | 27 | 29 | 53-500408 | Adequate | 1/29/76 | NA |
| 323 | Casa Real Phoenix #1B | Maricopa | 2 North | 1 East | 27 | 30 | 53-500409 | Adequate | 4/22/77 | NA |
| 323 | Contempo del Este | Maricopa | 2 North | 1 East | 27 | 243 | 53-500501 | Adequate | 8/23/73 | NA |
| 323 | Sunrise Terrace | Maricopa | 2 North | 1 East | 27 | 364 | 53-501512 | Adequate | 11/3/73 | NA |
| 324 | Country Meadows | Maricopa | 2 North | 1 East | 36 | 2493 | 53-500527 | Adequate | 3/19/75 | NA |
| 325 | Casas Norte | Maricopa | 2 North | 3 East | 3 | 8 | 53-500416 | Adequate | 5/7/74 | NA |
| 326 | El Dorado Estates | Maricopa | 2 North | 4 East | 5 | 25 | 53-500604 | Adequate | 10/3/74 | NA |
| 327 | Montana De Bonitas Casas | Maricopa | 2 North | 4 East | 5 | 12 | 53-501005 | Inadequate | 2/11/81 | Arizona American Water Company - Paradise Valley |
| 328 | Vista Rica II | Maricopa | 2 North | 4 East | 5 | 0 | 53-501654 | Adequate | 7/10/74 | Arizona American Water Company - Paradise Valley |
| 329 | Camelhead Estates #2 | Maricopa | 2 North | 4 East | 7 | 16 | 53-500382 | Adequate | 7/26/76 | NA |
| 329 | Clearview Edition | Maricopa | 2 North | 4 East | 7 | 35 | 53-500468 | Inadequate | 9/13/78 | NA |
| 329 | Las Casas Escondidas | Maricopa | 2 North | 4 East | 7 | 8 | 53-500893 | Inadequate | 5/11/77 | NA |
| 329 | Lincoln Estates | Maricopa | 2 North | 4 East | 7 | 6 | 53-500906 | Inadequate | 10/16/78 | NA |
| 329 | Lincoln Ridge | Maricopa | 2 North | 4 East | 7 | 0 | 53-500907 | Inadequate | 4/11/77 | NA |
| 329 | Pebble Ridge | Maricopa | 2 North | 4 East | 7 | 15 | 53-501133 | Adequate | 12/23/74 | NA |
| 330 | Camelhead Estates | Maricopa | 2 North | 4 East | 8 | 17 | 53-500381 | Adequate | 12/23/74 | NA |
| 332 | Alamos Resort | Maricopa | 2 North | 4 East | 10 | 52 | 53-500255 | Inadequate | 10/18/78 | Arizona American Water Company - Paradise Valley |
| 332 | La Place #2 | Maricopa | 2 North | 4 East | 10 | 6 | 53-500862 | Inadequate | 12/16/83 | |
| 332 | La Place Estates #1,2 | Maricopa | 2 North | 4 East | 10 | 35 | 53-500863 | Inadequate | 4/14/80 | Arizona American Water Company - Paradise Valley |
| 333 | Brairwood #3 | Maricopa | 2 North | 4 East | 11 | 47 | 53-500355 | Adequate | 1/20/77 | Arizona American Water Company - Paradise Valley |
| 333 | Briarwood #2 | Maricopa | 2 North | 4 East | 11 | 170 | 53-500360 | Adequate | 6/27/74 | NA |
| 333 | Casabella Patio Homes | Maricopa | 2 North | 4 East | 11 | 63 | 53-500410 | Adequate | 8/12/74 | Arizona American Water Company - Paradise Valley |
| 333 | Cuernavaca Townhouses | Maricopa | 2 North | 4 East | 11 | 41 | 53-500543 | Adequate | 12/20/74 | Arizona American Water Company - Paradise Valley |
| 333 | Lincoln Drive Condos | Maricopa | 2 North | 4 East | 11 | 6 | 53-500905 | Inadequate | 5/15/81 | Arizona American Water Company - Paradise Valley |
| 334 | Briarwood #4 | Maricopa | 2 North | 4 East | 14 | 72 | 53-500361 | Inadequate | 8/25/78 | Arizona American Water Company - Paradise Valley |
| 334 | Conejo Estates | Maricopa | 2 North | 4 East | 14 | 18 | 53-500499 | Inadequate | 11/30/78 | Arizona American Water Company - Paradise Valley |
| 334 | Del Prado | Maricopa | 2 North | 4 East | 14 | 13 | 53-500546 | Inadequate | 12/28/78 | Arizona American Water Company - Paradise Valley |
| 334 | La Jolla Blanca | Maricopa | 2 North | 4 East | 14 | 64 | 53-500856 | Inadequate | 12/28/78 | Arizona American Water Company - Paradise Valley |
| 334 | Las Villas Condominium | Maricopa | 2 North | 4 East | 14 | 55 | 53-500900 | Inadequate | 1/23/79 | Arizona American Water Company - Paradise Valley |
| 334 | Privado Village #1,2 | Maricopa | 2 North | 4 East | 14 | 57 | 53-501213 | Inadequate | 10/27/78 | Arizona American Water Company - Paradise Valley |
| 334 | Valley View Place | Maricopa | 2 North | 4 East | 14 | 36 | 53-501604 | Inadequate | 3/14/80 | NA |
| 334 | Villa De Bendita | Maricopa | 2 North | 4 East | 14 | 24 | 53-501617 | Inadequate | 8/3/79 | NA |

**Table 8.1-12 Assured Water Supply Determinations in the Phoenix AMA[1]**

**B. Water Adequacy Reports**

| Map Key | Subdivision Name | County | Location | | | No. of Lots | ADWR File No. | ADWR Adequacy Determination[2] | Date of Determination | Water Provider at the Time of Application |
|---|---|---|---|---|---|---|---|---|---|---|
| | | | Township | Range | Section | | | | | |
| 334 | Villa Palo Verde | Maricopa | 2 North | 4 East | 14 | 20 | 53-501628 | Inadequate | 12/17/80 | NA |
| 334 | Woodleaf | Maricopa | 2 North | 4 East | 14 | 20 | 53-501706 | Inadequate | 9/14/78 | Arizona American Water Company - Paradise Valley |
| 335 | Casa Blanca | Maricopa | 2 North | 4 East | 15 | 129 | 53-500400 | Inadequate | 2/11/81 | Arizona American Water Company - Paradise Valley |
| 335 | Desert Arroyos | Maricopa | 2 North | 4 East | 15 | 14 | 53-500553 | Adequate | 1/15/76 | Arizona American Water Company - Paradise Valley |
| 335 | Tierra del Paraiso | Maricopa | 2 North | 4 East | 15 | 24 | 53-501546 | Inadequate | 8/18/77 | Arizona American Water Company - Paradise Valley |
| 336 | Casa del Monte | Maricopa | 2 North | 4 East | 22 | 140 | 53-500404 | Adequate | 5/10/74 | Arizona American Water Company - Paradise Valley |
| 338 | Camelhead Estates #3 | Maricopa | 2 North | 4 East | 7 & 8 | 27 | 53-500383 | Inadequate | 4/18/77 | NA |
| 343 | Park Palisades | Maricopa | 1 North | 1 West | 3 | 31 | 53-501108 | Adequate | 12/19/73 | City of Goodyear |
| 359 | Desert Tree Development | Maricopa | 1 North | 3 West | 7, 10 & 11 | 4500 | 53-500586 | Adequate | 12/31/75 | NA |
| 375 | Buckeye North | Maricopa | 1 North | 3 West | 17 | 68 | 53-500363 | Adequate | 9/17/74 | NA |
| 412 | Valley View Ranchettes | Maricopa | 1 North | 6 West | 1 | 120 | 53-501605 | Adequate | 2/19/74 | Valley View Water Co |
| 416 | Tolsun Farms | Maricopa | 1 North | 1 East | 3 | 50 | 53-501561 | Adequate | 8/25/75 | City of Tolleson |
| 418 | Tolsun Farms #2 | Maricopa | 1 North | 1 East | 5 | 66 | 53-500206 | Adequate | 12/24/73 | City of Tolleson |
| 423 | Rancho Grande Dos | Maricopa | 1 North | 2 East | 31 | 50 | 53-501260 | Adequate | 11/30/76 | Bermuda Water Company, Inc. |
| 423 | Rancho Grande Quatro | Maricopa | 1 North | 2 East | 31 | 56 | 53-501261 | Adequate | 6/26/79 | Bermuda Water Company, Inc. |
| 424 | Rancho Grande Tres | Maricopa | 1 North | 2 East | 31 | 50 | 53-501262 | Adequate | 11/30/76 | NA |
| 425 | Pecos Industrial Park | Maricopa | 1 North | 4 East | 32 | 13 | 53-501136 | Adequate | 5/29/79 | NA |
| 426 | Apache Wells Mobile Home Park | Maricopa | 1 North | 6 East | 2 | 175 | 53-500279 | Adequate | 7/13/73 | NA |
| 426 | Apache Wells Mobile Park #3B | Maricopa | 1 North | 6 East | 2 | 119 | 53-500280 | Inadequate | 3/23/78 | NA |
| 427 | Rossmor Leisure World | Maricopa | 1 North | 6 East | 25 | 255 | 53-501344 | Adequate | 6/1/73 | Turner Ranches Water Sewer Co |
| 432 | Desert Air Estates #4B | Maricopa | 1 North | 7 East | 15 | 27 | 53-500549 | Adequate | 5/5/75 | NA |
| 432 | Desert Air Grande | Maricopa | 1 North | 7 East | 15 | 51 | 53-500550 | Adequate | 5/13/75 | NA |
| 432 | Desert Aire #4-C | Maricopa | 1 North | 7 East | 15 | 27 | 53-500552 | Adequate | 3/23/79 | NA |
| 432 | Desert Saguaro Estates | Maricopa | 1 North | 7 East | 15 | 86 | 53-500576 | Adequate | 6/16/75 | NA |
| 432 | Desert Saguaro Estates #2 | Maricopa | 1 North | 7 East | 15 | 27 | 53-500577 | Adequate | 9/25/79 | NA |
| 433 | University Estates | Maricopa | 1 North | 7 East | 16 | 209 | 53-501592 | Adequate | 6/12/74 | NA |
| 434 | Sun Country Estates | Maricopa | 1 North | 7 East | 20 | 423 | 53-501477 | Adequate | 11/1/79 | NA |
| 435 | El Cortez Mobile Home Park | Maricopa | 1 North | 7 East | 21 | 36 | 53-500603 | Adequate | 5/17/74 | NA |
| 436 | Whispering Winds Casitas | Maricopa | 1 North | 7 East | 22 | 42 | 53-501676 | Adequate | 5/2/74 | NA |
| 437 | Desert Village #2 | Maricopa | 1 North | 7 East | 23 | 10 | 53-500589 | Adequate | 9/20/73 | NA |
| 439 | Desert Village | Maricopa | 1 North | 7 East | 25 | 21 | 53-500588 | Inadequate | 3/5/79 | Arizona Water Co - Apache Junction |
| 439 | Desert Village #3 | Maricopa | 1 North | 7 East | 25 | 21 | 53-500590 | Inadequate | 12/24/79 | Arizona Water Co - Apache Junction |
| 439 | Minnesota Manor #2 | Maricopa | 1 North | 7 East | 25 | 18 | 53-500980 | Inadequate | 5/28/78 | Arizona Water Co - Apache Junction |
| 440 | Golden Crest Terrace | Maricopa | 1 North | 7 East | 27 | 85 | 53-500712 | Adequate | 6/13/74 | NA |
| 440 | Golden Crest Terrace #4 | Maricopa | 1 North | 7 East | 27 | 34 | 53-500713 | Adequate | 1/4/79 | NA |
| 440 | Golden Crest Terrace #4 | Maricopa | 1 North | 7 East | 27 | 51 | 53-500714 | Adequate | 8/10/79 | NA |
| 440 | Superstition Country #5 | Maricopa | 1 North | 7 East | 27 | 116 | 53-501528 | Adequate | 9/12/78 | NA |
| 440 | Superstition Country V, #1 | Maricopa | 1 North | 7 East | 27 | 92 | 53-501529 | Adequate | 9/23/77 | NA |
| 441 | Berry Estates | Maricopa | 1 North | 7 East | 28 | 26 | 53-500327 | Adequate | 10/1/74 | NA |
| 442 | Casa Mia #2 | Maricopa | 1 North | 7 East | 32 | 150 | 53-500407 | Adequate | 1/21/75 | NA |
| 443 | Sunrise Meadows | Maricopa | 1 North | 7 East | 30 & 31 | 92 | 53-501509 | Adequate | 2/6/79 | Turner Ranches Water Sewer Co |
| 443 | Sunrise Meadows #2,3 | Maricopa | 1 North | 7 East | 30 & 31 | 227 | 53-501510 | Adequate | 3/26/79 | Turner Ranches Water Sewer Co |
| 447 | Sierra Entrada Garden Homes | Pinal | 1 North | 8 East | 20 | 136 | 53-501399 | Adequate | 4/27/76 | Arizona Water Co - Apache Junction |
| 449 | Royal Crest Estates | Pinal | 1 North | 8 East | 24 | 47 | 53-501346 | Adequate | 12/6/73 | Arizona Water Co - Apache Junction |

**Table 8.1-12 Assured Water Supply Determinations in the Phoenix AMA[1]**

**B. Water Adequacy Reports**

| Map Key | Subdivision Name | County | Location | | | No. of Lots | ADWR File No. | ADWR Adequacy Determination[2] | Date of Determination | Water Provider at the Time of Application |
|---|---|---|---|---|---|---|---|---|---|---|
| | | | Township | Range | Section | | | | | |
| 450 | San Marcos Estates #1 | Pinal | 1 North | 8 East | 29 | 32 | 53-501363 | Adequate | 12/16/75 | Arizona Water Co - Apache Junction |
| 450 | Sun Valley | Pinal | 1 North | 8 East | 29 | 39 | 53-501489 | Adequate | 7/12/73 | Arizona Water Co - Apache Junction |
| 461 | Brentwood Acres | Maricopa | 1 South | 5 East | 2 | 15 | 53-500358 | Adequate | 8/24/73 | Town of Gilbert |
| 462 | Old West Estates | Maricopa | 1 South | 5 East | 13 | 101 | 53-501075 | Adequate | 1/24/74 | Town of Gilbert |
| 463 | Villa Hacienda | Maricopa | 1 South | 5 East | 20 | 76 | 53-501626 | Adequate | 4/17/74 | City of Chandler |
| 464 | Thunderbird Estates | Maricopa | 1 South | 5 East | 21 | 26 | 53-501541 | Adequate | 8/7/73 | City of Chandler |
| 465 | Central Estates | Maricopa | 1 South | 5 East | 29 | 41 | 53-500431 | Adequate | 6/1/73 | City of Chandler |
| 465 | Karen Manor | Maricopa | 1 South | 5 East | 29 | 29 | 53-500836 | Adequate | 1/29/74 | City of Chandler |
| 465 | Karen Manor #4 | Maricopa | 1 South | 5 East | 29 | 14 | 53-500837 | Adequate | 4/15/74 | City of Chandler |
| 466 | Homestead, The | Maricopa | 1 South | 5 East | 30 | 28 | 53-500804 | Adequate | 10/22/73 | City of Chandler |
| 467 | Green Valley Estates #2,3 | Maricopa | 1 South | 5 East | 31 | 99 | 53-500744 | Adequate | 8/24/73 | City of Chandler |
| 467 | Green Valley Estates (1974) | Maricopa | 1 South | 5 East | 31 | 19 | 53-500745 | Adequate | 8/7/73 | City of Chandler |
| 468 | Rancho Velero | Maricopa | 1 South | 5 East | 35 | 27 | 53-501272 | Adequate | 4/12/74 | City of Chandler |
| 469 | College Park Estates | Maricopa | 1 South | 6 East | 6 | 32 | 53-500482 | Adequate | 11/8/73 | Town of Gilbert |
| 470 | Holley Memorial Gardens | Maricopa | 1 South | 6 East | 8 | 0 | 53-500802 | Adequate | 8/7/73 | Town of Gilbert |
| 471 | El Dorado Ranches #2 | Maricopa | 1 South | 6 East | 17 | 54 | 53-500605 | Adequate | 9/28/73 | Salt River Project |
| 473 | Apache Villa #3 | Pinal | 1 South | 8 East | 30 | 99 | 53-500276 | Inadequate | 9/13/77 | Arizona Water Co - Apache Junction |
| 473 | Apache Villa #4 | Pinal | 1 South | 8 East | 30 | 150 | 53-500277 | Inadequate | 10/3/78 | Arizona Water Co - Apache Junction |
| 473 | Apache Villa #4,#5 | Pinal | 1 South | 8 East | 30 | 10 | 53-500278 | Inadequate | 4/9/79 | Arizona Water Co - Apache Junction |
| 479 | Casas at Mesa del Oro, The | Pinal | 1 South | 9 East | 8 | 80 | 53-500415 | Inadequate | 4/18/83 | Arizona Water Co - Apache Junction |
| 479 | Resort at Gold Canyon Ranch | Pinal | 1 South | 9 East | 8 | 32 | 53-501293 | Inadequate | 1/13/83 | Arizona Water Co - Apache Junction |
| 480 | Mesa del Oro | Pinal | 1 South | 9 East | 9 | 38 | 53-500952 | Inadequate | 6/28/78 | Arizona Water Co - Apache Junction |
| 480 | Mesa del Oro Estates #2 | Pinal | 1 South | 9 East | 9 | 41 | 53-500953 | Inadequate | 10/25/79 | Arizona Water Co - Apache Junction |
| 480 | Mesa del Oro Estates #3 | Pinal | 1 South | 9 East | 9 | 121 | 53-500954 | Inadequate | 5/9/80 | Arizona Water Co - Apache Junction |
| 492 | Estrella Dells #4 | Maricopa | 1 South | 2 West | 19 | 21 | 53-500621 | Adequate | 11/26/73 | Clearwater Utilities |
| 505 | Claxton-Harvey Western Ranchet | Maricopa | 2 South | 6 East | 4 | 16 | 53-500466 | Adequate | 1/30/79 | NA |
| 520 | La Princessa Ranchitos | Maricopa | 2 South | 7 East | 20 | 24 | 53-500864 | Adequate | 7/26/78 | Queen Creek Water Co |
| 520 | Rancho Jardines #4 | Maricopa | 2 South | 7 East | 20 | 71 | 53-501265 | Adequate | 6/12/79 | Queen Creek Water Co |
| 526 | Country Mini-Farms | Maricopa | 2 South | 7 East | 24 | 13 | 53-500528 | Adequate | 8/17/73 | H2O Water Co |
| 532 | Rancho Jardines #2B | Maricopa | 2 South | 7 East | 30 | 57 | 53-501264 | Adequate | 1/30/74 | Queen Creek Water Co |
| 532 | Ranchos Jardines | Maricopa | 2 South | 7 East | 30 | 59 | 53-501284 | Adequate | 6/8/73 | Queen Creek Water Co |
| 532 | Ranchos Jardines #C | Maricopa | 2 South | 7 East | 30 | 67 | 53-501285 | Adequate | 4/3/75 | Queen Creek Water Co |

**Table 8.1-12 Assured Water Supply Determinations in the Phoenix AMA[1]**

**C. Analyses of Assured Water Supply**

| Map Key | Subdivision Name | County | Location | | | No. of Lots | ADWR File No. | Date of Determination | Water Provider at the Time of Application |
|---|---|---|---|---|---|---|---|---|---|
| | | | Township | Range | Section | | | | |
| 60 | Sun Haven Ranch | Maricopa | 5 North | 2 West | 17, 19, 20 & 21 | 9012 | 28-400858 | 7/29/04 | Undetermined |
| 61 | DaimlerChrysler Arizona | Maricopa | 5 North; 5 North; 6 North | 2 West; 3 West; 2 West | 3, 4, 5, 6, 7, 8, 9, 10 & 15; 12; 31 & 33 | 7700 | 28-401647 | 12/27/05 | Undetermined |
| 62 | Grand Vista | Maricopa | 5 North | 3 West | 12 | 19735 | 28-401647 | 7/19/06 | Undetermined |
| 63 | Copper Mountain Ranch | Maricopa | 5 North | 3 West | 4, 5 & 8 | 2325 | 28-401553 | 2/3/05 | Undetermined |
| 96 | Vista Verde | Maricopa | 5 North | 6 East | 25 & 26 | 842 | 28-400848 | 5/21/03 | Rio Verde utilities |
| 108 | Del Webb's Pleasant Valley Country Club -2 | Maricopa | 4 North | 1 West | 14 & 15 | 1900 | 28-400792 | 12/20/02 | Arizona American Water Co - Agua Fria |
| 110 | Del Webb's Sun City Grand | Maricopa | 4 North; 4 North | 1 West; 2 West | 18, 19, 28, 29, 30, 31 & 32; 23, 24, 25, 26 & 36 | 9990 | 28-300443 | 9/1/99 | Arizona American Water Co - Agua Fria |
| 121 | Rio Rancho Estates | Maricopa | 4 North | 2 West | 3 & 10 | 926 | 28-401761 | 8/4/06 | Beardsley Water Co |
| 123 | Austin Ranch | Maricopa | 4 North | 2 West | 10, 11, 14 & 15 | 3106 | 28-401767 | 6/11/07 | Beardsley Water Co |
| 134 | Spurlock Property | Maricopa | 4 North | 4 West | 10, 11, 12, 13, 14 & 15 | 7329 | 28-401013 | 10/1/03 | Town of Buckeye |
| 135 | Festival Ranch, Phase 1 | Maricopa | 4 North | 4 West | 13, 20, 21, 22, 23, 24, 25, 26, 27, 28, 29 32, 33, 35 & 36 | 13676 | 28-401061 | 1/22/04 | Town of Buckeye |
| 138 | Festival Ranch | Maricopa | 4 North | 4 West | 4 & 8 | 10500 | 28-401539 | 5/23/05 | Town of Buckeye |
| 153 | Fletcher Heights,Parcels1,21,5,14,18,2 | Maricopa | 4 North | 1 East | 14, 22, 23 & 26 | 796 | 28-300248 | 2/19/97 | New River Utility Co |
| 178 | West Surprise: Legacy-TASH | Maricopa | 3 North | 1 West | 7 | 1338 | 28-300441 | 6/12/98 | Arizona American Water Co - Agua Fria |
| 178 | Kenly Farms | Maricopa | 3 North | 1 West | 7 | 1050 | 28-300566 | 4/29/99 | Arizona American Water Co - Agua Fria |
| 187 | Cactus Lane Ranch | Maricopa | 3 North; 3 North | 1 West; 2 West | 18 & 30; 12, 13, 15, 22, 23 & 25 | 17020 | 28-401308 | 8/5/04 | Arizona American Water Co - Agua Fria |
| 189 | Woolf Crossing | Maricopa | 3 North | 1 West | 31 & 36 | 1736 | 28-401804 | 12/13/05 | Arizona American Water Co - Agua Fria |
| 198 | Sonoran Ridge Estates Units 1-5 | Maricopa | 3 North | 2 West | 33 | 258 | 28-400333 | 8/23/00 | Water Utility of Greater Buckeye |
| 199 | White Tank Mountain Ranch | Maricopa | 3 North | 2 West | 27 | 1732 | 28-400730 | 8/16/02 | Arizona American Water Co - Agua Fria |
| 205 | Sun Valley Community | Maricopa | 3 North; 4 North | 4 West; 4 West | 3, 4, 5, 6, 8, 9, 16, 17, 19, 20, 21, 28, 29, 30, 31, 32 & 33; 26, 27, 28, 29, 31, 32, 33, 34 & 35 | 34196 | 28-400956 | 10/1/03 | Town of Buckeye |
| 207 | Bell 3000 | Maricopa | 3 North; 3 North | 4 West; 5 West | 7, 8 17 & 18;12, 13 & 24 | 10076 | 28-400993 | 10/1/03 | Town of Buckeye |
| 207 | White Tank Foothills | Maricopa | 3 North; 3 North; 4 North; 4 North | 2 West; 5 West; 4 West; 5 West | 34;2-4, 8-11, 14-16 & 23;7 & 18;1, 12-15, 21-28, 34 & 35 | 1286 | 28-401116 | 8/19/04 | Arizona American Water Co - Agua Fria |
| 208 | Douglas Ranch - Phases 1,2,3,4 & 5 | Maricopa | 3 North; 4 North; 4 North | 5 West; 4 West; 5 West | 2, 3, 4, 8, 9, 10, 11, 14, 15, 16 & 23; 7 & 18; 1, 12, 13, 14, 15, 21, 22, 23, 24, 25, 26, 27, 28, 34 & 35 | 55000 | 28-401037 | 5/12/04 | Town of Buckeye |
| 240 | The Preserve at Goldfield Ranch | Maricopa | 3 North | 7 East | 9 & 10 | 1088 | 28-500095 | 6/12/07 | Undetermined |
| 266 | Estrella Falls | Maricopa | 2 North | 1 West | 32 | 3 | 28-700498 | 5/23/08 | Litchfield Park Service Co |
| 269 | Zanjero Trails and Pass | Maricopa | 2 North | 2 West | 4 | 10476 | 28-401489 | 4/4/05 | Arizona American Water Co - Agua Fria |
| 305 | Sun Valley South | Maricopa | 2 North | 4 West | 1, 2, 3, 4, 5, 6, 7, 8, 9, 10, 11, 13, 14, 15 & 16 | | 28-401719 | 2/2/04 | Town of Buckeye |
| 306 | Tartesso North | Maricopa | 2 North | 4 West | 15-18, 21, 22, 27 & 28 | 12022 | 28-401222 | 3/26/04 | Town of Buckeye |
| 307 | Balterra | Maricopa | 2 North | 6 West | 19 | 5195 | 28-401555 | 3/1/05 | Water Utility of Greater Tonopah |
| 308 | Wintersburg Interchange - Tonopah Market Place | Maricopa | 2 North | 6 West | 28 | | 28-402079 | 6/12/06 | Water Utility of Greater Tonopah |
| 309 | Desert Whisper | Maricopa | 2 North | 6 West | 14 & 23 | 2943 | 28-402188 | 8/30/06 | Water Utility of Greater Tonopah |
| 310 | Odom Farms | Maricopa | 2 North | 6 West | 16 & 17 | 6803 | 28-401401 | 1/3/05 | Undetermined |
| 312 | Four-Eleven Estates | Maricopa | 2 North | 7 West | 25 | 150 | 28-402052 | 9/5/06 | Water Utility of Greater Tonopah |
| 331 | Mountain Shadows | Maricopa | 2 North | 4 East | 8 & 9 | 305 | 28-401963 | 10/5/06 | Arizona American Water Company - Paradise Valley |
| 339 | Montiere | Maricopa | 2 North | 5 West | 1 | 2065 | 28-401883 | 3/7/06 | Town of Buckeye |
| 340 | Hassayampa Ranch | Maricopa | 2 North | 5 West | 15, 16, 17 & 22 | 5707 | 28-401585 | 2/28/05 | Water Utility of Greater Tonopah |
| 341 | Belmont | Maricopa | 2 North; 2 North; 3 North; 3 North | 5 West; 6 West; 5 West; 6 West | 3, 4, 5, 6, 7, 8, 9, 10, 18, 19, 29, 30 & 31; 1, 2, 11, 12, 13, 14 & 24; 17, 18, 19, 20, 21, 29, 29, 30, 31, 32, 33 & 34; 14, 23, 24, 25, 26, 35 & 36 | 60308 | 28-400903 | 10/1/03 | Undetermined |
| 347 | Las Palmas | Maricopa | 1 North | 2 West | 3 | 750 | 28-402088 | 10/10/06 | Arizona Water Co - White Tanks |
| 350 | Blue Horizons | Maricopa | 1 North | 2 West | 8 | 2230 | 28-300517 | 11/23/98 | Arizona Water Co - White Tanks |
| 357 | Whitestone | Maricopa | 1 North; 2 North; 2 North | 2 West; 2 West; 3 West | 6;7, 18, 19, 30 & 31;3, 10-13, 23-25 | 14080 | 28-400460 | 1/16/01 | Arizona American Water Co - Agua Fria |
| 358 | SunCor Phases I & II | Maricopa | 1 North; 2 North; 2 North; 3 North | 1 West; 1 West; 2 West; 1 West | 3, 4 & 6;8-17, 19-23, 27-31, 33 & 34;24, 25 & 36;7 | 22262 | 28-300596 | 10/12/99 | Litchfield Park Service Co |
| 358 | Liberty Park | Maricopa | 1 North | 2 West | 29, 31 & 32 | 495 | 28-700375 | 10/30/07 | Undetermined |
| 365 | Brookridge MPC, Buckeye/Sundance | Maricopa | 1 North | 3 West | 3, 8, 9, 10, 11, 13, 14 & 15 | 6862 | 28-400400 | 3/16/01 | Town of Buckeye |
| 379 | Monte Verde | Maricopa | 1 North | 3 West | 19, 20 & 21 | 2335 | 28-401796 | 8/31/05 | Valencia Water Co |
| 386 | Buckeye Farms | Maricopa | 1 North | 3 West | 27 & 34 | 1388 | 28-401970 | 3/7/06 | Town of Buckeye |

**Table 8.1-12 Assured Water Supply Determinations in the Phoenix AMA[1]**

**C. Analyses of Assured Water Supply**

| Map Key | Subdivision Name | County | Location | | | No. of Lots | ADWR File No. | Date of Determination | Water Provider at the Time of Application |
|---|---|---|---|---|---|---|---|---|---|
| | | | Township | Range | Section | | | | |
| 387 | Portico | Maricopa | 1 North | 3 West | 34 & 35 | 1401 | 28-402113 | 7/10/06 | Town of Buckeye |
| 389 | Blue Hills | Maricopa | 1 North | 3 West | 31 | 488 | 28-400137 | 12/22/99 | Valencia Water Co |
| 396 | Roston/Buckeye Community | Maricopa | 1 North; 1 North | 3 West; 4 West | 18 & 19;13, 23 & 24 | 3895 | 28-400513 | 7/4/01 | Town of Buckeye |
| 397 | Tartesso and Tartesso West | Maricopa | 1 North; 2 North; 2 North | 4 West; 4 West; 5 West | 1, 3, 4, 10 & 11; 19, 20, 24, 25, 26, 29, 30, 31, 35 & 36; 11, 12, 13, 14, 24, 25 & 35 | 36925 | 28-400947 | 10/1/03 | Town of Buckeye |
| 398 | Tartesso Master - Planned Community | Maricopa | 1 North; 2 North; 2 North | 4 West; 4 West; 5 West | 1, 3, 4, 10 & 11; 19, 20, 24, 25, 26, 29, 30, 31, 35 & 36; 11, 12, 13, 14, 24, 25 & 35 | 9321 | 28-401120 | 2/9/04 | Town of Buckeye |
| 399 | Westwind | Maricopa | 1 North | 4 West | 15, 21 & 22 | 3000 | 28-401738 | 10/14/05 | Town of Buckeye |
| 407 | Desert Creek | Maricopa | 1 North | 5 West | 2 & 3 | 8490 | 28-401685 | 5/24/07 | Town of Buckeye |
| 410 | Cipriani | Maricopa | 1 North; 2 North | 5 West; 4 West | 12, 13, 23, 24, 25 & 36; 19, 30 & 31 | 9636 | 28-401866 | 7/11/06 | Town of Buckeye |
| 413 | Rocky G Development | Maricopa | 1 North | 6 West | 5 | 1520 | 28-401622 | 4/29/05 | Undetermined |
| 414 | Sierra Negra Ranch | Maricopa | 1 North; 2 North | 6 West; 6 West | 6 & 7; 21, 28, 29, 31, 32 & 33 | 9900 | 28-401346 | 9/28/04 | Undetermined |
| 422 | 107th Avenue & Broadway | Maricopa | 1 North | 1 East | 30 | 539 | 28-401302 | 11/8/04 | Rigby Water Co |
| 456 | Superstition Foothills | Pinal | 1 North | 9 East | 31 & 32 | 714 | 28-300406 | 2/26/99 | Arizona Water Co - Apache Junction |
| 494 | Bella Vagare | Maricopa | 1 South | 3 West | 3 | 512 | 28-402019 | 7/10/06 | Town of Buckeye |
| 494 | Cotton Pickin | Maricopa | 1 South | 3 West | 3 | 220 | 28-402116 | 8/7/06 | Town of Buckeye |
| 523 | Chuparosa | Maricopa | 2 South | 7 East | 22 & 23 | 2100 | 28-300127 | 9/30/96 | Queen Creek Water Co |
| 549 | The Parks | Pinal | 2 South | 8 East | 31 | 1264 | 28-401438 | 10/21/04 | H2O Water Co |

**D. Designated Water Providers**

| Map Key | Water Provider Name | County | Designation No. | Date Application Received | Date Designation Issued | Projected or Annual Estimated Demand (af/yr) |
|---|---|---|---|---|---|---|
| A | Apache Junction Water Facility | Pinal | 26-400989 | 6/9/03 | 2/1/05 | 7/31/07 |
| B | Chapparal City Water Company | Maricopa | 26-401242 | 2/11/04 | 4/7/04 | 11/25/21 |
| C | City of Avondale | Maricopa | 86-002003 | 6/11/07 | 2/4/08 | 1/1/58 |
| D | City of Chandler | Maricopa | 26-002009 | 2/15/95 | 12/31/97 | 3/2/74 |
| E | City of El Mirage | Maricopa | 26-400054 | 3/22/99 | 11/2/99 | 1/24/21 |
| F | City of Glendale | Maricopa | 26-002018 | 3/15/95 | 9/25/97 | 4/4/56 |
| G | City of Goodyear | Maricopa | 26-402090 | 4/7/06 | 1/27/08 | 8/22/43 |
| H | City of Mesa | Maricopa | 26-002023 | 5/28/96 | 9/19/97 | 8/23/87 |
| I | City of Peoria | Maricopa | 26-400679 | 1/18/02 | 10/17/02 | 8/31/07 |
| J | City of Phoenix | Maricopa | 26-002030 | 10/11/96 | 12/31/97 | 2/12/76 |
| K | City of Scottsdale | Maricopa | 26-400619 | 10/11/01 | 4/25/02 | 3/5/90 |
| L | City of Surprise | Maricopa | 26-300431 | 11/11/97 | 9/7/99 | 9/2/55 |
| M | City of Tempe | Maricopa | 26-002043 | 3/27/97 | 12/31/97 | 11/29/92 |
| N | Johnson Utilities | Pinal | 26-400665 | 12/26/01 | 8/12/03 | 6/3/15 |
| O | Town of Gilbert | Maricopa | 26-402208 | 6/19/06 | 10/30/07 | 4/4/94 |

[1] Includes water reports issued under the Water Adequacy program prior to the 1980 implementation of the Assured Water Supply program.

[2] Adequacy determinations were based on the information available to ADWR and the standards of review and policies in effect at the time the determination was made. A determination of inadequacy could be due to insufficent physical or legal access to water or poor water quality. The Adequacy Program was replaced by the Assured Water Supply Program in the AMAs in 1980.

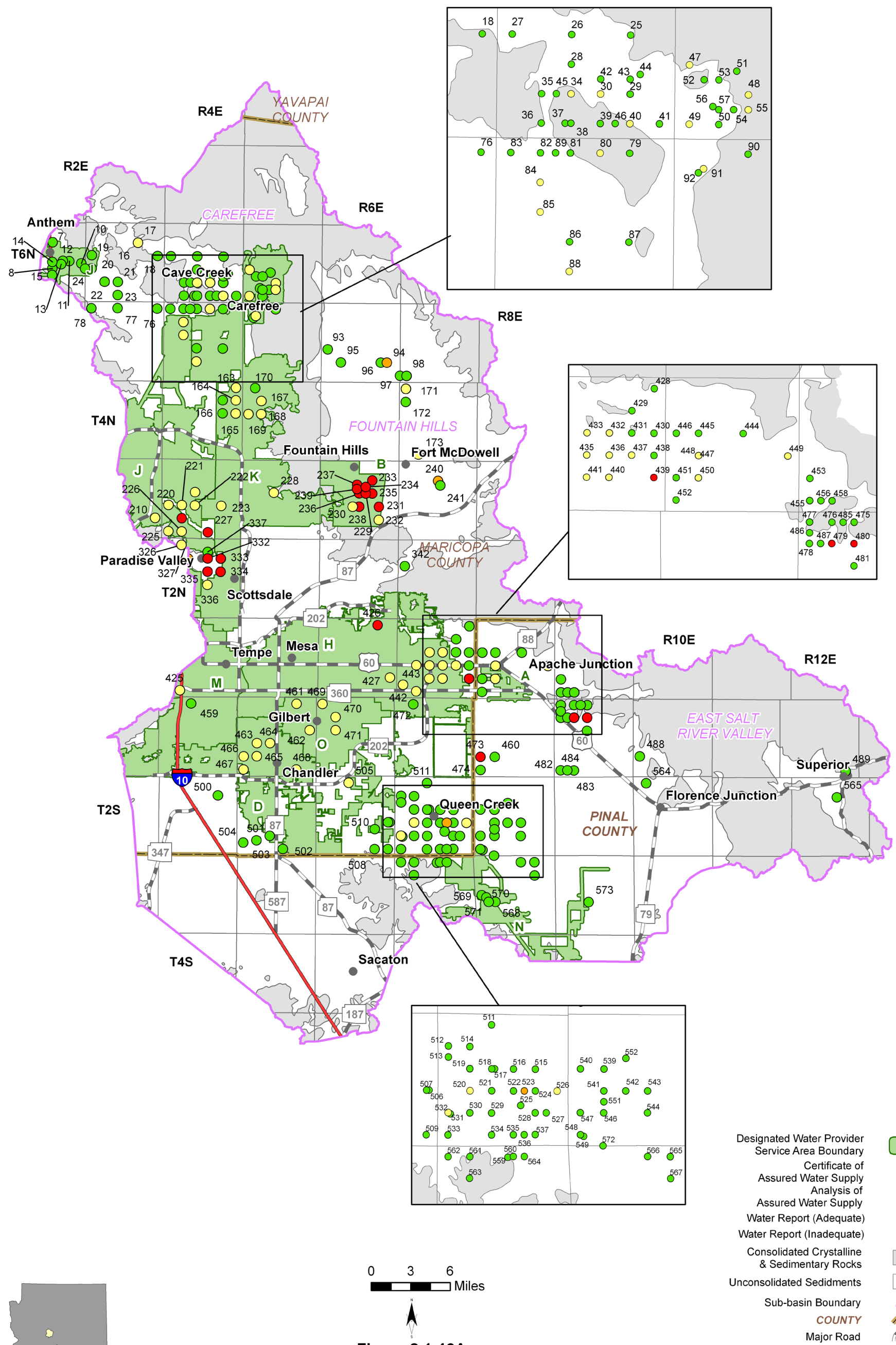


**Figure 8.1-13A**
**Phoenix AMA, East Valley**
**Assured Water Supply Determinations**

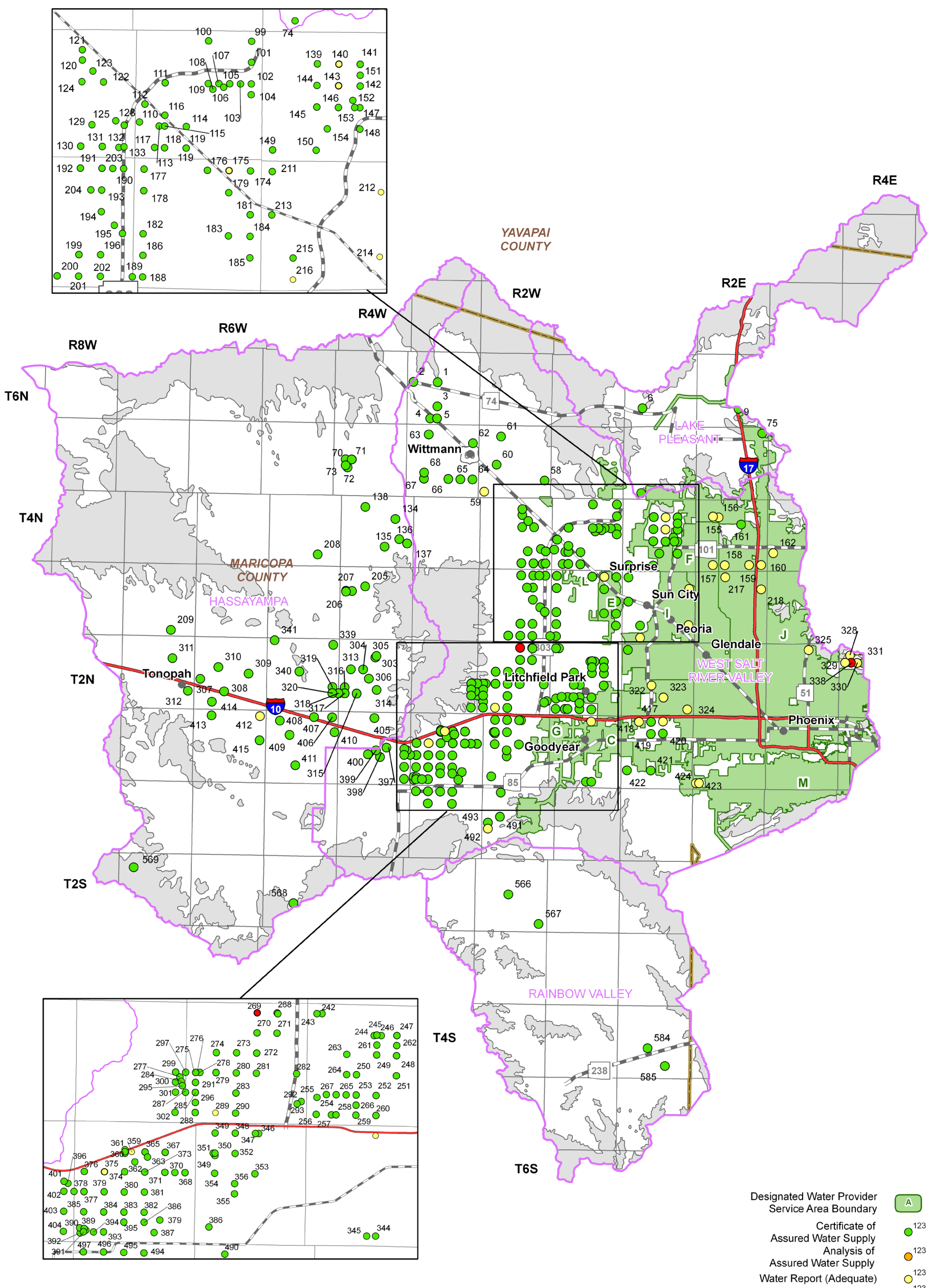


**Figure 8.1-13B**
**Phoenix AMA, West Valley**
**Assured Water Supply Determinations**

# Phoenix AMA

## References and Supplemental Reading

### References

**A**

Arizona Department of Economic Security (DES), 2005, Workforce Informer: Data file, accessed August 2005, http://www.workforce.az.gov.

Arizona Department of Environmental Quality, 2005, ADEQSWI: Data file, received September 2005.

_____, 2005, ADEQWATP: Data file, received May 2005.

_____, 2005, ADEQWWTP: Data file, received August 2005.

_____, 2005, Azurite: Data file, received September 2005.

_____, 2005, Effluent dependent waters: GIS cover, received December 2005.

_____, 2005, Impaired lakes and reaches: GIS cover, received January 2006.

_____, 2004, Water providers with arsenic concentrations in wells over 10ppb: Data file, received August 2004.

_____, 2004, Water quality exceedences by watershed: Data file, received June 2004.

_____, 2004, Water quality exceedences for drinking water providers in Arizona: Data file, received September 2004.

Arizona Department of Water Resources (ADWR), 2008, Estimated cultural water demand in the AMA Planning Area: Unpublished Analysis, ADWR Office of Data Management.

_____, 2006, Assured and adequate water supply applications: Project files, ADWR Hydrology Division.

_____, 2005, Automated recorder sites: Data files, ADWR Basic Data Unit.

_____, 2005, Assured and adequate water supply determinations: Database, ADWR Office of Assured and Adequate Water Supply.

_____, 2005, Flood warning gages: Database, ADWR Office of Water Engineering.

_____, 2005, Inspected dams: Database, ADWR Office of Dam Safety.

_____, 2005, Non-jurisdictional dams: Database, ADWR Office of Dam Safety.

_____, 2005, Groundwater Site Inventory (GWSI): Database, ADWR Hydrology Division.

_____, 2005, Registry of surface water rights: ADWR Office of Water Management.

_____, 2005, Wells55: Database.

_____, 2004, Annual withdrawal and use reports for the Phoenix AMA: ADWR Office of Water Management.

_____, 1999, Third Management Plan for the Phoenix Active Management Area 2000-2010.

_____, 1994, Arizona Water Resources Assessment, Vol. I, Inventory and Analysis.

_____, 1994, Arizona Water Resources Assessment, Vol. II, Hydrologic Summary.

Arizona Game and Fish Department (AGF), 2005, Arizona Waterways: Data file, received April 2005.

_____, 1997 & 1993, Statewide riparian inventory and mapping project: GIS cover.

Arizona Land Resource Information System (ALRIS), 2005, Springs: GIS cover, accessed January 2006 at http://www.land.state.az.us/alris/index.html.

_____, 2005, Streams: GIS cover, accessed 2005 at http://www.land. state.az.us/alris/index.html.

_____, 2005, Water features: GIS cover, accessed July 2005 at http://www.land. state.az.us/alris/

index.html.
_____, 2004, Land ownership: GIS cover, accessed in 2004 at http://www.land.state.az.us/alris/index.html.
Arizona Meteorological Network (AZMET), 2005, Arizona climate stations: Pan evaporation data, accessed December 2005 at http://www.ag.arizona.edu/ azmet/locate.html.

**D**

Diroll, M., and Marsh, D., 2006, Status of water quality in Arizona-2004 integrated 305(b) assessment and 303(d) listing report: ADEQ report.

**E**

Environmental Protection Agency (EPA), 2005, Surf Your Watershed: Facility reports, accessed April 2005 at http://oaspub.epa.gov/enviro/ef_home2.water.
_____, 2005, 2000 and 1996, Clean Watershed Needs Survey: datasets, accessed March 2005 at http://www.epa.gov/owm/mtb/cwns/index.htm.

**K**

Konieczki, A.D. and Wilson, R.P., 1992, Annual summary of ground-water conditions in Arizona, spring 1986 to spring 1987: USGS Open File Report 92-54.

**M**

Maricopa County Association of Governments, 2007, Socioeconomic Projections of Population, Housing and Employment by Municipal Planning Area and Regional Analysis Zone.

McCormack, H.F., Fisk, G.G., Duet, N.R., Evans, D.W., Roberts, W.P., and Castillo, N.K., 2002, Water resources data Arizona, water year 2002: USGS Water Data Report AZ-02-1.

**O**

Oregon State University, Spatial Climate Analysis Service (SCAS), 2006, Average annual precipitation in Arizona for 1961-1990: PRISM GIS cover, accessed in 2006 at www.ocs.orst.edu/prism.

**U**

US Army Corps of Engineers, 2004 and 2005, National Inventory of Dams: Arizona Dataset, accessed November 2004 to April 2005 at http://crunch. tec.army.mil/nid/webpages/nid.cfm
US Geological Survey (USGS), 2006, Average annual runoff in the United States, 1951-1980: Data file, accessed March 2006 at http://aa179.cr.usgs.gov/ metadata/wrdmeta/runoff.htm.
_____, 2006, Springs and spring discharges: Dataset, received November 2004 and January 2006 from USGS office in Tucson, AZ.
_____, 2006, National Hydrography Dataset: Arizona dataset, accessed at http://nhd.usgs.gov/.
_____, 2005, National Water Information System (NWIS): Arizona dataset, accessed December 2005 at http://waterdata.usgs.gov/nwis.
_____ 2004, Southwest Regional Gap analysis study- land cover descriptions: Electronic file,

accessed January 2005 at http://earth.gis.usu.edu/swgap.
_____, 1981, Geographic digital data for 1:500,000 scale maps: USGS National Mapping Program Data Users Guide.

**V**

Valencia, R.A., Wennerlund, J.A., Winstead, R.A., Woods, S., Riley, L., Swanson, E., and Olson, S., 1993, Arizona riparian inventory and mapping project: Arizona Game and Fish Department.

**W**

Wahl, C.R., Boe, S.R., Wennerlund, R.A., Winstead, R.A., Allison, L.J., Kubly, D.M., 1997, Remote sensing mapping of Arizona intermittent stream riparian areas: Arizona Game and Fish Technical Report 112.
Western Regional Climate Center (WRCC), 2005, Pan evaporation stations: Data file accessed December 2005 at http://www4.ncdc.noaa.gov/cgi-win/wwcgi.dll?wwDI~GetCity~USA.
_____, 2005, Precipitation and temperature stations: Data file, accessed December 2007 at http://www4.ncdc.noaa.gov/cgi-win/wwcgi.dll?wwDI~GetCity~USA.
Weidner, C., 1996, ADEQ Pollution Prevention Report, Arizona Pollution Prevention. Spring/Summer 1996.

## Supplemental Reading

Arizona Department of Water Resources, 2003, Phoenix AMA Comprehensive Hydrologic Monitoring Plan: Second Annual Status Report.

Arizona Department of Water Resources, 2002, Phoenix AMA Comprehensive Hydrologic Monitoring Plan: First Annual Status Report.

Bernier, J.C. and Associates, 1992, Report on the 1992 Static Water Level Measurement in the Carefree - Cave Creek Basin: Prepared for the City of Scottsdale and the Towns of Carefree and Cave Creek.

Bush, J., S. Guhathakurta, J. Dworkin and J. Keane, 2006, Examination of Phoenix Regional Water Supply for Sustainable Yield and Carrying Capacity: Natural Resources Journal. 46(4):925-958.

Colby, B.G. and Jacobs, K.L eds, 2007, Arizona Water Policy: Management and Innovations in an Urbanizing, Arid Region: Resources for the Future, Washington D.C.

Campbell, H.E. et al, 1999, Some Best Bets in Residential Water Conservation, Morison Institute for Public Policy, Arizona State University.

Capesius, J.P. and Lehman, T.W., 2002, Determination of channel change for selected streams, Maricopa County, Arizona: Water Resources Investigations Report No. 2001-4209, United

States Geological Survey.

CH2M Hill, 1995, Study and Evaluation of Irrigation Water Duties Established Under the Second Management Plan. Arizona Department of Water Resources Task P-2.

City of Chandler, 2002, General Plan: Water Resources Element.

City of El Mirage, 2003, General Plan: Water Resources Element.

City of Gilbert, 2006, General Plan.

City of Glendale, 2002, Glendale 2025 The Next Step General Plan: Water Resource Element.

City of Goodyear, 2003, Goodyear General Plan Update 2003-2013: Chapter 5 Water Resources Element.

City of Mesa, 2006, Mesa 2025 General Plan: Chapter 11 Water Resource Element.

City of Peoria, 2006, General Plan: Water Resource Element.

City of Phoenix, 2005, Water Resources Plan Update: Water Services Department, Water Resources and Development Planning Section.

City of Scottsdale, 2002, General Plan.

City of Surprise, 2008, General Plan 2030: Chapter 6.3 Water Resources.

City of Tempe, 2003, Tempe General Plan 2030: Water Resources Element, Adopted December 4, 2003.

Corell, S.W., 1992, Phoenix-Goodyear Airport Groundwater Flow and Contaminant Transport Model: Model Report No. 05, Arizona Department of Water Resources.

Corkhill, E.F., Corell, S.W., Hill, B.M. and Carr, D.A., 1993, Regional Groundwater Flow Model of the Salt River Valley – Phase One: Phoenix Active Management Area Hydrologic Framework and Basic Data Report: Model Report No. 06, Arizona Department of Water Resources.

Decision Center for a Desert City, 2007, WaterSim, online application available at: http://watersim.asu.edu/

Gelt, J. (1992). Land Subsidence, Earth Fissures Change Arizona's Landscape. Arroyo, v. 6, no.2.

Gober, P , In Press, Climate Adaptation and Water Resource Management in Phoenix, Water Resources IMPACT.

Governor's Drought Task Force, 2004, Arizona Drought Preparedness Plan. Draft. Phoenix.

Governor's Drought Task Force, 2004, Arizona Drought Management Plan. Draft. Phoenix

Governor's Water Management Commission, 2002, Final Report and Recommendations. Phoenix: Arizona Department of Water Resources.

Governor's Water Management Commission, 2000, Briefing Book: Water Management Framework for AMAs, Groundwater Use Restrictions and Requirements. Phoenix: Arizona Department of Water Resources.

Hammett, B.A. and Herther, R.L., 1995, Maps showing groundwater conditions in the Phoenix Active Management Area, Maricopa, Pinal and Yavapai Counties: Hydrographic Map Series No. 27, Arizona Department of Water Resources.

Hipke, W., Putman, F., Holway, J.M., and Ferrell, M., 1996, An Application of the Regional Groundwater Flow Model of the Salt River Valley, Arizona, Analysis of Future Water Use and Supply Conditions: Current Trends Alternative 1989-2025, Model Report No. 11, Arizona Department of Water Resources.

Hoffmann, J.P. and O'Day, C.M., 2001, Quality of water and estimates of water inflow, northern boundary area, Fort McDowell Indian Reservation, Maricopa County, Arizona: Water Resources Investigations Report No. 2001-4151, United States Geological Survey.

Hoffmann, J.P., 2000, Hydrogeology, water quality, and stormwater-sediment chemistry of the Grande Wash area, Fort McDowell Indian Reservation, Maricopa County, Arizona, Water Resources Investigations Report No. 2000-4116, United States Geological Survey.

Holway, J.M. and K.L. Jacobs, 2006, Managing for Sustainability in Arizona, USA: Linking Climate, Water Management and Growth: in Mays, L., eds., Managing for Sustainability in Arizona, USA: Linking Climate, Water Management and Growth. McGraw-Hill.

Jacobs, K. L. and J. M. Holway, 2004, Lessons Learned from Twenty Years of Groundwater Management in Arizona, USA. *Hydrogeology Journal*. 12, No. 1.

Konieczki, A.D. and Anderson, S. R., 1990, Evaluation of ground-water recharge along the Gila River as a result of the flood of October 1983, in and near the Gila River Indian Reservation, Maricopa and Pinal counties, Arizona, Water Resources Investigations Report No. 89-4148, United States Geological Survey.

Megdal, S. and Smith, Z., 2008, Evolution and Evaluation of the Active Management Area Management Plans, Water Resources Research Center, University of Arizona.

Megdal, S. and Colby, B., 2004, Arizona's Water Future: Challenges and Opportunities, 85th Arizona Town Hall Background Report, University of Arizona.

Morrison Institute, 1996, 1996 Residential Water Conservation in Arizona: Expert Assessment of Provider Efforts in the Phoenix Active Management Area: Arizona State University.

Pewe, T.L, 1990, Subsidence and Earth Fissure Formation Caused by Groundwater Withdrawal in Arizona. A review, in Higgins, C.G. and Coates, D.R., eds., Groundwater Geomorphology: The Role of Subsurface Water in Earth-surface Processes and Landforms. Boulder, Colorado, Geological Society of America Special Paper 252, pp. 219-233.

Rascona, S.J., 2005, Maps showing groundwater conditions in the Phoenix Active Management Area, Maricopa, Pinal and Yavapai Counties: Hydrographic Map Series No. 35, Arizona Department of Water Resources.

Raymond, R.H., undated. Land Subsidence and Potential Earth Fissures, Salt-Gila Aqueduct, Central Arizona Project.

Salt River Project, 1994, Strategic Water Resource Plan, Phase I: Assessment and Potential Strategies, January 1994.

Schumann, H.H. and O'Day, C.M., 1995, U.S. Department of the Interior-U.S. Geological Survey-Investigation of Hydrogeology, Land Subsidence, and Earth Fissures, Luke Air Force Base, Arizona - Administrative Report. Tucson, Arizona.

Seventy-first Arizona Town Hall. 1997. Ensuring Arizona's Water Quantity and Quality into the 21st Century. Marshall A. Worden, editor. Phoenix: Arizona Town Hall.

Town of Buckeye, 2007, General Plan Update 2007: Chapter 8 Water Resource Element.

Town of Cave Creek, 2005, General Plan: Water Resource Element.

Town of Fountain Hills, 2002, General Plan: Water Resource Element.

Town of Paradise Valley, 2002, General Plan: Water Resource Element.

Town of Queen Creek, 2002, General Plan 2002: Water Resource Element.

## Index to Section 8.0

Overview of the AMA Planning Area 3

Geography 5,6

Hydrology
- Groundwater Hydrology 6-9
- Surface Water Hydrology 15,16-17

Climate 19,20,21-23

Environmental Conditions
- Vegetation 24,26
- Arizona Water Protection Fund 28
- Instream Flow 28
- Endangered Species 31
- Protected Areas 34

Population 35-37,41

Water Supply 42
- Central Arizona Project 43
- Surface Water 45
- Groundwater 46
- Effluent 47-48
- Contamination Sites 49

Cultural Water Use 50,51,52
- Tribal Demand 53-54,55
- Municipal Demand 56,57,59-60
- Agricultural Demand 65,66
- Industrial Demand 69-70

Water Resource Issues 71-75