SAN PEDRO RIPARIAN NATIONAL CONSERVATION AREA (SPRNCA): WATERSHED FILE REPORTS AND IRRIGATED LANDS

FOCUS AREA:

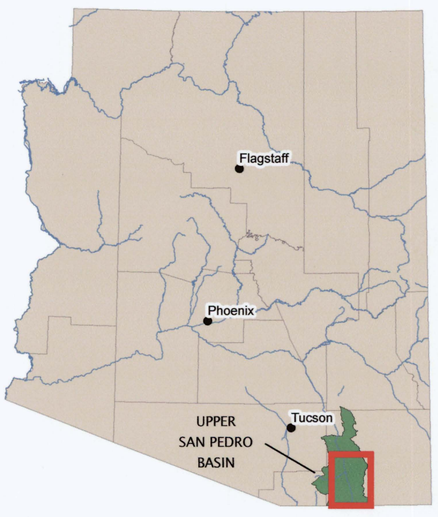

0 1 2 4
Miles

DRAFT

Benson
Saint David
Curtiss
T18SR21E
Fairbank
Tombstone
Whetstone
San Pedro River
Huachuca City
Fort Huachuca
Military Res.
Lewis Springs
Sierra Vista
T22SR22E
Bisbee
Hereford
Coronado
N.F.
T23SR22E
T24SR22E
ARIZONA
(Cochise County)
Naco
MEXICO

Details:

SPRNCA
Irrigated Lands
WATERSHED FILE REPORTS
- 111-17-063
- 111-17DCA-010
- 111-20-032
- 111-23-AAA-001
- 111-23-DDA-004
- 111-24-CBB-002
- 111-24-CBB-003
- 111-24-CBB-005
- 111-24-CCB-011

1 T18SR21E

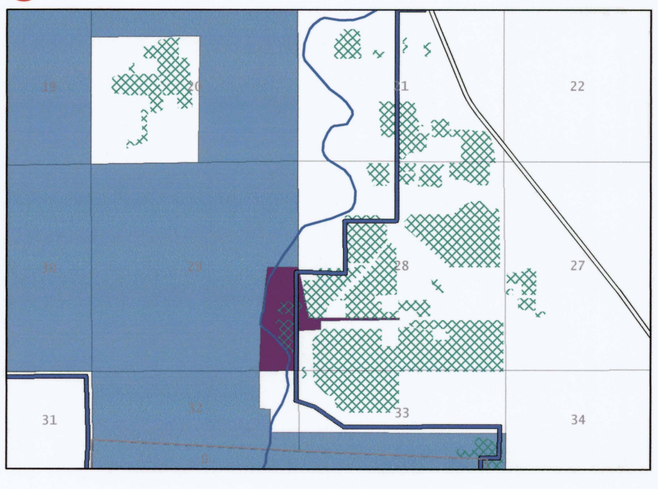

2 T23SR22E

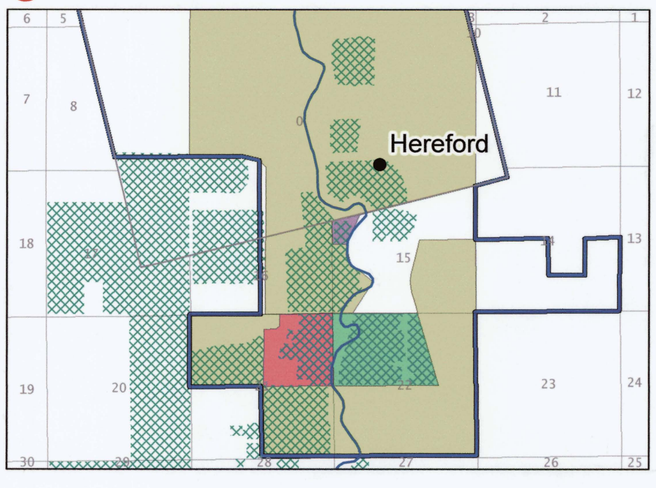

3 T24SR22E

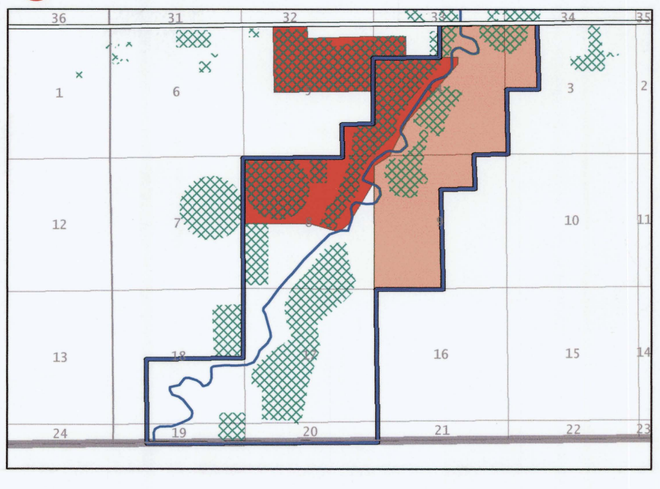

11/27/06 SPRNCA3.MXD