ARAVAIPA CANYON WILDERNESS AREA: NAIP 2010 AERIALS

SRP16222

2010 National Agriculture Imagery Program (NAIP) Aerial Imagery

MAR 07, 2013 - Aravaipa2010NAIP.mxd

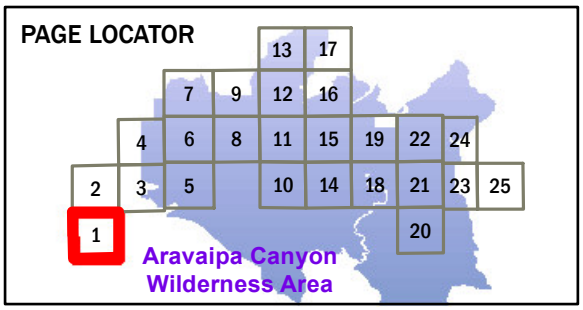

PAGE 1:
T6S R17E 26

ARAVAIPA CANYON WILDERNESS AREA: NAIP 2010 AERIALS

SRP16223

2010 National Agriculture Imagery Program (NAIP) Aerial Imagery

MAR 07, 2013 - Aravaipa2010NAIP.mxd

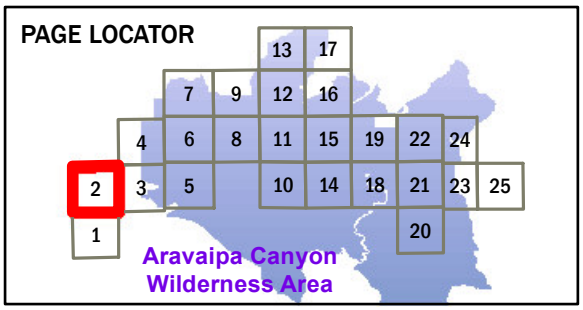

PAGE 2:
T6S R17E 23

ARAVAIPA CANYON WILDERNESS AREA: NAIP 2010 AERIALS

SRP16224

2010 National Agriculture Imagery Program (NAIP) Aerial Imagery

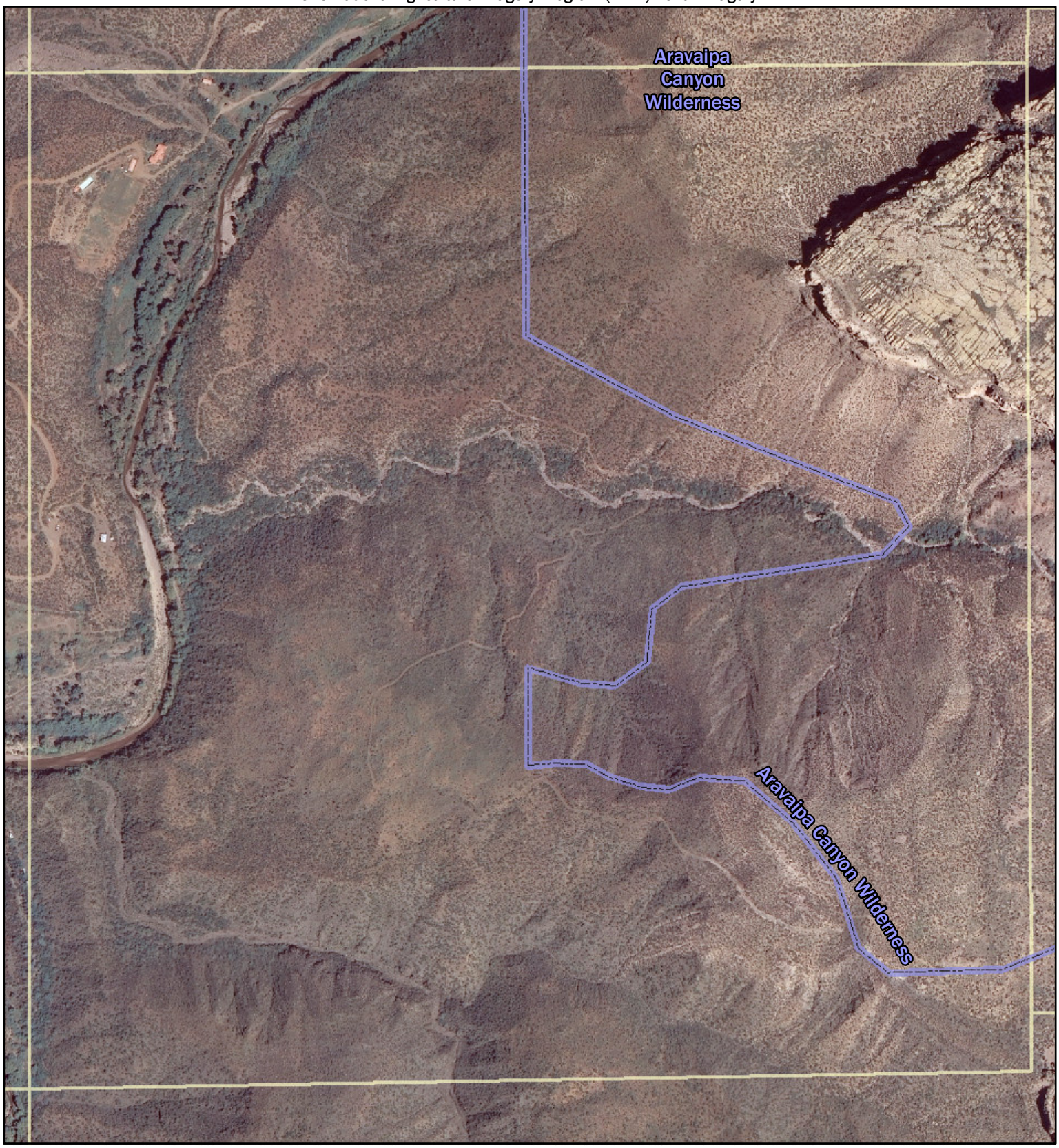

MAR 07, 2013 - Aravaipa2010NAIP.mxd

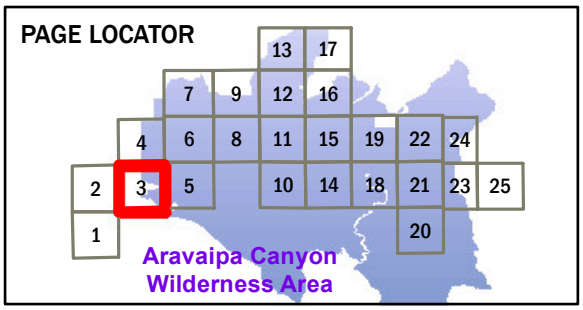

PAGE 3:
T6S R17E 24

ARAVAIPA CANYON WILDERNESS AREA: NAIP 2010 AERIALS

SRP16225

2010 National Agriculture Imagery Program (NAIP) Aerial Imagery

MAR 07, 2013 - Aravaipa2010NAIP.mxd

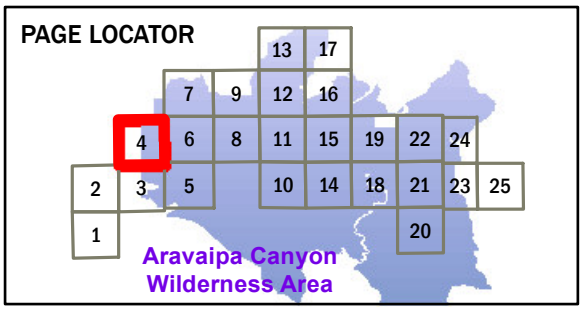

PAGE 4:
T6S R17E 13

ARAVAIPA CANYON WILDERNESS AREA: NAIP 2010 AERIALS

SRP16226

2010 National Agriculture Imagery Program (NAIP) Aerial Imagery

MAR 07, 2013 - Aravaipa2010NAIP.mxd

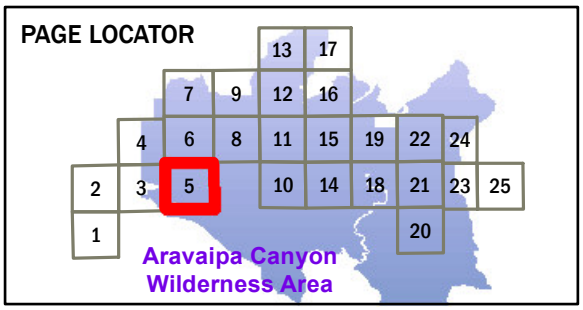

PAGE 5:
T6S R18E 19

ARAVAIPA CANYON WILDERNESS AREA: NAIP 2010 AERIALS

SRP16227

2010 National Agriculture Imagery Program (NAIP) Aerial Imagery

MAR 07, 2013 - Aravaipa2010NAIP.mxd

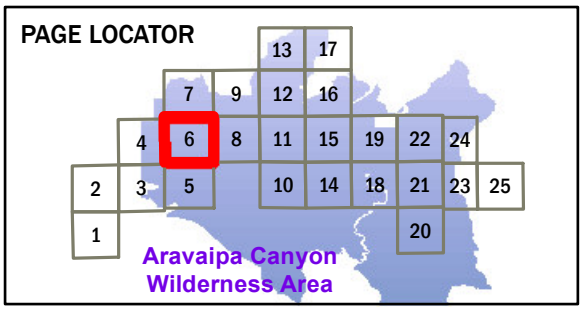

PAGE 6:
T6S R18E 18

ARAVAIPA CANYON WILDERNESS AREA: NAIP 2010 AERIALS

SRP16228

2010 National Agriculture Imagery Program (NAIP) Aerial Imagery

MAR 07, 2013 - Aravaipa2010NAIP.mxd

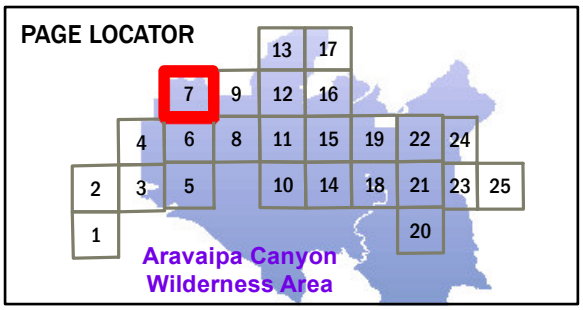

PAGE 7:
T6S R18E 7

ARAVAIPA CANYON WILDERNESS AREA: NAIP 2010 AERIALS

SRP16229

2010 National Agriculture Imagery Program (NAIP) Aerial Imagery



MAR 07, 2013 - Aravaipa2010NAIP.mxd

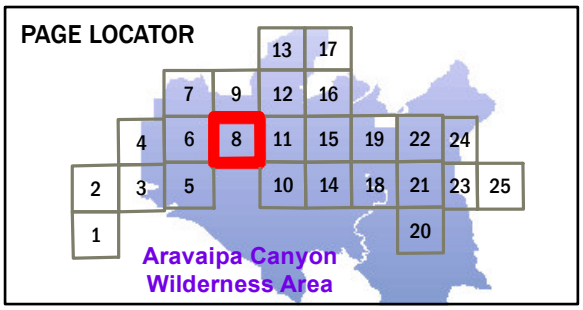

PAGE 8:
T6S R18E 17

ARAVAIPA CANYON WILDERNESS AREA: NAIP 2010 AERIALS

SRP16230

2010 National Agriculture Imagery Program (NAIP) Aerial Imagery

MAR 07, 2013 - Aravaipa2010NAIP.mxd

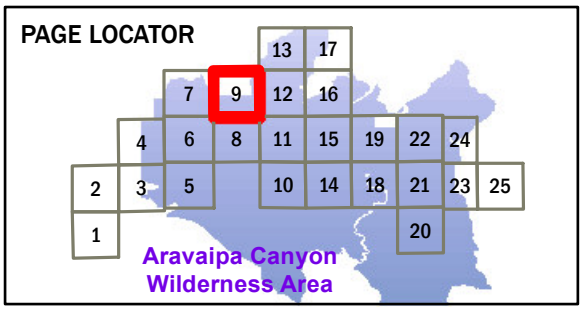

PAGE 9:
T6S R18E 8

ARAVAIPA CANYON WILDERNESS AREA: NAIP 2010 AERIALS

SRP16231

2010 National Agriculture Imagery Program (NAIP) Aerial Imagery

MAR 07, 2013 - Aravaipa2010NAIP.mxd

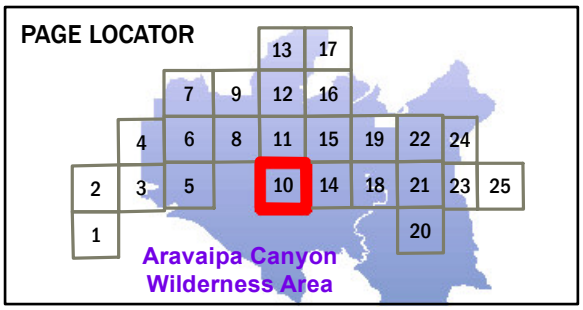

PAGE 10:
T6S R18E 21

ARAVAIPA CANYON WILDERNESS AREA: NAIP 2010 AERIALS

SRP16232

2010 National Agriculture Imagery Program (NAIP) Aerial Imagery

MAR 07, 2013 - Aravaipa2010NAIP.mxd

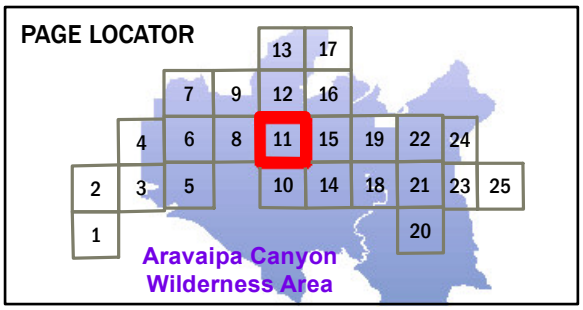

PAGE 11:
T6S R18E 16

ARAVAIPA CANYON WILDERNESS AREA: NAIP 2010 AERIALS

SRP16233

2010 National Agriculture Imagery Program (NAIP) Aerial Imagery

MAR 07, 2013 - Aravaipa2010NAIP.mxd

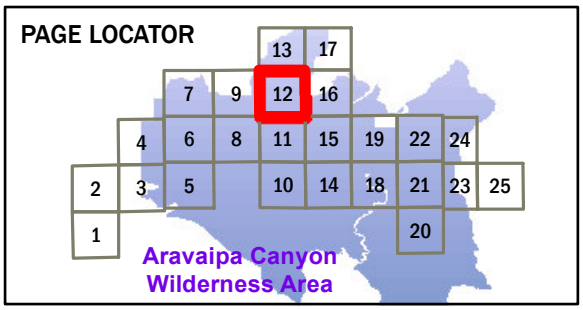

PAGE 12:
T6S R18E 9

ARAVAIPA CANYON WILDERNESS AREA: NAIP 2010 AERIALS

SRP16234

2010 National Agriculture Imagery Program (NAIP) Aerial Imagery

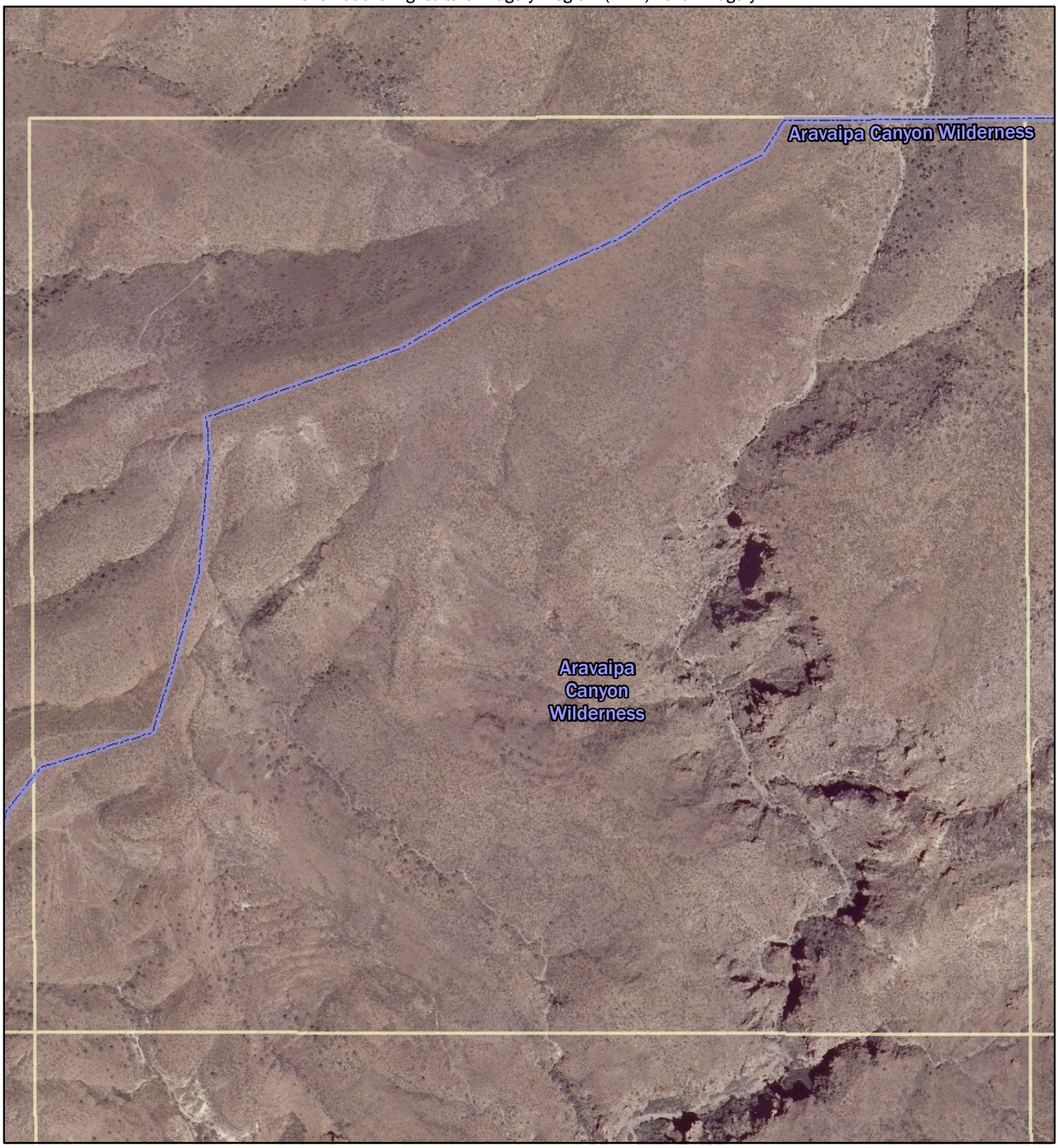

MAR 07, 2013 - Aravaipa2010NAIP.mxd

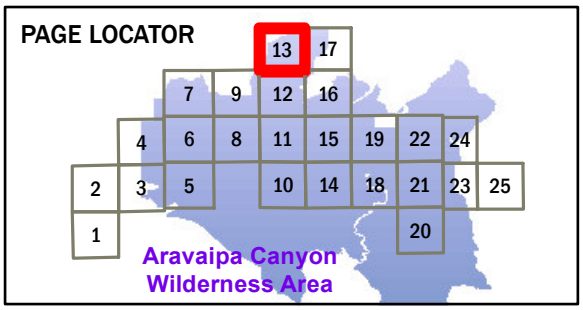

PAGE 13:
T6S R18E 4

ARAVAIPA CANYON WILDERNESS AREA: NAIP 2010 AERIALS

SRP16235

2010 National Agriculture Imagery Program (NAIP) Aerial Imagery

MAR 07, 2013 - Aravaipa2010NAIP.mxd

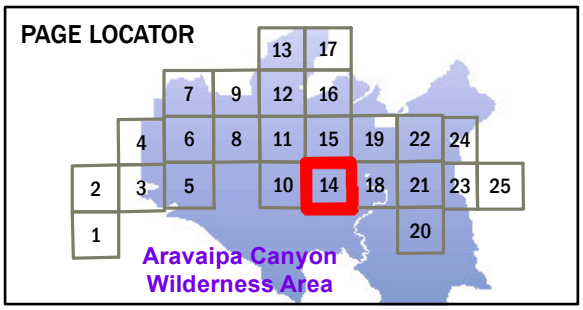

PAGE 14:
T6S R18E 22

ARAVAIPA CANYON WILDERNESS AREA: NAIP 2010 AERIALS

SRP16236

2010 National Agriculture Imagery Program (NAIP) Aerial Imagery

MAR 07, 2013 - Aravaipa2010NAIP.mxd

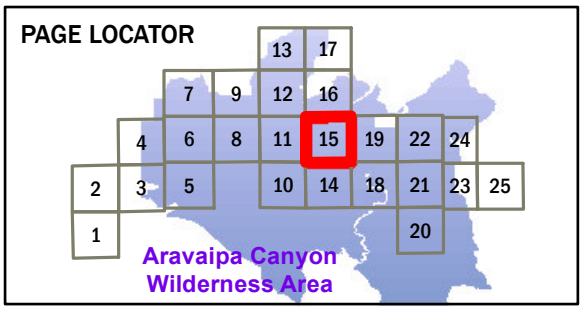

PAGE 15:
T6S R18E 15

ARAVAIPA CANYON WILDERNESS AREA: NAIP 2010 AERIALS

SRP16237

2010 National Agriculture Imagery Program (NAIP) Aerial Imagery

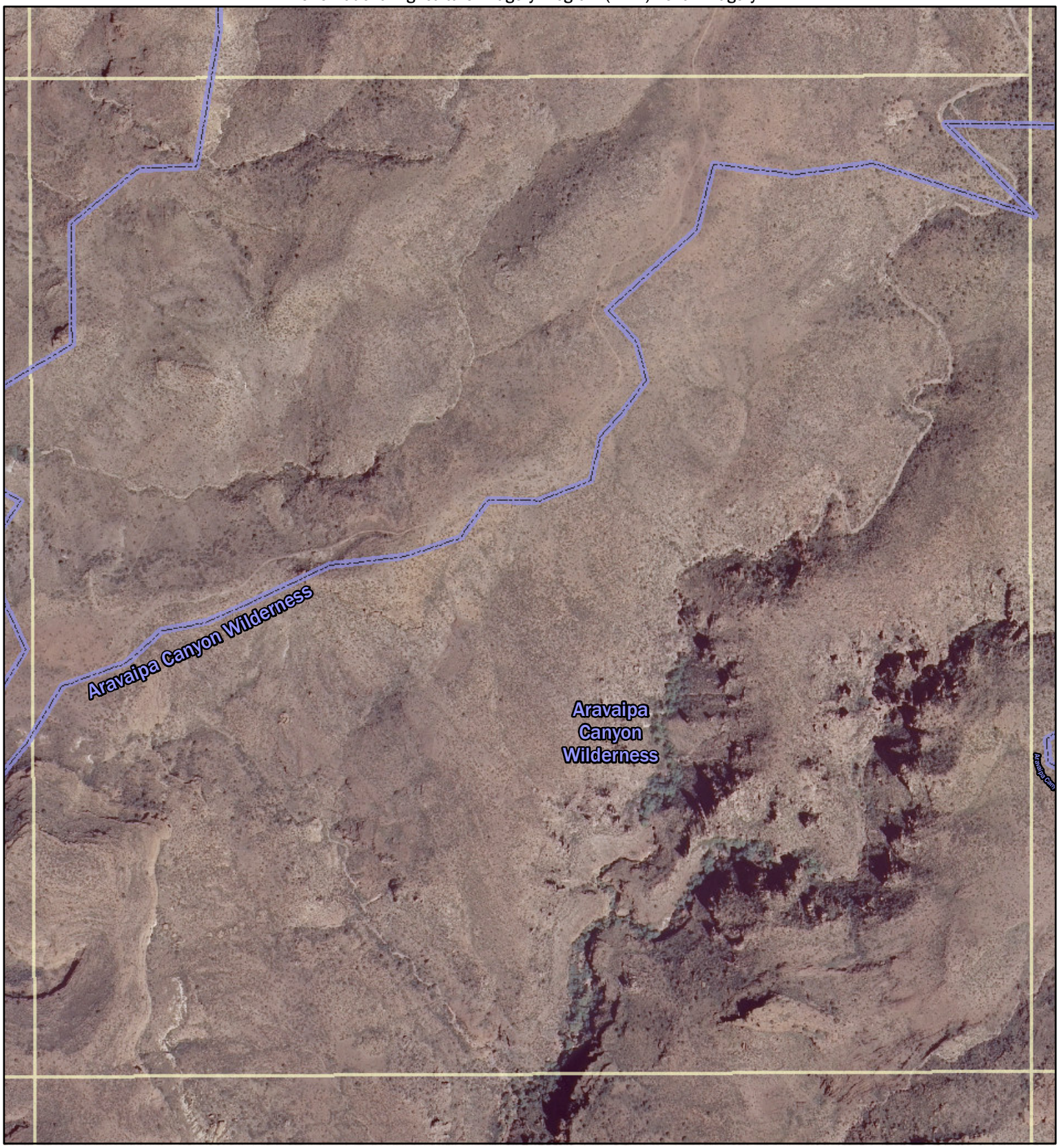

MAR 07, 2013 - Aravaipa2010NAIP.mxd

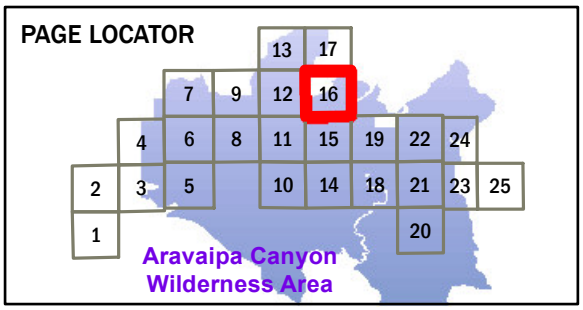

PAGE 16: T6S R18E 10

ARAVAIPA CANYON WILDERNESS AREA: NAIP 2010 AERIALS

SRP16238

2010 National Agriculture Imagery Program (NAIP) Aerial Imagery

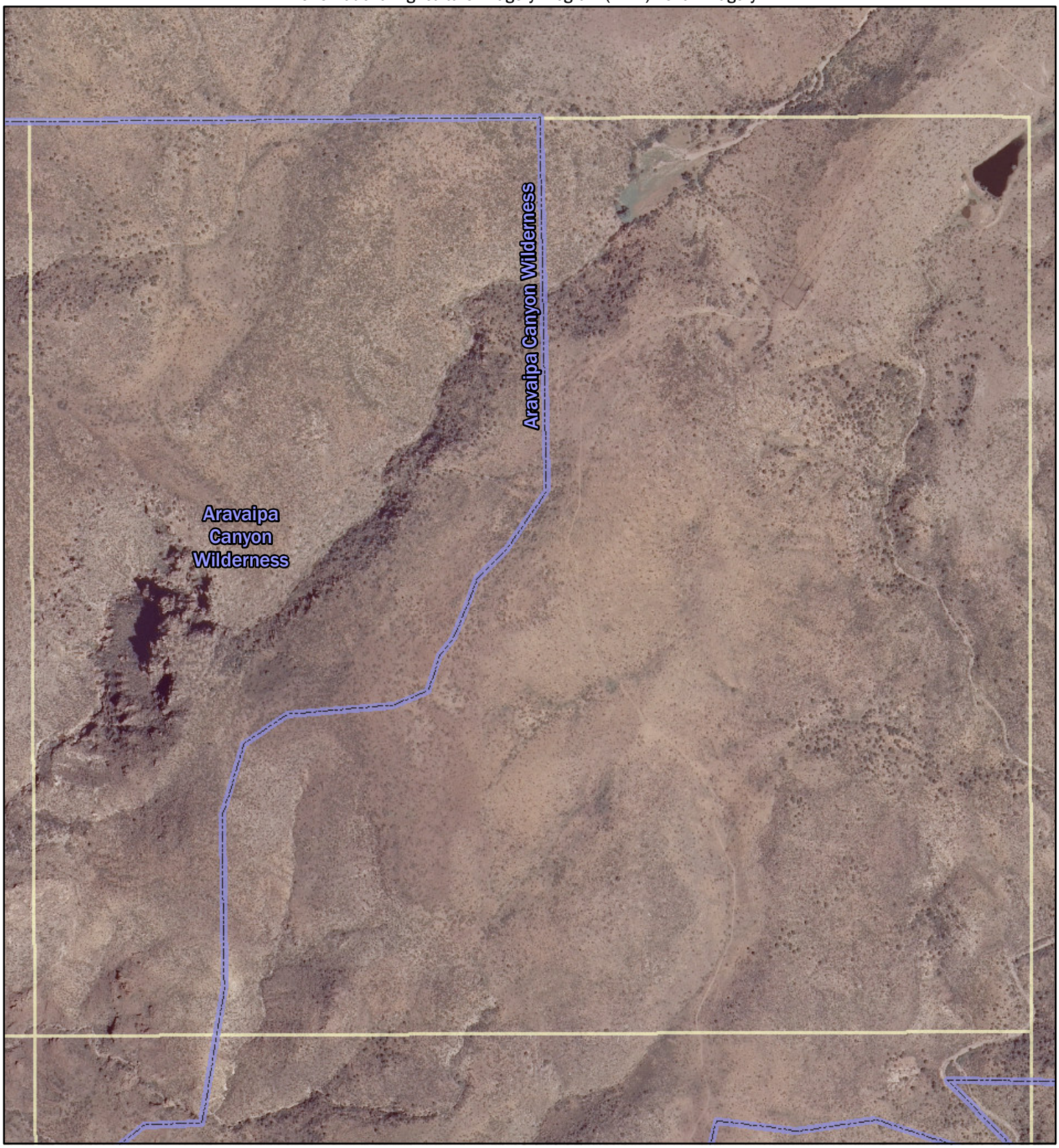

MAR 07, 2013 - Aravaipa2010NAIP.mxd

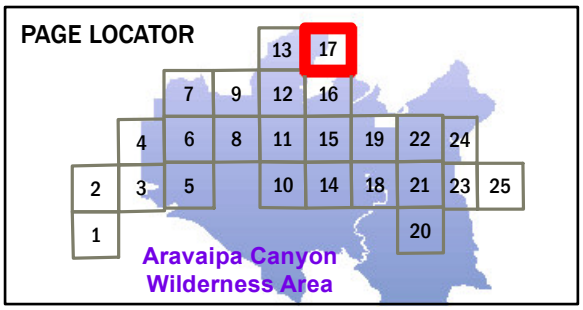

PAGE 17:
T6S R18E 3

ARAVAIPA CANYON WILDERNESS AREA: NAIP 2010 AERIALS

SRP16239

2010 National Agriculture Imagery Program (NAIP) Aerial Imagery

MAR 07, 2013 - Aravaipa2010NAIP.mxd

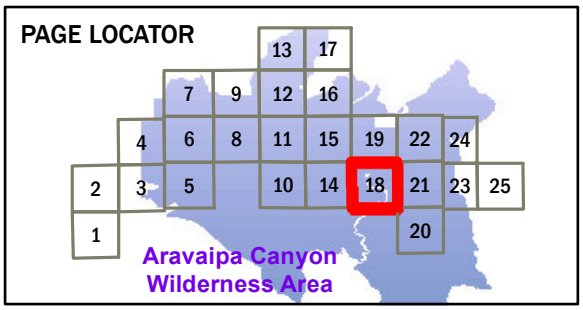

PAGE 18:
T6S R18E 23

ARAVAIPA CANYON WILDERNESS AREA: NAIP 2010 AERIALS

SRP16240

2010 National Agriculture Imagery Program (NAIP) Aerial Imagery

MAR 07, 2013 - Aravaipa2010NAIP.mxd

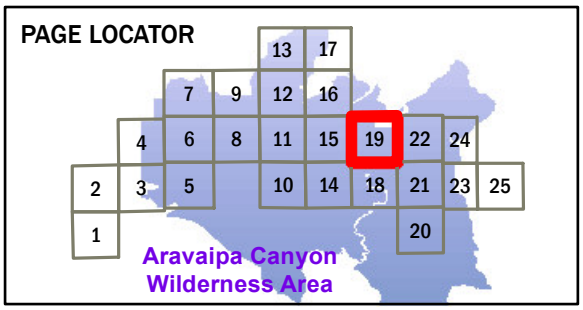

PAGE 19:
T6S R18E 14

ARAVAIPA CANYON WILDERNESS AREA: NAIP 2010 AERIALS

SRP16241

2010 National Agriculture Imagery Program (NAIP) Aerial Imagery

MAR 07, 2013 - Aravaipa2010NAIP.mxd

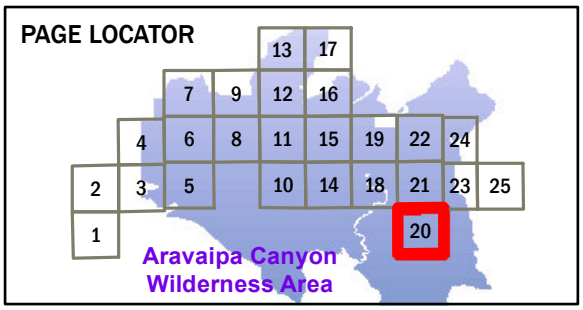

PAGE 20:
T6S R18E 25

ARAVAIPA CANYON WILDERNESS AREA: NAIP 2010 AERIALS

SRP16242

2010 National Agriculture Imagery Program (NAIP) Aerial Imagery

MAR 07, 2013 - Aravaipa2010NAIP.mxd

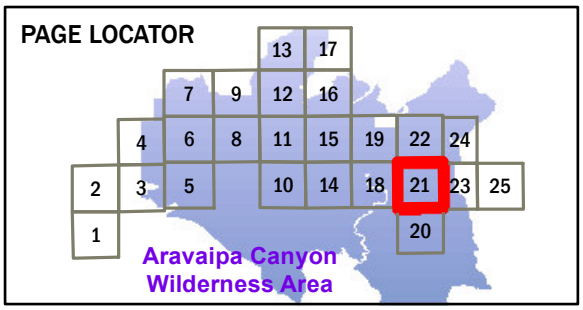

PAGE 21:
T6S R18E 24

ARAVAIPA CANYON WILDERNESS AREA: NAIP 2010 AERIALS

SRP16243

2010 National Agriculture Imagery Program (NAIP) Aerial Imagery

MAR 07, 2013 - Aravaipa2010NAIP.mxd

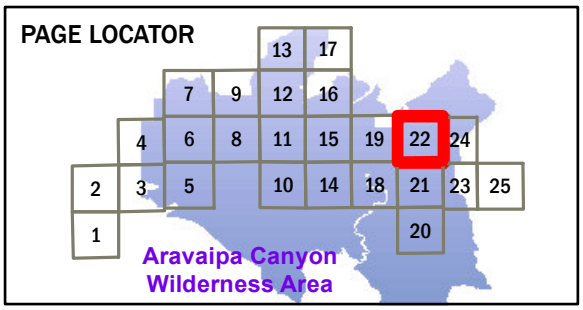

PAGE 22:
T6S R18E 13

ARAVAIPA CANYON WILDERNESS AREA: NAIP 2010 AERIALS

SRP16244

2010 National Agriculture Imagery Program (NAIP) Aerial Imagery

MAR 07, 2013 - Aravaipa2010NAIP.mxd

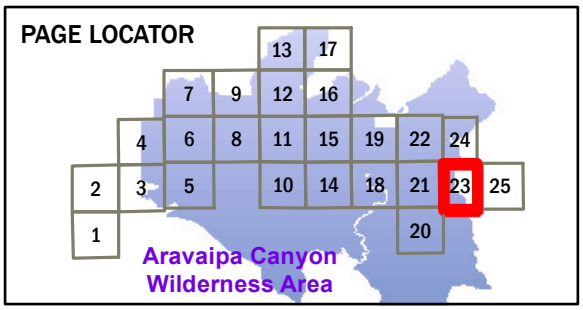

PAGE 23:
T6S R19E 19

ARAVAIPA CANYON WILDERNESS AREA: NAIP 2010 AERIALS

SRP16245

2010 National Agriculture Imagery Program (NAIP) Aerial Imagery

MAR 07, 2013 - Aravaipa2010NAIP.mxd

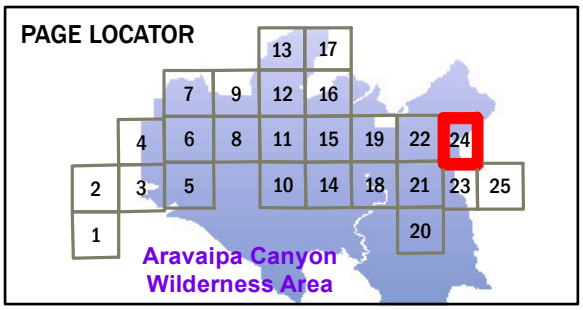

PAGE 24:
T6S R19E 18

ARAVAIPA CANYON WILDERNESS AREA: NAIP 2010 AERIALS

SRP16246

2010 National Agriculture Imagery Program (NAIP) Aerial Imagery

MAR 07, 2013 - Aravaipa2010NAIP.mxd

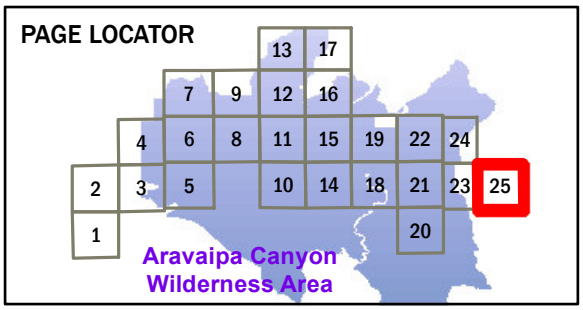

PAGE 25:
T6S R19E 20