JOSEPH CITY INA

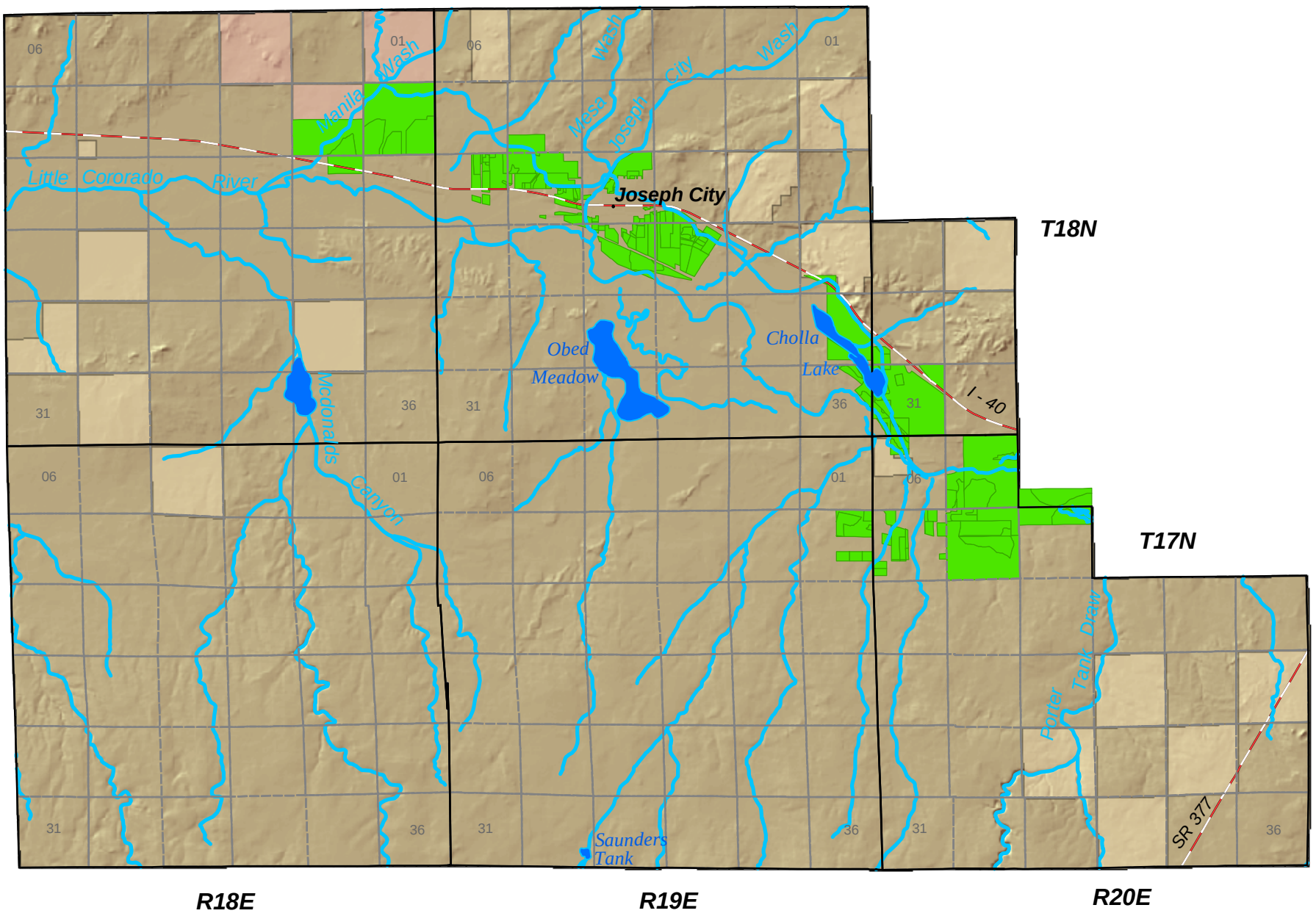

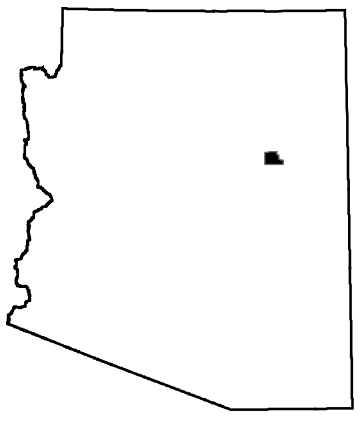

Legend

- Joseph City INA Boundary
- Lakes
- GFRs
- Navajo Reservation
- BLM
- Rivers and Streams
- Major Roads
- Townships
- Sections

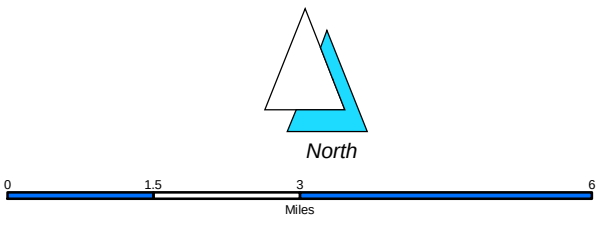

Scale 1:125,000

Universal Transverse Mercator Projection

September 18, 2003

ARIZONA DEPARTMENT OF WATER RESOURCES

Geographic Information System

© 2003 State of Arizona, Department of Water Resources

For more information about this map contact:

Arizona Department of Water Resources
Water Resources Information Central
500 North Third Street
Phoenix, AZ 85004

Phone: (602) 417 - 2485
Fax: (602) 417 - 2488
E-Mail: ecstephan@adwr.state.az.us