South Mesa Well Inventory

Figure 1

Location Map of the Project Area Within the Southern Portion of Mesa, AZ, the Northeastern Portion of Chandler, AZ and the Northwestern Portion of Gilbert, AZ.

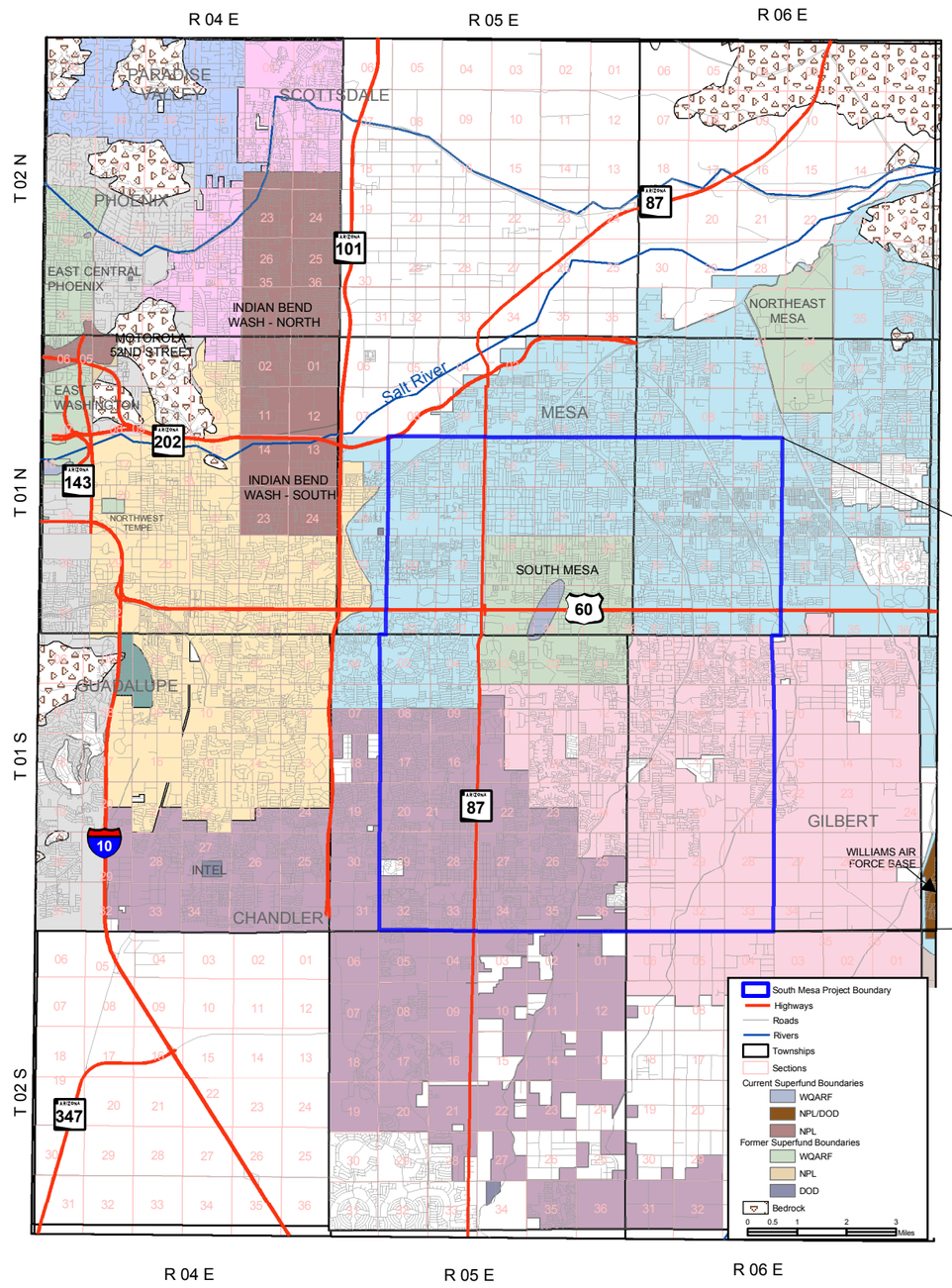

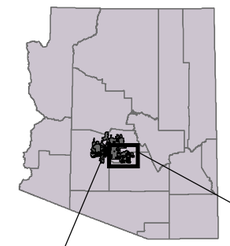

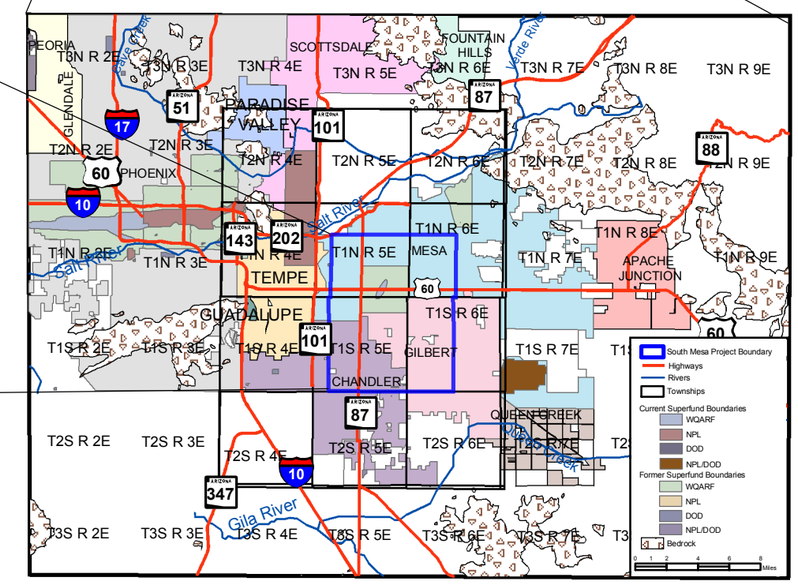

N

ARIZONA DEPARTMENT OF WATER RESOURCES

Arizona Department of Water Resources
Hydrology Divison, WQARF Unit
Projection: North American Datum 1927, Zone 12
Produced By: Dianne Lynas
Date: August 15, 2002
Path: J:/Hydro/WQARF/South_Mesa/ArcView/SM_Regional.mxd