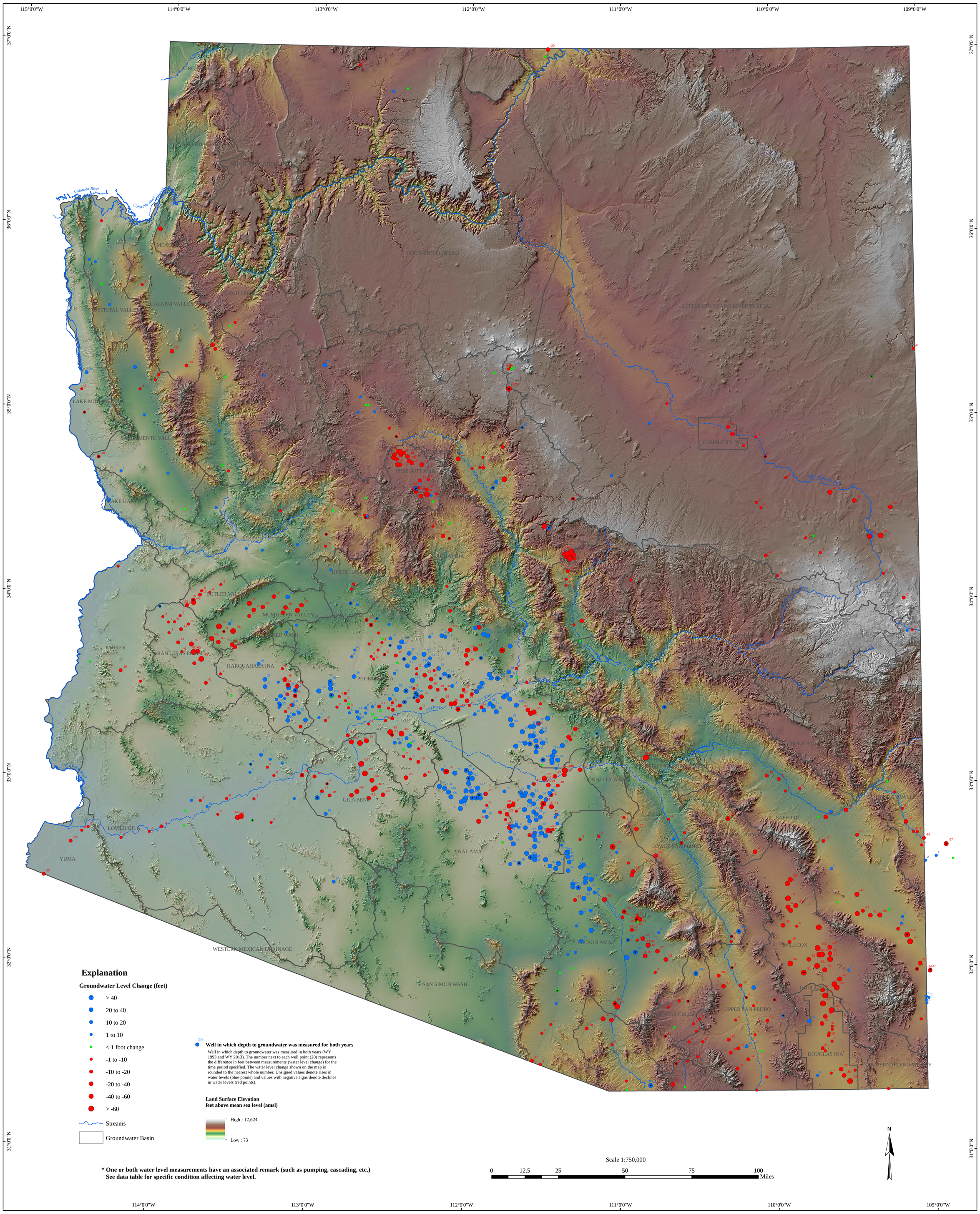

GROUNDWATER LEVEL CHANGES IN ARIZONA
WATER YEARS 1993 - 2013

Created on March 28th, 2014
Created By: Scott Stuk
North American Datum 1983
N:\WRIS\StatewideMonitoring\
Water Level Change Report WY03 -WY13_WY12-WY13\Maps

By

Teri Davis, James Dieckhoff & Scott Stuk

Hydrology Division

March 2014

For data go to:
https://gisweb.azwater.gov/waterresourcedata/

For more information or copies contact:
ADWR Information Services
3550 North Central Avenue
Phoenix, AZ 85012
(602) 771-8627
www.azwater.gov

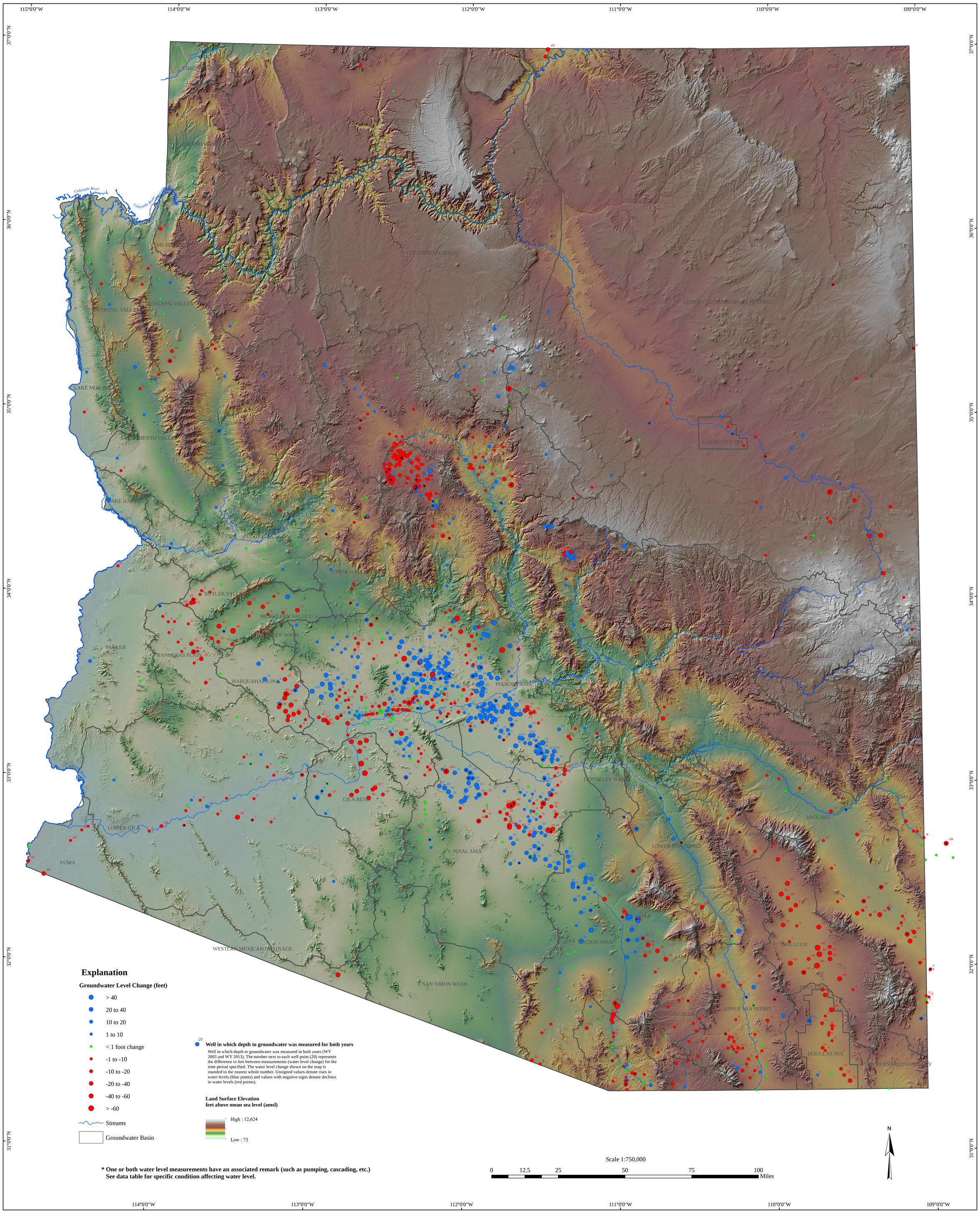

GROUNDWATER LEVEL CHANGES IN ARIZONA
WATER YEARS 2003 - 2013

Created on March 28th, 2014
Created By: Scott Stuk
North American Datum 1983
N:\WRIS\StatewideMonitoring\
Water Level Change Report WY03 -WY13_WY12-WY13\Maps

By

Teri Davis, James Dieckhoff & Scott Stuk

Hydrology Division

March 2014

For data go to:
https://gisweb.azwater.gov/waterresourcedata/

For more information or copies contact:
ADWR Information Services
3550 North Central Avenue
Phoenix, AZ 85012
(602) 771-8627
www.azwater.gov

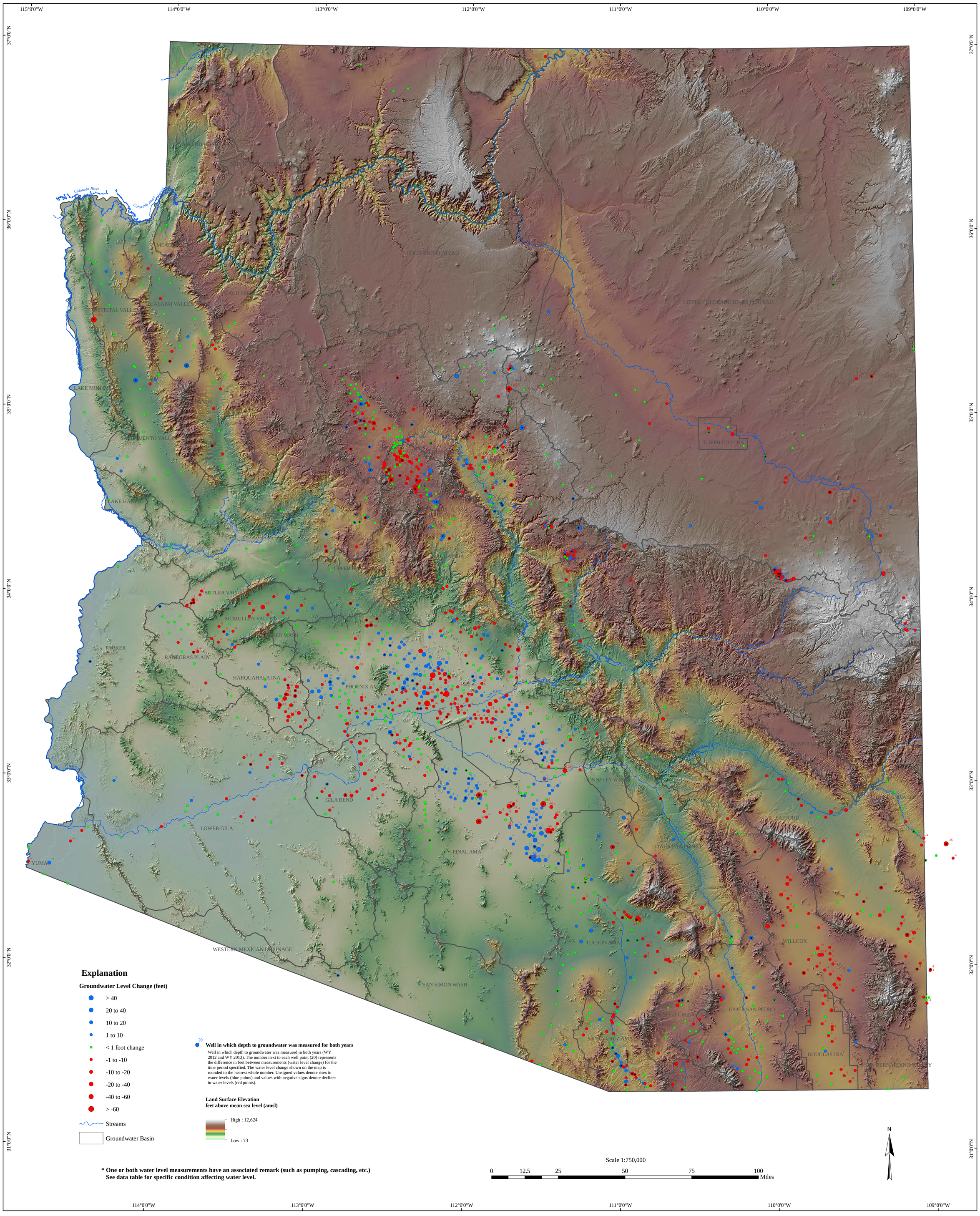
115°0'0"W
114°0'0"W
113°0'0"W
112°0'0"W
111°0'0"W
110°0'0"W
109°0'0"W
37°0'0"N
36°0'0"N
35°0'0"N
34°0'0"N
33°0'0"N
32°0'0"N
31°0'0"N
Colorado River
Virgin River
Little Colorado River
Bill Williams
Gila River
Salt River
Verde River
Lake Havasu
Lake Mohave
Lake Pleasant
Roosevelt Lake
Lake Powell
Lake Mead
Lake Pleasant
Lake Roosevelt
Lake Pleasant
Lake Roosevelt
Lake Pleasant
Lake Roosevelt

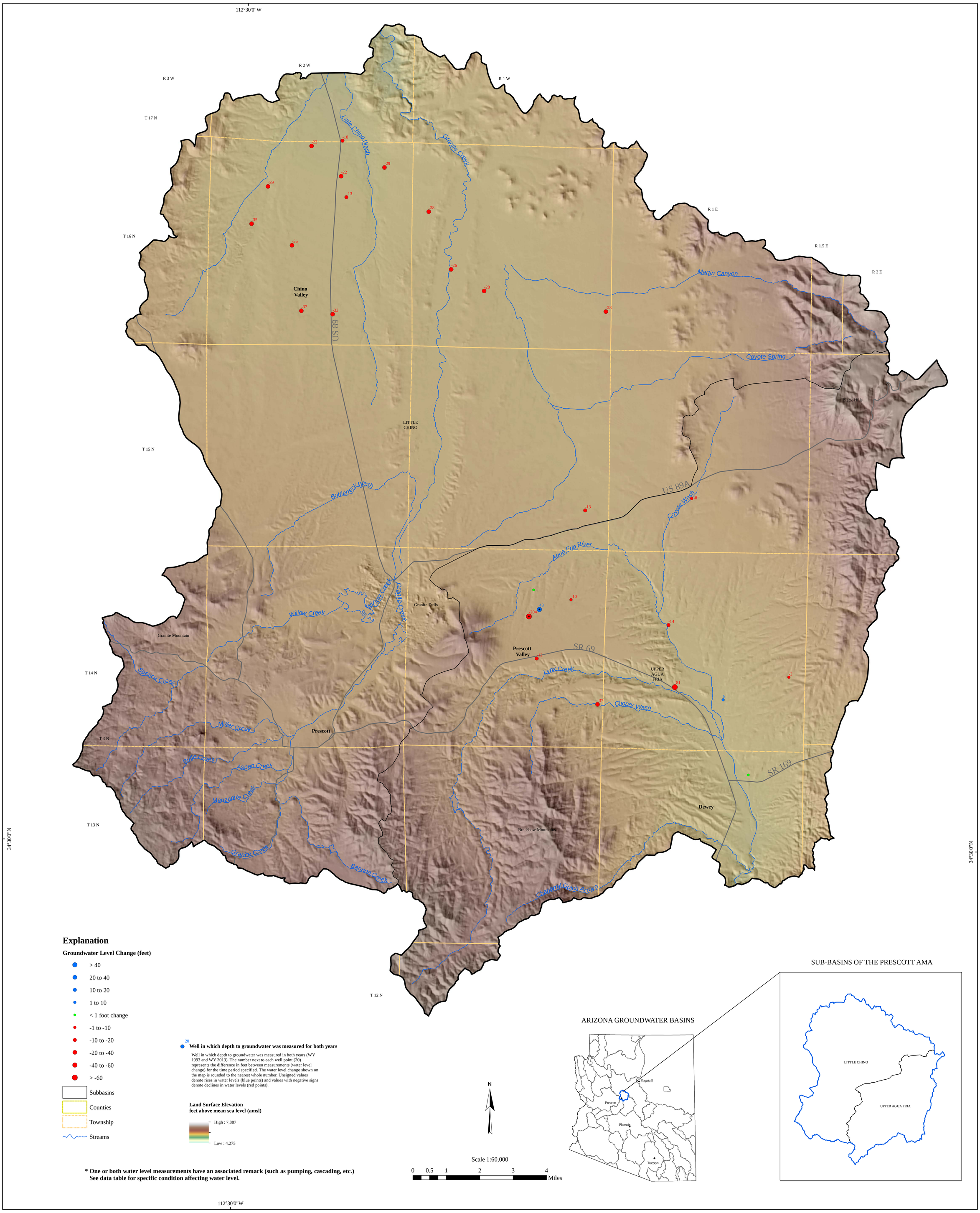

Explanation

Groundwater Level Change (feet)

- > 40
- 20 to 40
- 10 to 20
- 1 to 10
- < 1 foot change
- -1 to -10
- -10 to -20
- -20 to -40
- -40 to -60
- > -60
- Subbasins
- Counties
- Township
- Streams

20 **Well in which depth to groundwater was measured for both years**

Well in which depth to groundwater was measured in both years (WY 1993 and WY 2013). The number next to each well point (20) represents the difference in feet between measurements (water level change) for the time period specified. The water level change shown on the map is rounded to the nearest whole number. Unsigned values denote rises in water levels (blue points) and values with negative signs denote declines in water levels (red points).

Land Surface Elevation
feet above mean sea level (amsl)

High : 7,887

Low : 4,275

*** One or both water level measurements have an associated remark (such as pumping, cascading, etc.) See data table for specific condition affecting water level.**

N

Scale 1:60,000

0 0.5 1 2 3 4 Miles

ARIZONA GROUNDWATER BASINS

SUB-BASINS OF THE PRESCOTT AMA

GROUNDWATER LEVEL CHANGES IN PRESCOTT AMA
WATER YEARS 1993 - 2013

Created on March 28th, 2014
Created By: Scott Stuk
North American Datum 1983
N:\WRIS\StatewideMonitoring\
Water Level Change Report WY03 -WY13_WY12-WY13\Maps

By

Teri Davis, James Dieckhoff & Scott Stuk

Hydrology Division

March 2014

For data go to:
https://gisweb.azwater.gov/waterresourcedata/

For more information or copies contact:
ADWR Information Services
3550 North Central Avenue
Phoenix, AZ 85012
(602) 771-8627
www.azwater.gov

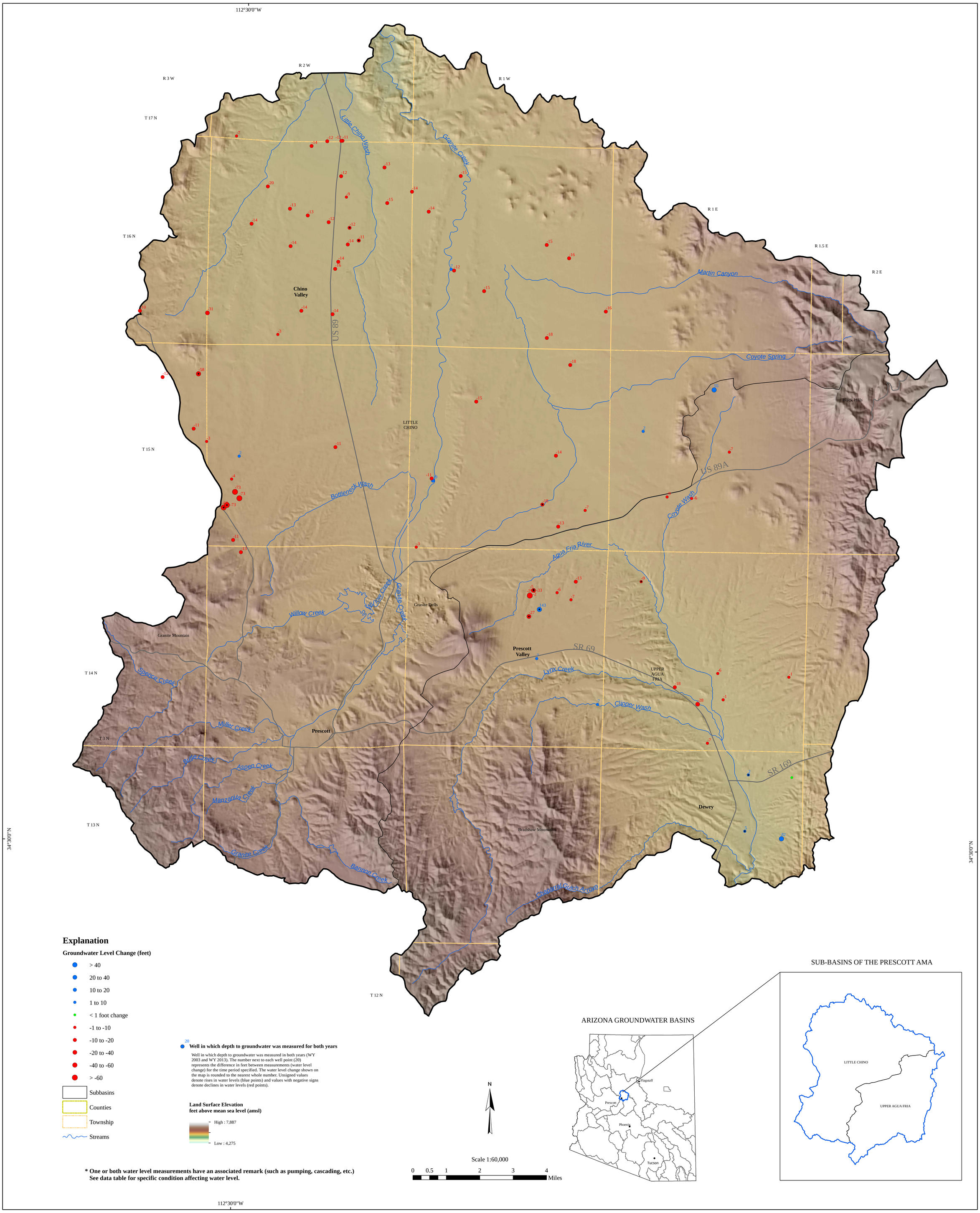

Explanation

Groundwater Level Change (feet)

- > 40
- 20 to 40
- 10 to 20
- 1 to 10
- < 1 foot change
- -1 to -10
- -10 to -20
- -20 to -40
- -40 to -60
- > -60
- Subbasins
- Counties
- Township
- Streams

20 **Well in which depth to groundwater was measured for both years**

Well in which depth to groundwater was measured in both years (WY 2003 and WY 2013). The number next to each well point (20) represents the difference in feet between measurements (water level change) for the time period specified. The water level change shown on the map is rounded to the nearest whole number. Unsigned values denote rises in water levels (blue points) and values with negative signs denote declines in water levels (red points).

Land Surface Elevation
feet above mean sea level (amsl)

High : 7,887

Low : 4,275

*** One or both water level measurements have an associated remark (such as pumping, cascading, etc.) See data table for specific condition affecting water level.**

N

Scale 1:60,000

0 0.5 1 2 3 4 Miles

ARIZONA GROUNDWATER BASINS

SUB-BASINS OF THE PRESCOTT AMA

GROUNDWATER LEVEL CHANGES IN PRESCOTT AMA
WATER YEARS 2003 - 2013

Created on March 28th, 2014
Created By: Scott Stuk
North American Datum 1983
N:\WRIS\StatewideMonitoring\
Water Level Change Report WY03 -WY13_WY12-WY13\Maps

By

Teri Davis, James Dieckhoff & Scott Stuk

Hydrology Division

March 2014

For data go to:
https://gisweb.azwater.gov/waterresourcedata/

For more information or copies contact:
ADWR Information Services
3550 North Central Avenue
Phoenix, AZ 85012
(602) 771-8627
www.azwater.gov

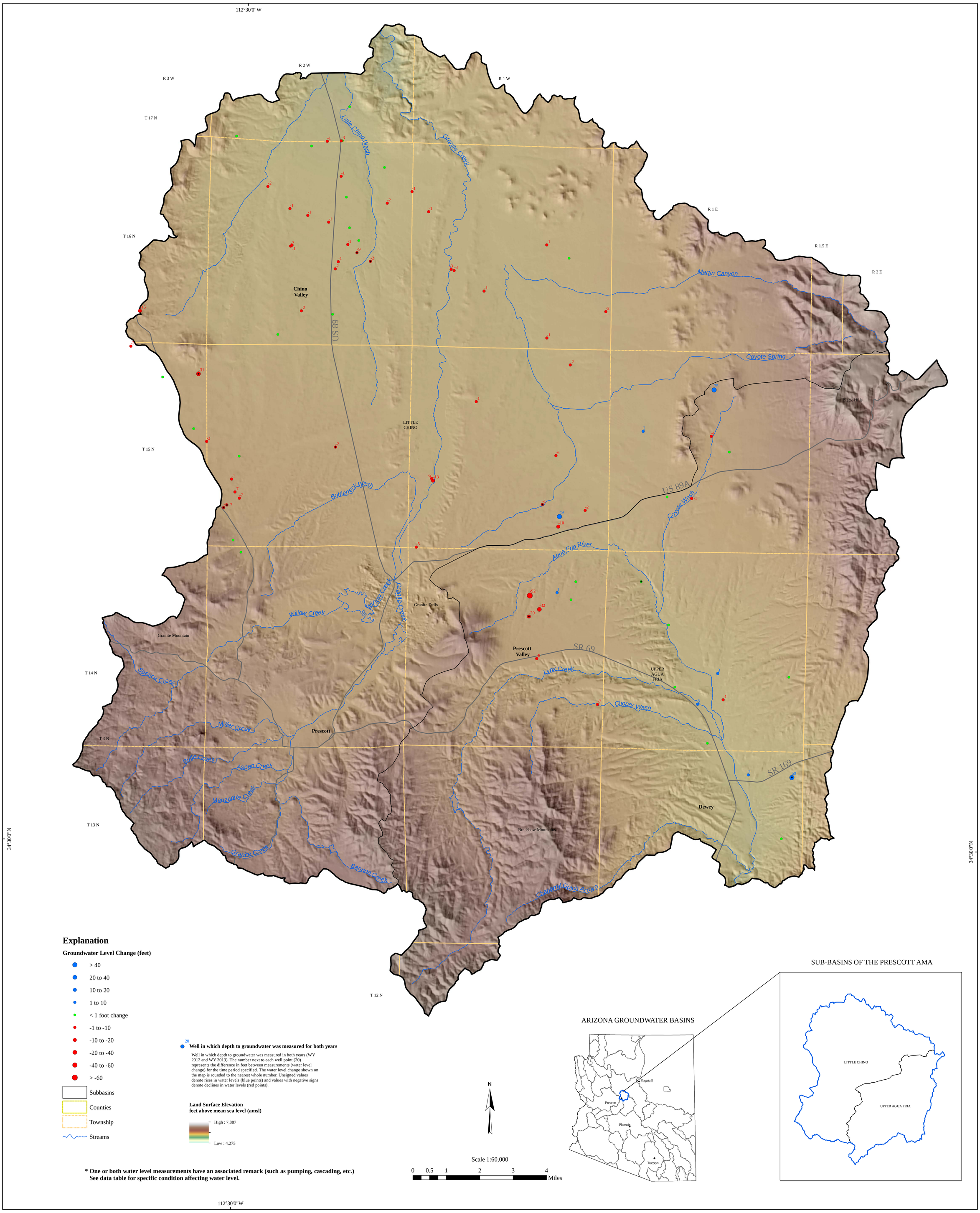

Explanation

Groundwater Level Change (feet)

- > 40
- 20 to 40
- 10 to 20
- 1 to 10
- < 1 foot change
- -1 to -10
- -10 to -20
- -20 to -40
- -40 to -60
- > -60
- Subbasins
- Counties
- Township
- Streams

20 **Well in which depth to groundwater was measured for both years**

Well in which depth to groundwater was measured in both years (WY 2012 and WY 2013). The number next to each well point (20) represents the difference in feet between measurements (water level change) for the time period specified. The water level change shown on the map is rounded to the nearest whole number. Unsigned values denote rises in water levels (blue points) and values with negative signs denote declines in water levels (red points).

Land Surface Elevation
feet above mean sea level (amsl)

High : 7,887

Low : 4,275

*** One or both water level measurements have an associated remark (such as pumping, cascading, etc.) See data table for specific condition affecting water level.**

N

Scale 1:60,000

0 0.5 1 2 3 4 Miles

ARIZONA GROUNDWATER BASINS

SUB-BASINS OF THE PRESCOTT AMA

GROUNDWATER LEVEL CHANGES IN PRESCOTT AMA
WATER YEARS 2012 - 2013

Created on March 28th, 2014
Created By: Scott Stuk
North American Datum 1983
N:\WRIS\StatewideMonitoring\
Water Level Change Report WY03 -WY13_WY12-WY13\Maps

By

Teri Davis, James Dieckhoff & Scott Stuk

Hydrology Division

March 2014

For data go to:
https://gisweb.azwater.gov/waterresourcedata/

For more information or copies contact:
ADWR Information Services
3550 North Central Avenue
Phoenix, AZ 85012
(602) 771-8627
www.azwater.gov

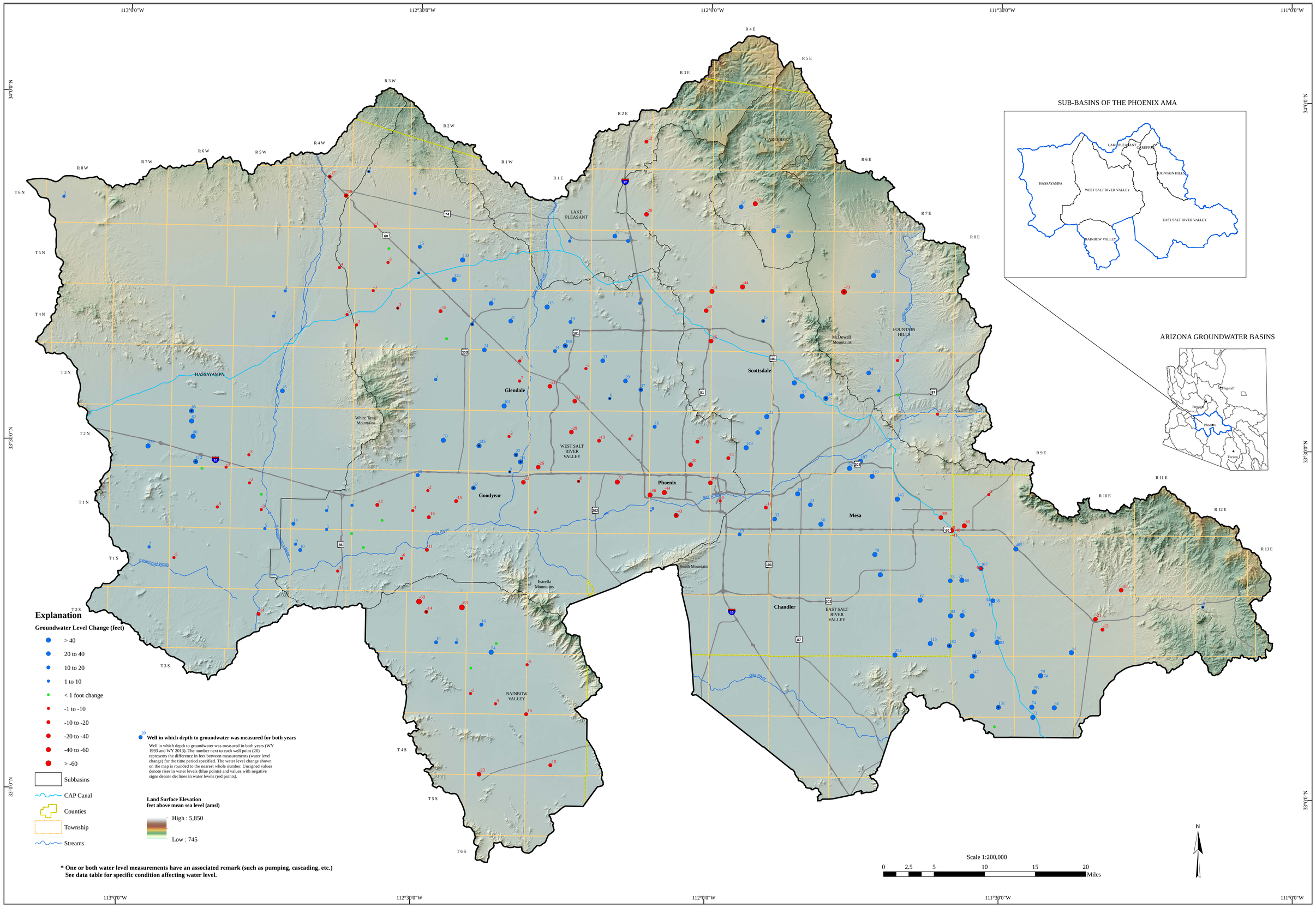

GROUNDWATER LEVEL CHANGES IN PHOENIX AMA
WATER YEARS 1993 - 2013

Created on March 28th, 2014
Created By: Scott Stuk
North American Datum 1983
N:\WRIS\StatewideMonitoring\
Water Level Change Report WY03 -WY13_WY12-WY13\Maps

By

Teri Davis, James Dieckhoff & Scott Stuk

Hydrology Division

March 2014

For data go to:
https://gisweb.azwater.gov/waterresourcedata/

For more information or copies contact:
ADWR Information Services
3550 North Central Avenue
Phoenix, AZ 85012
(602) 771-8627
www.azwater.gov

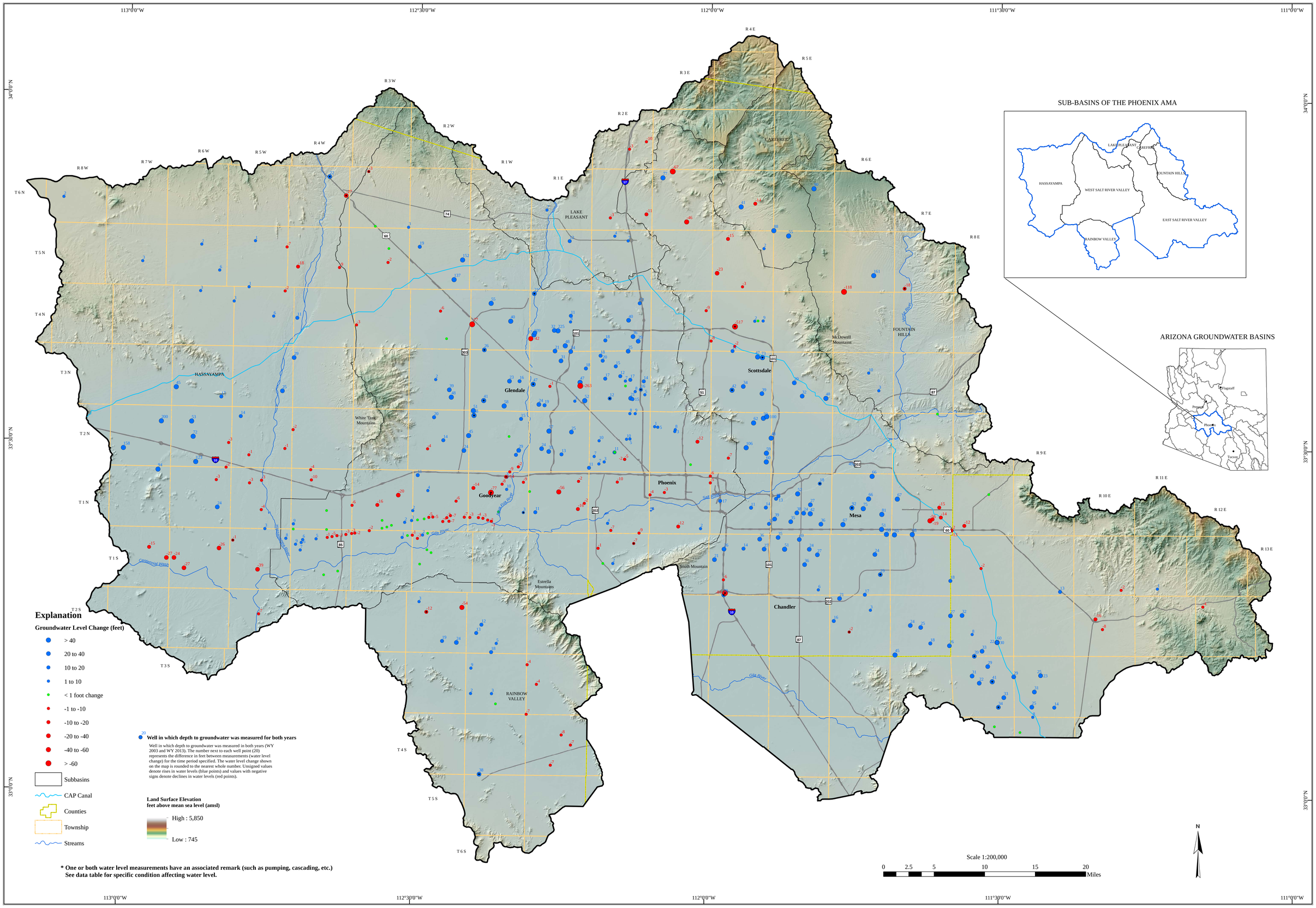

GROUNDWATER LEVEL CHANGES IN PHOENIX AMA
WATER YEARS 2003 - 2013

Created on March 28th, 2014
Created By: Scott Stuk
North American Datum 1983
N:\WRIS\StatewideMonitoring\
Water Level Change Report WY03 -WY13_WY12-WY13\Maps

By

Teri Davis, James Dieckhoff & Scott Stuk

March 2014

Hydrology Division

For data go to:
https://gisweb.azwater.gov/waterresourcedata/

For more information or copies contact:
ADWR Information Services
3550 North Central Avenue
Phoenix, AZ 85012
(602) 771-8627
www.azwater.gov

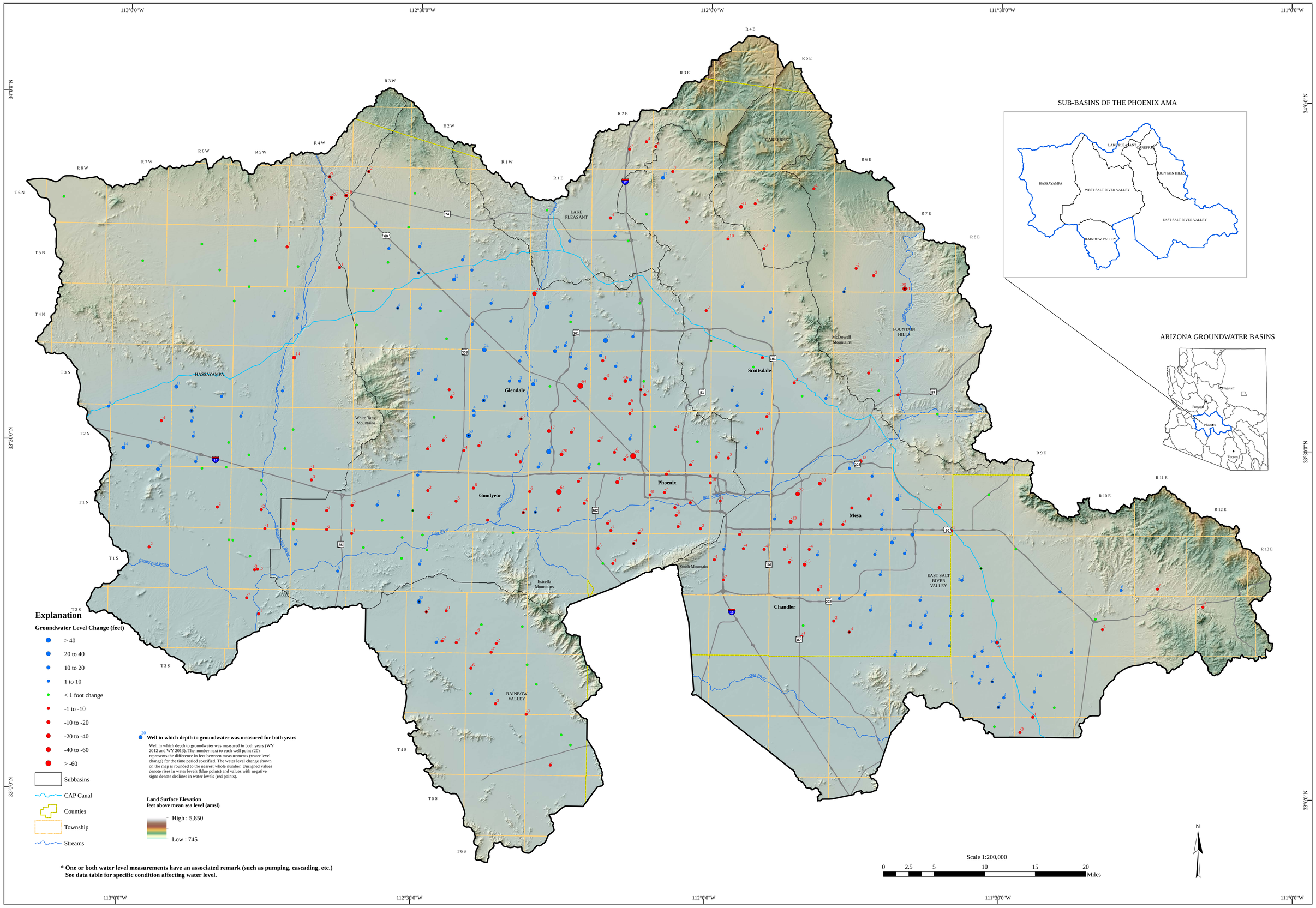

GROUNDWATER LEVEL CHANGES IN PHOENIX AMA
WATER YEARS 2012 - 2013

By

Teri Davis, James Dieckhoff & Scott Stuk

March 2014

Created on March 28th, 2014
Created By: Scott Stuk
North American Datum 1983
N:\WRIS\StatewideMonitoring\
Water Level Change Report WY03 -WY13_WY12-WY13\Maps

Hydrology Division

For data go to:
https://gisweb.azwater.gov/waterresourcedata/

For more information or copies contact:
ADWR Information Services
3550 North Central Avenue
Phoenix, AZ 85012
(602) 771-8627
www.azwater.gov

THE ARIZONA DEPARTMENT OF WATER RESOURCES

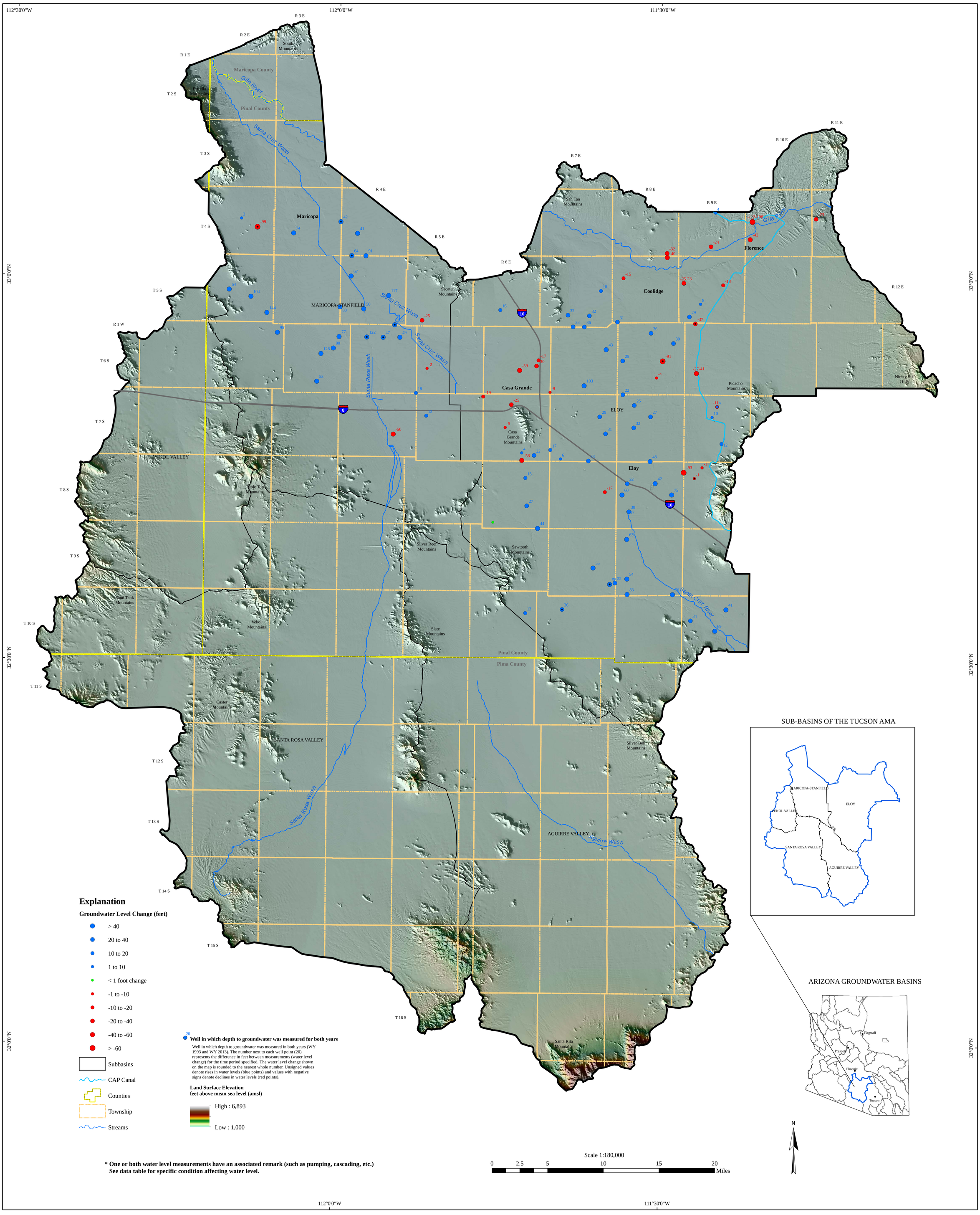

GROUNDWATER LEVEL CHANGES IN PINAL AMA
WATER YEARS 1993 - 2013

By

Teri Davis, James Dieckhoff & Scott Stuk

March 2014

Hydrology Division

Created on March 28th, 2014
Created By: Scott Stuk
North American Datum 1983
N:\WRIS\StatewideMonitoring\
Water Level Change Report WY03 -WY13_WY12-WY13\Maps

For data go to:
https://gisweb.azwater.gov/waterresourcedata/

For more information or copies contact:
ADWR Information Services
3550 North Central Avenue
Phoenix, AZ 85012
(602) 771-8627
www.azwater.gov

THE ARIZONA DEPARTMENT OF WATER RESOURCES

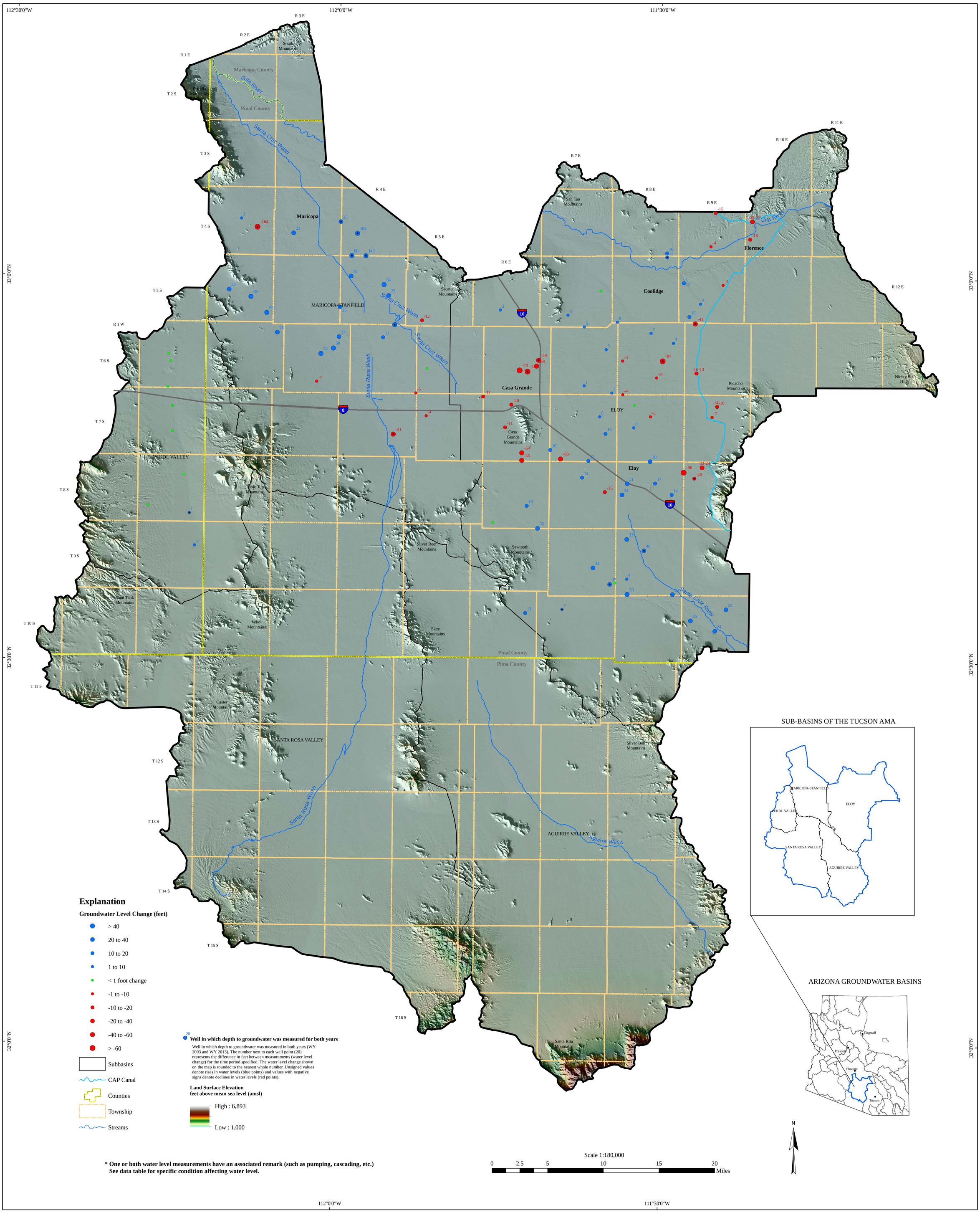

GROUNDWATER LEVEL CHANGES IN PINAL AMA
WATER YEARS 2003 - 2013

By

Teri Davis, James Dieckhoff & Scott Stuk

March 2014

Hydrology Division

Created on March 28th, 2014
Created By: Scott Stuk
North American Datum 1983
N:\WRIS\StatewideMonitoring\
Water Level Change Report WY03 -WY13_WY12-WY13\Maps

For data go to:
https://gisweb.azwater.gov/waterresourcedata/

For more information or copies contact:
ADWR Information Services
3550 North Central Avenue
Phoenix, AZ 85012
(602) 771-8627
www.azwater.gov

THE ARIZONA DEPARTMENT OF WATER RESOURCES

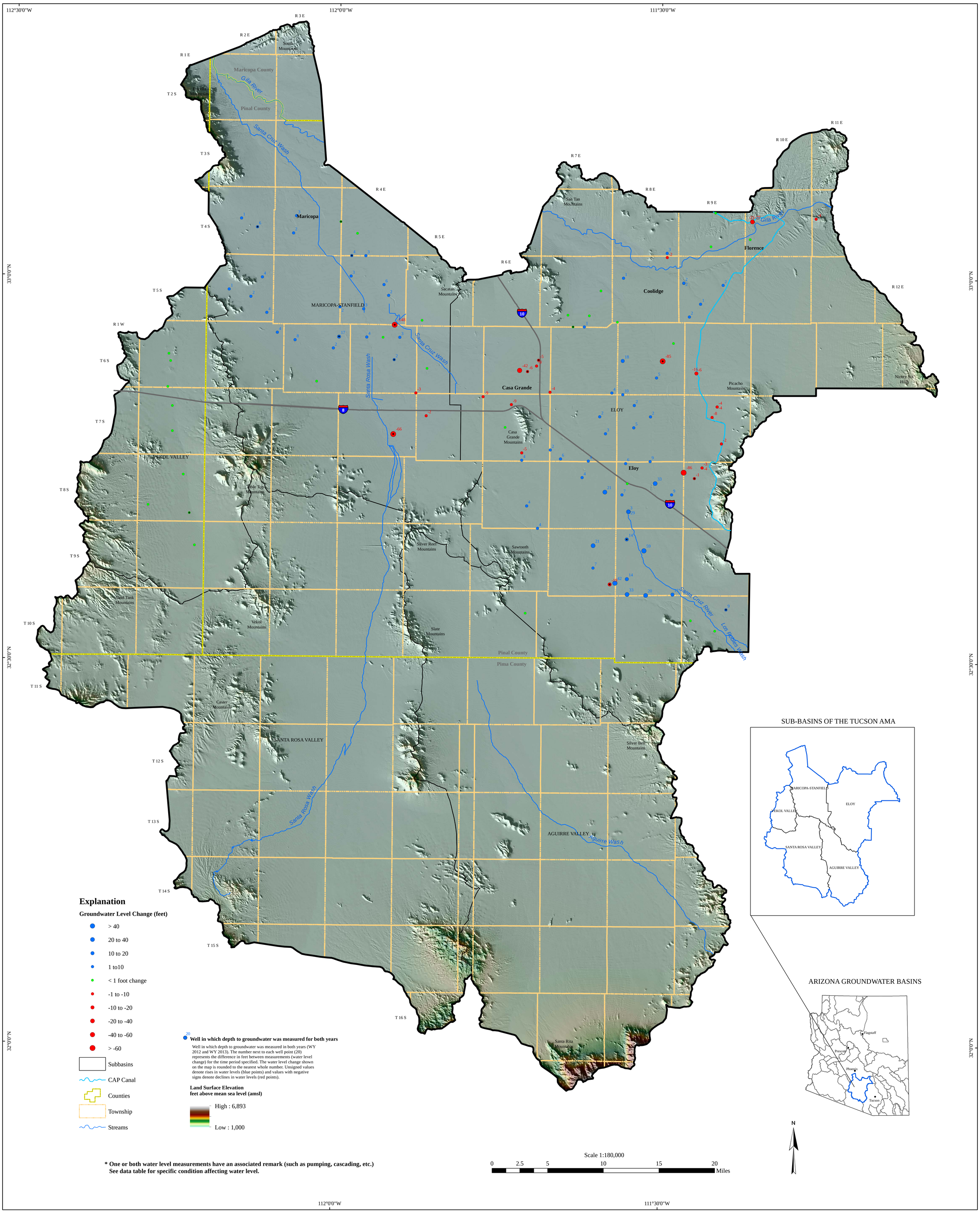

GROUNDWATER LEVEL CHANGES IN PINAL AMA
WATER YEARS 2012 - 2013

By

Teri Davis, James Dieckhoff & Scott Stuk

March 2014

Hydrology Division

Created on March 28th, 2014
Created By: Scott Stuk
North American Datum 1983
N:\WRIS\StatewideMonitoring\
Water Level Change Report WY03 -WY13_WY12-WY13\Maps

For data go to:
https://gisweb.azwater.gov/waterresourcedata/

For more information or copies contact:
ADWR Information Services
3550 North Central Avenue
Phoenix, AZ 85012
(602) 771-8627
www.azwater.gov

THE ARIZONA DEPARTMENT OF WATER RESOURCES

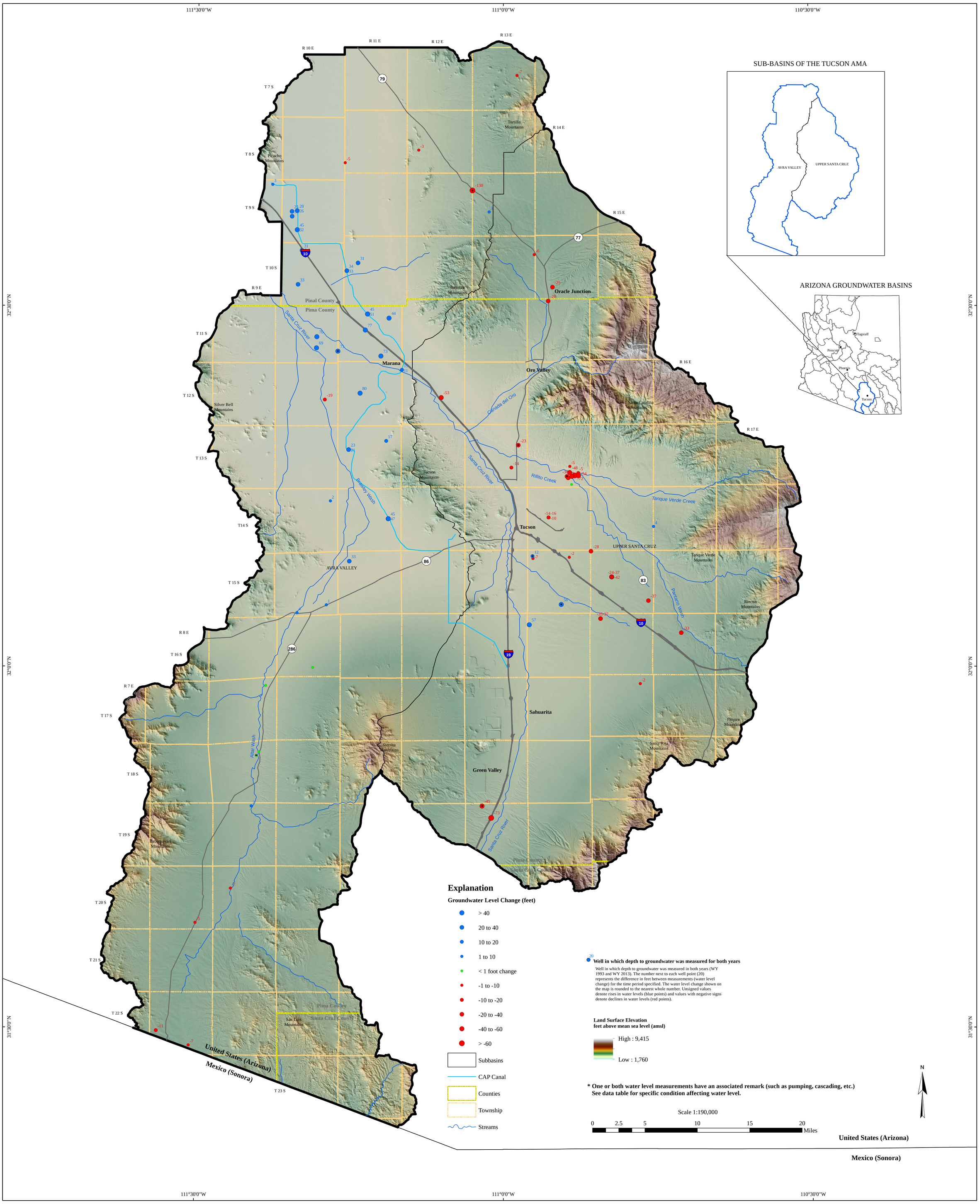

GROUNDWATER LEVEL CHANGES IN TUCSON AMA
WATER YEARS 1993 - 2013

By

Teri Davis, James Dieckhoff & Scott Stuk

March 2014

Hydrology Division

Created on March 28th, 2014
Created By: Scott Stuk
North American Datum 1983
N:\WRIS\StatewideMonitoring\
Water Level Change Report WY03 -WY13_WY12-WY13\Maps

For data go to:
https://gisweb.azwater.gov/waterresourcedata/

For more information or copies contact:
ADWR Information Services
3550 North Central Avenue
Phoenix, AZ 85012
(602) 771-8627
www.azwater.gov

THE ARIZONA DEPARTMENT OF WATER RESOURCES

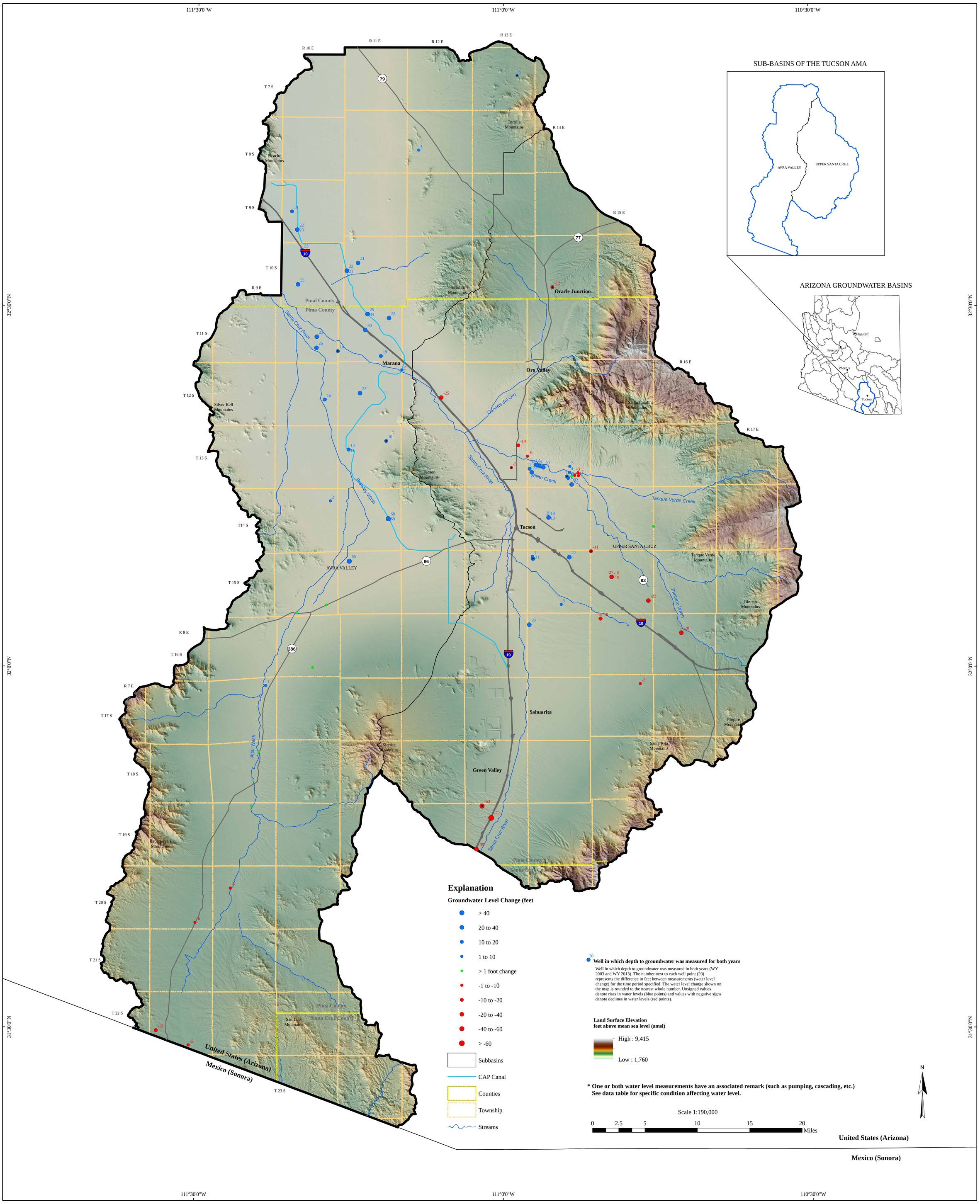

GROUNDWATER LEVEL CHANGES IN TUCSON AMA
WATER YEARS 2003 - 2013

By

Teri Davis, James Dieckhoff & Scott Stuk

March 2014

Hydrology Division

Created on March 28th, 2014
Created By: Scott Stuk
North American Datum 1983
N:\WRIS\StatewideMonitoring\
Water Level Change Report WY03 -WY13_WY12-WY13\Maps

For data go to:
https://gisweb.azwater.gov/waterresourcedata/

For more information or copies contact:
ADWR Information Services
3550 North Central Avenue
Phoenix, AZ 85012
(602) 771-8627
www.azwater.gov

THE ARIZONA DEPARTMENT OF WATER RESOURCES

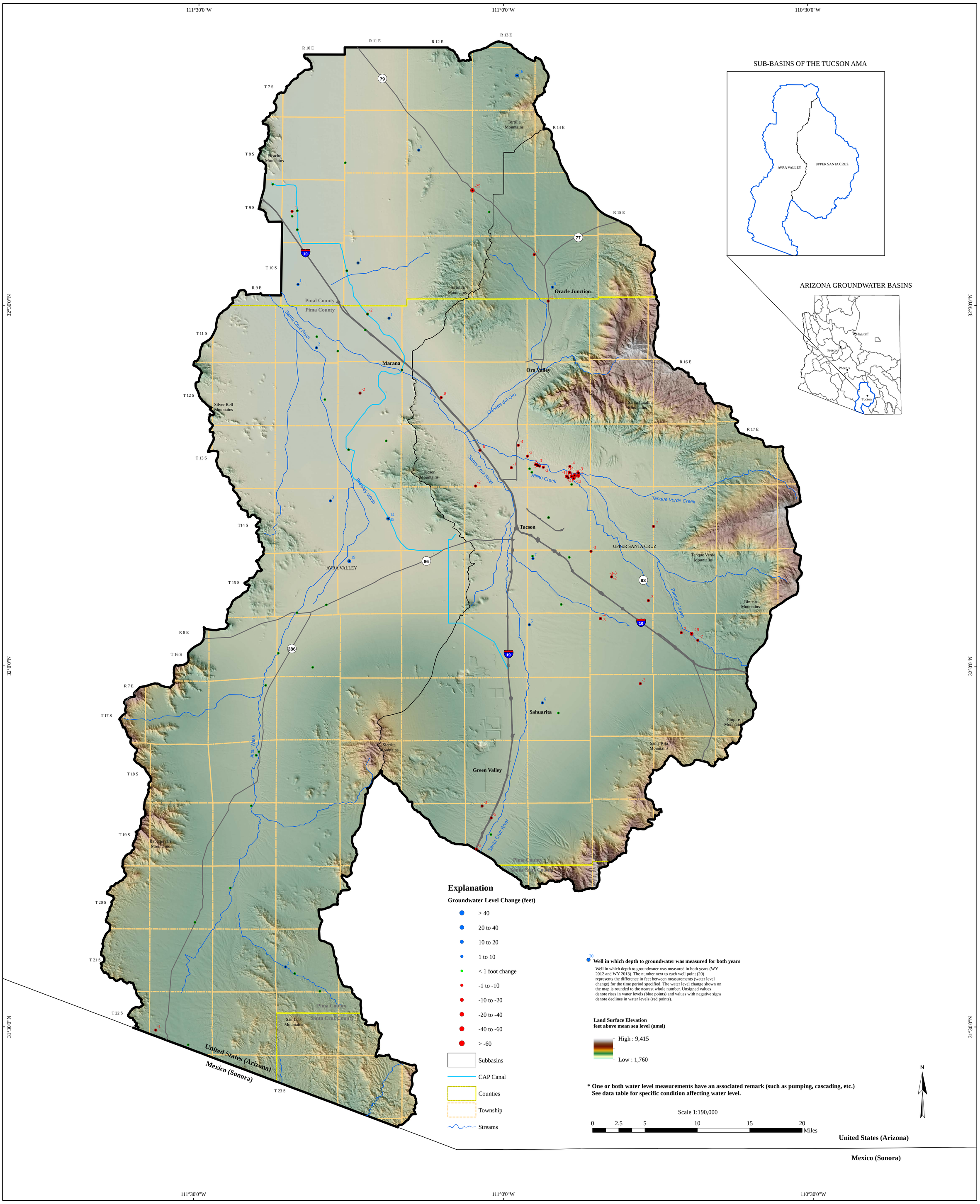

GROUNDWATER LEVEL CHANGES IN TUCSON AMA
WATER YEARS 2012 - 2013

By

Teri Davis, James Dieckhoff & Scott Stuk

March 2014

Hydrology Division

Created on March 28th, 2014
Created By: Scott Stuk
North American Datum 1983
N:\WRIS\StatewideMonitoring\
Water Level Change Report WY03 -WY13_WY12-WY13\Maps

For data go to:
https://gisweb.azwater.gov/waterresourcedata/

For more information or copies contact:
ADWR Information Services
3550 North Central Avenue
Phoenix, AZ 85012
(602) 771-8627
www.azwater.gov

THE ARIZONA DEPARTMENT OF WATER RESOURCES

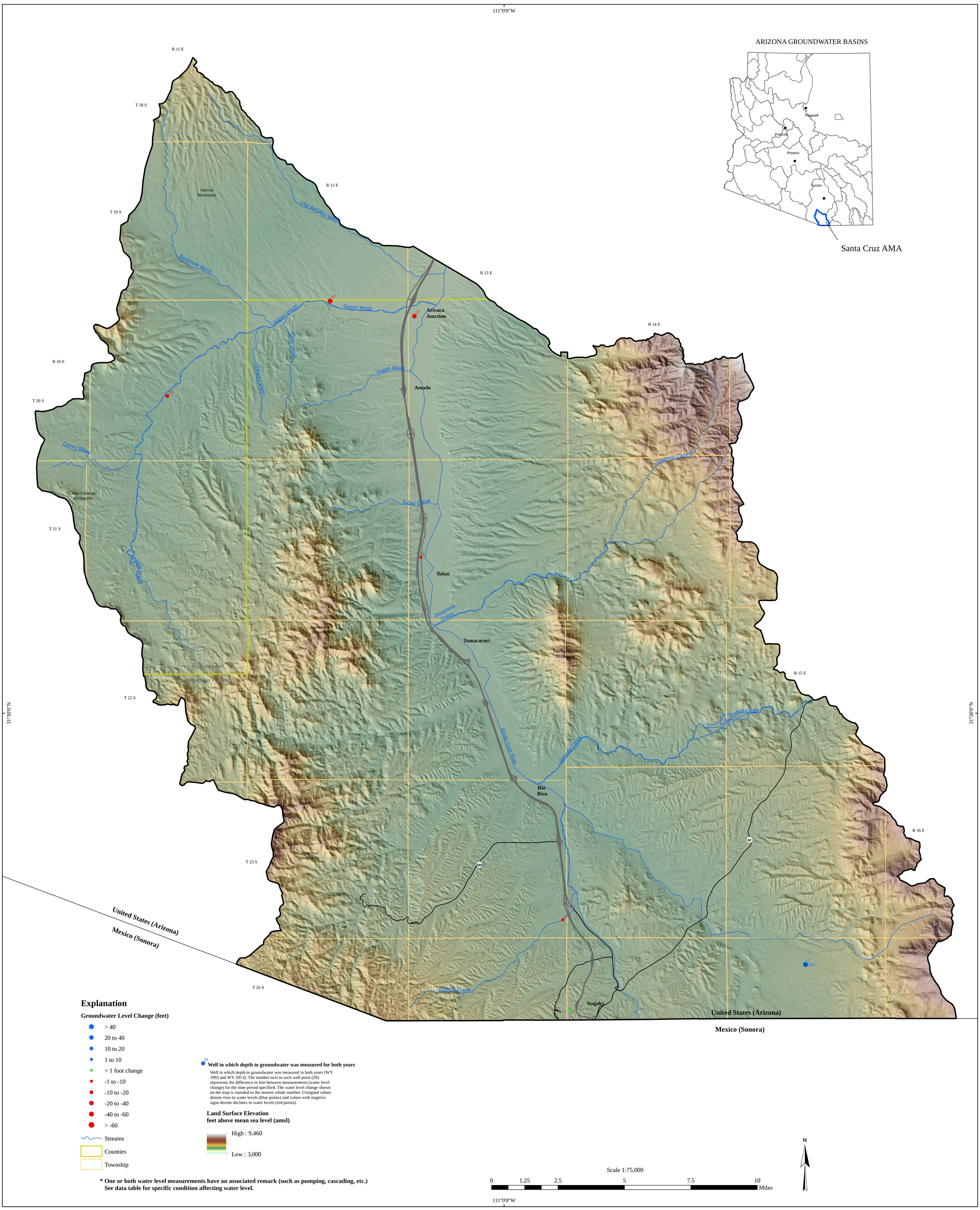

GROUNDWATER LEVEL CHANGES IN SANTA CRUZ AMA
WATER YEARS 1993 - 2013

Created on March 28, 2014
Created By: Scott Stuk
North American Datum 1983
N:\WRIS\StatewideMonitoring\
Water Level Change Report WY03 -WY13_WY12-WY13\Maps

For data go to:
https://gisweb.azwater.gov/waterresourcedata/

For more information or copies contact:
ADWR Information Services
3550 North Central Avenue
Phoenix, AZ 85012
(602) 771-8627
www.azwater.gov

By

Teri Davis, James Dieckhoff & Scott Stuk

Hydrology Division

March 2014

THE ARIZONA DEPARTMENT OF WATER RESOURCES

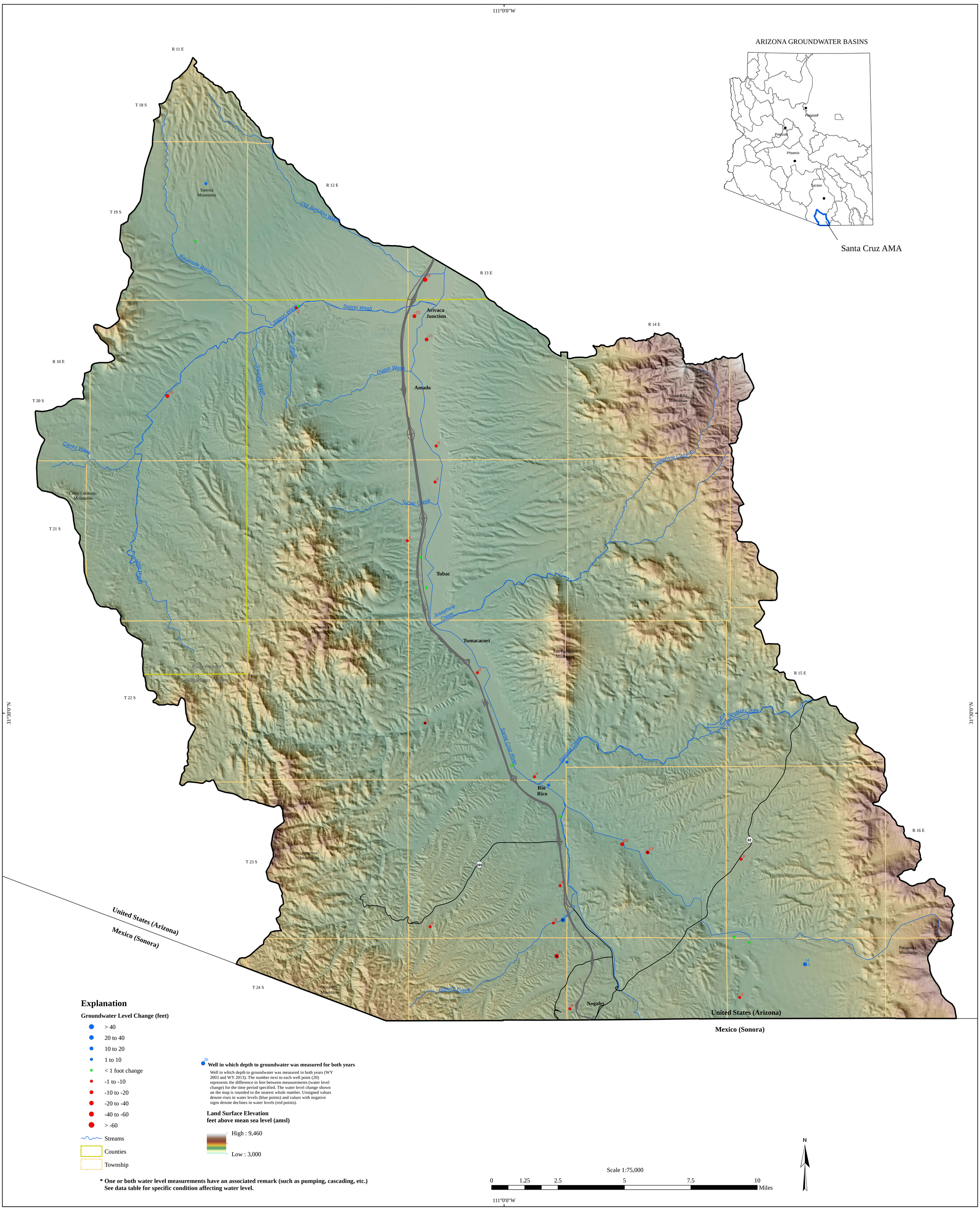

GROUNDWATER LEVEL CHANGES IN SANTA CRUZ AMA
WATER YEARS 2003 - 2013

Created on March 28, 2014
Created By: Scott Stuk
North American Datum 1983
N:\WRIS\StatewideMonitoring\
Water Level Change Report WY03 -WY13_WY12-WY13\Maps

By

Teri Davis, James Dieckhoff & Scott Stuk

Hydrology Division

March 2014

For data go to:
https://gisweb.azwater.gov/waterresourcedata/

For more information or copies contact:
ADWR Information Services
3550 North Central Avenue
Phoenix, AZ 85012
(602) 771-8627
www.azwater.gov

THE ARIZONA DEPARTMENT OF WATER RESOURCES

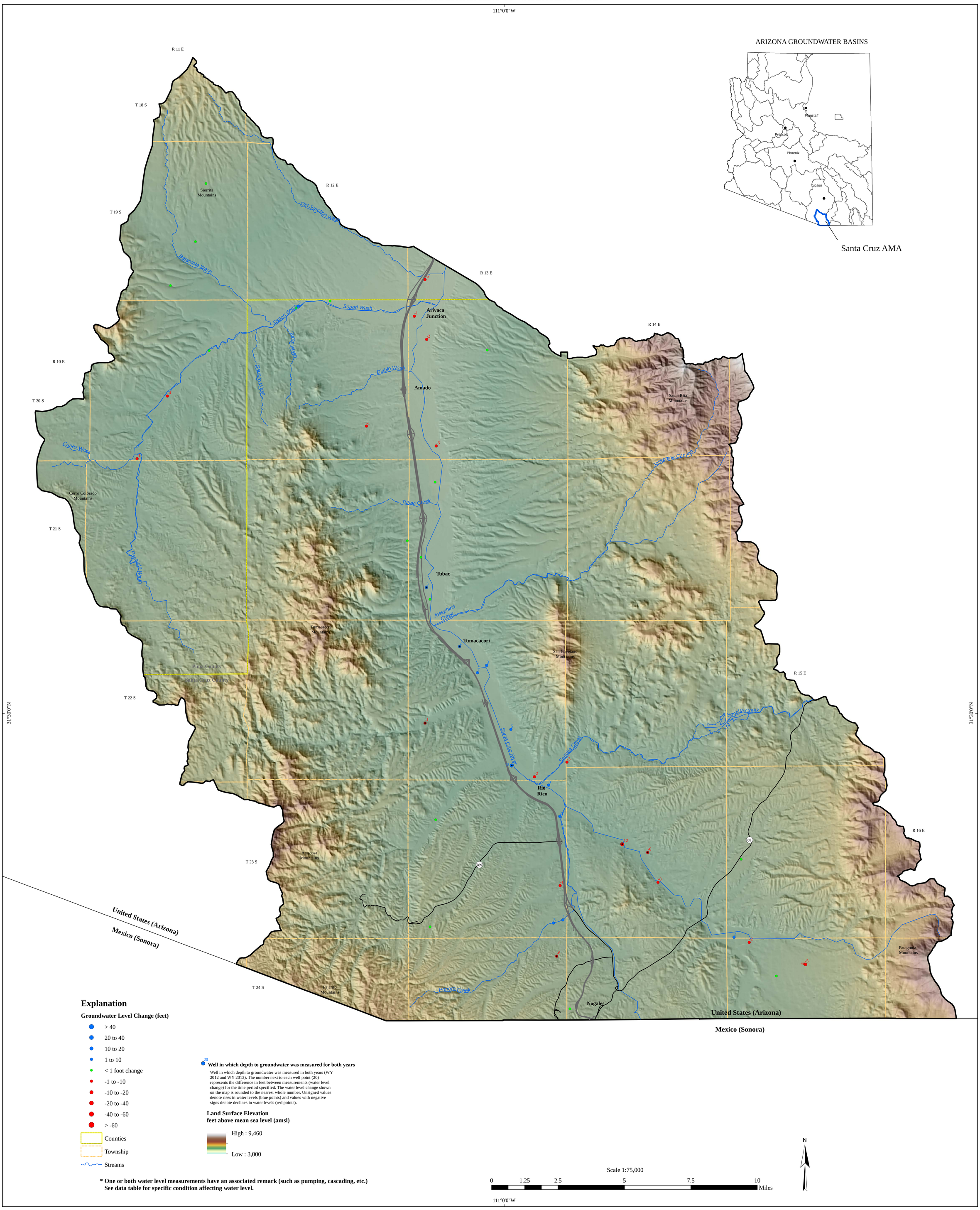

GROUNDWATER LEVEL CHANGES IN SANTA CRUZ AMA
WATER YEARS 2012 - 2013

Created on March 28, 2014
Created By: Scott Stuk
North American Datum 1983
N:\WRIS\StatewideMonitoring\
Water Level Change Report WY03 -WY13_WY12-WY13\Maps

By

Teri Davis, James Dieckhoff & Scott Stuk

March 2014

Hydrology Division

For data go to:
https://gisweb.azwater.gov/waterresourcedata/

For more information or copies contact:
ADWR Information Services
3550 North Central Avenue
Phoenix, AZ 85012
(602) 771-8627
www.azwater.gov

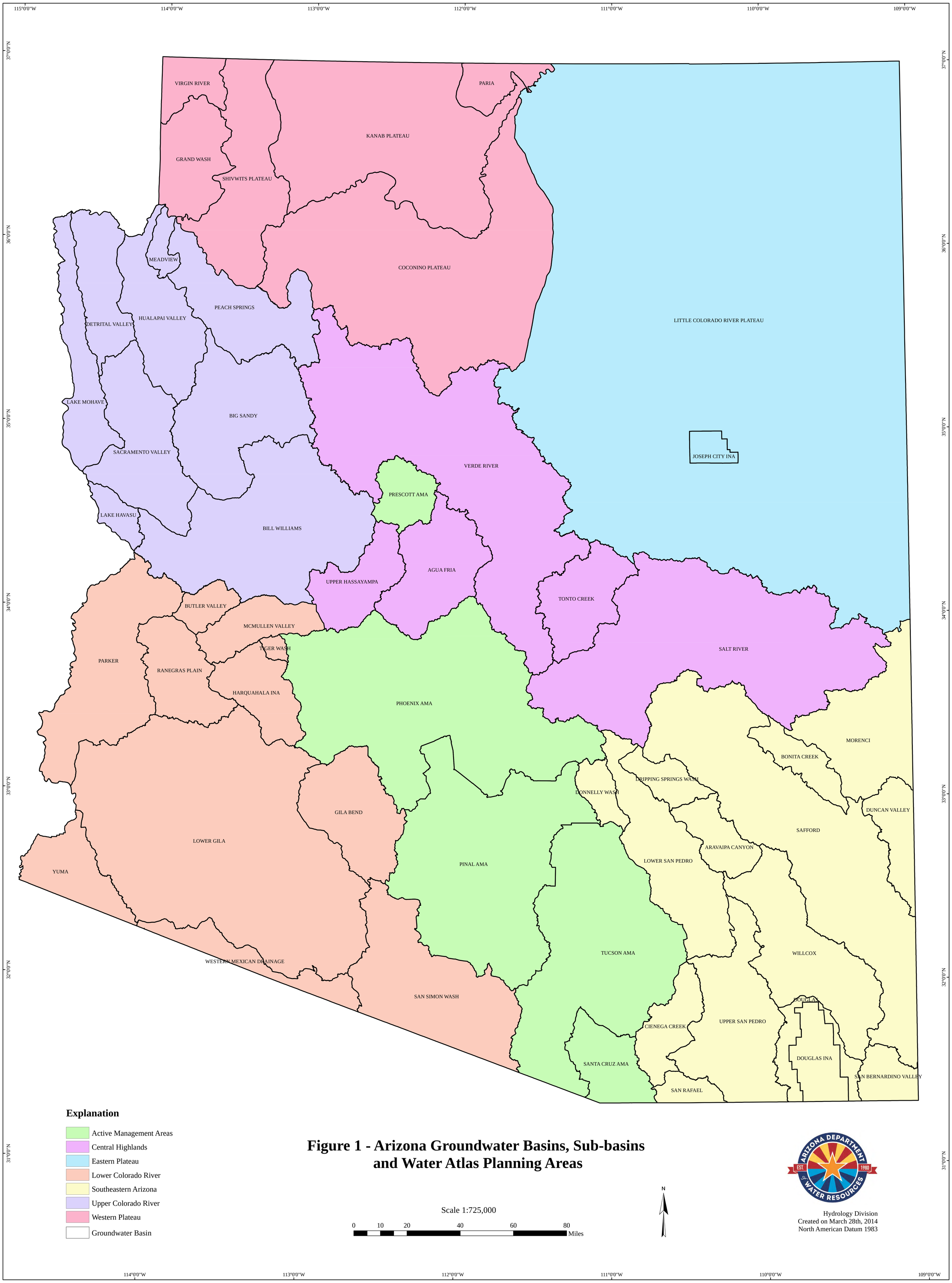

Figure 1 - Arizona Groundwater Basins, Sub-basins and Water Atlas Planning Areas