Figure B-1. Historically Irrigated Acres in the Big Chino Sub-basin

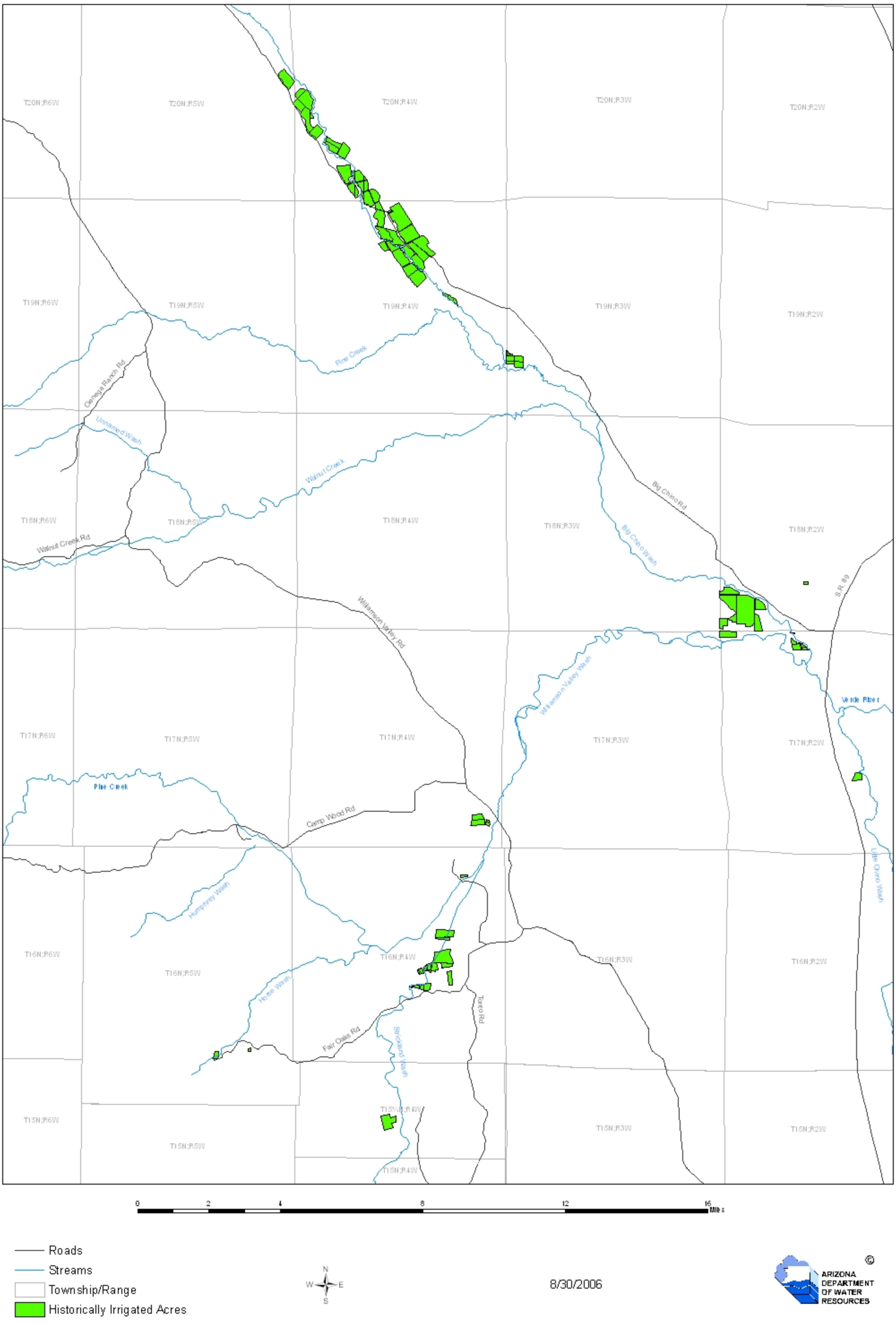

Figure B-2. HIA on Big Chino Wash

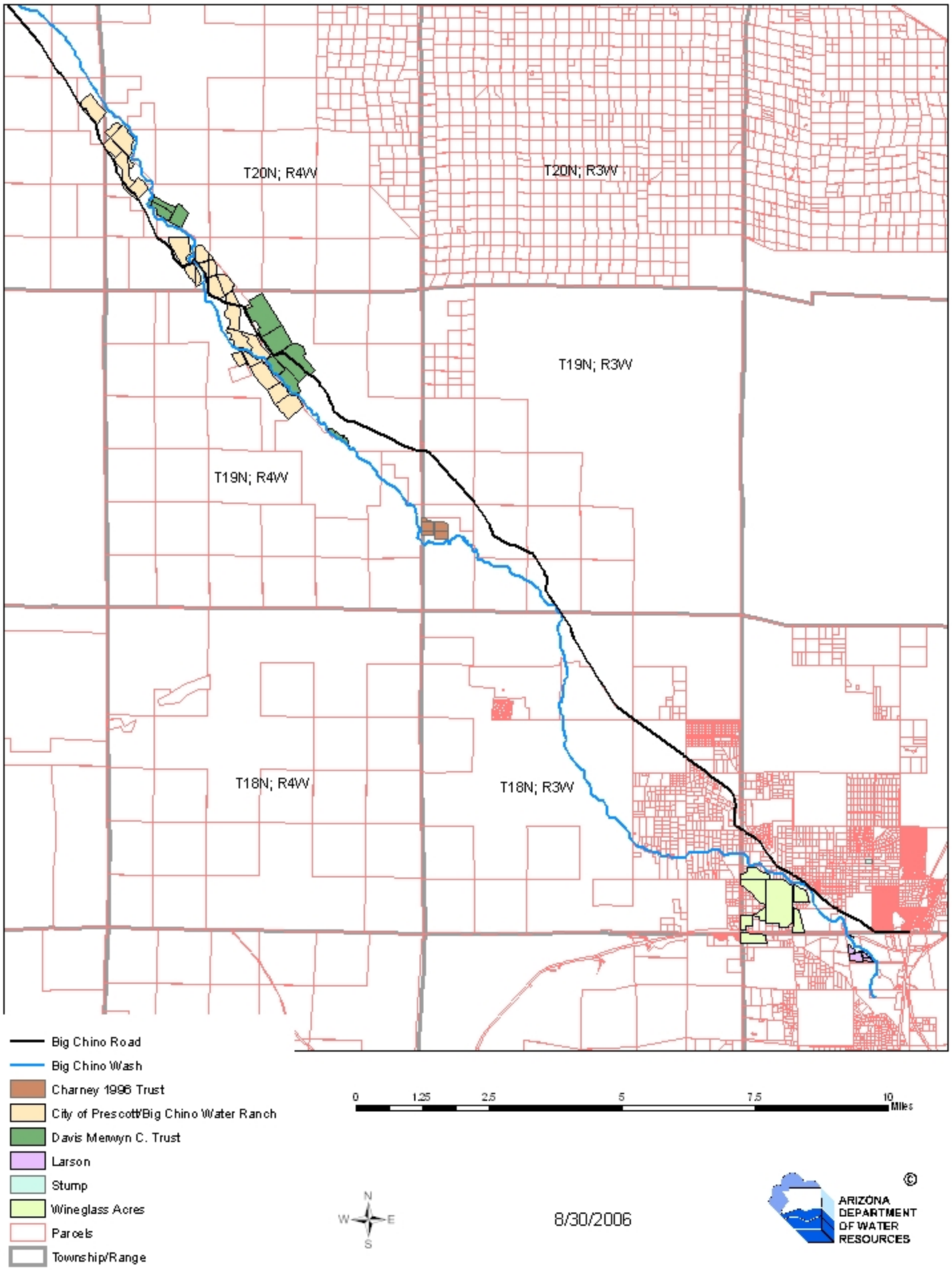

Figure B-3. HIA on Horse Wash

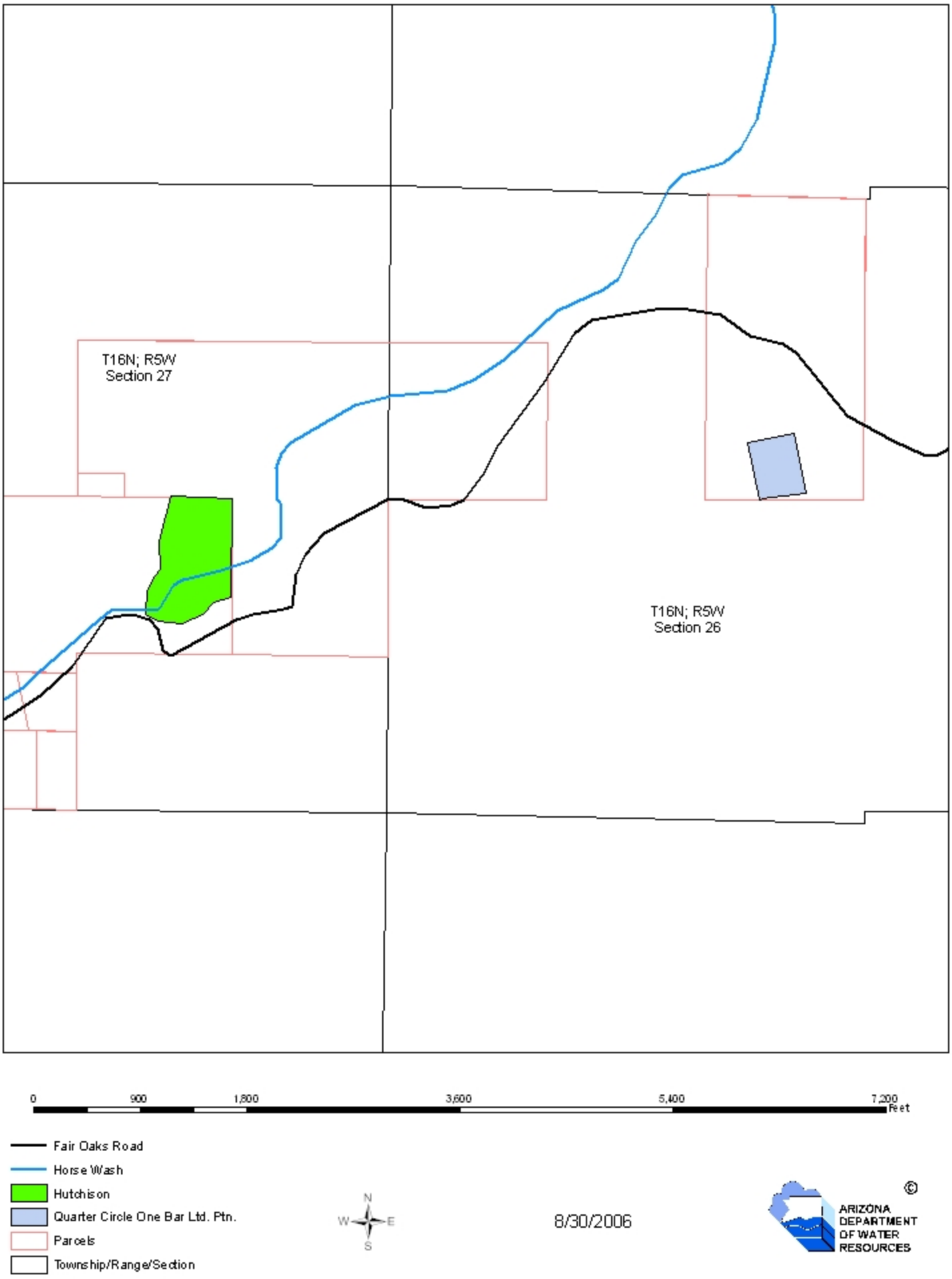

Figure B-4. HIA on Little Chino Wash

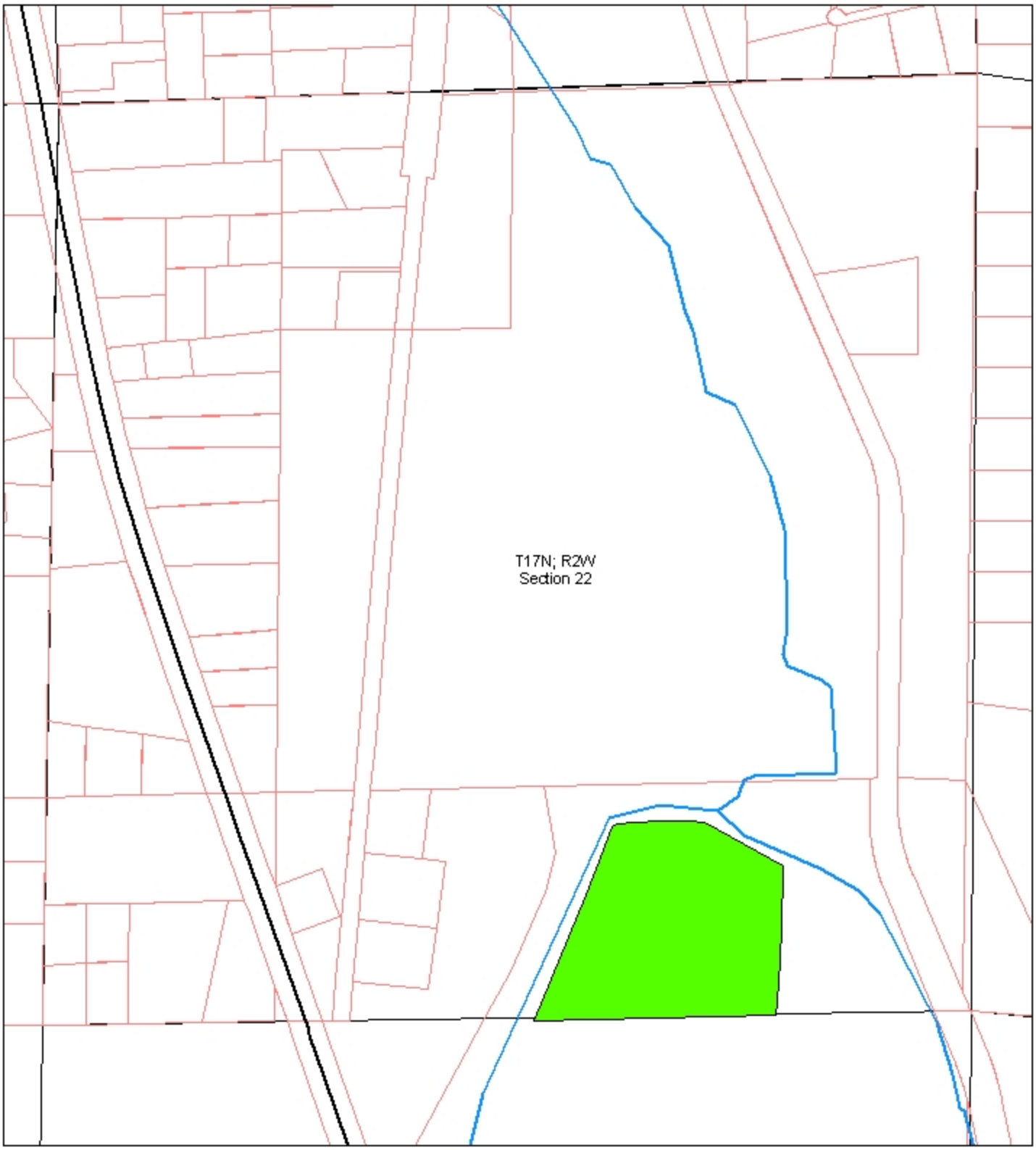

0 700 1,400 2,800 4,200 5,600 Feet

S.R. 89
Little Chino Wash
Bond Ranch at Del Rio Springs, L.L.C.
Parcels
Township/Range/Section

N
W E
S

8/30/2006

©
ARIZONA DEPARTMENT OF WATER RESOURCES

Figure B-5. HIA on Strickland Wash

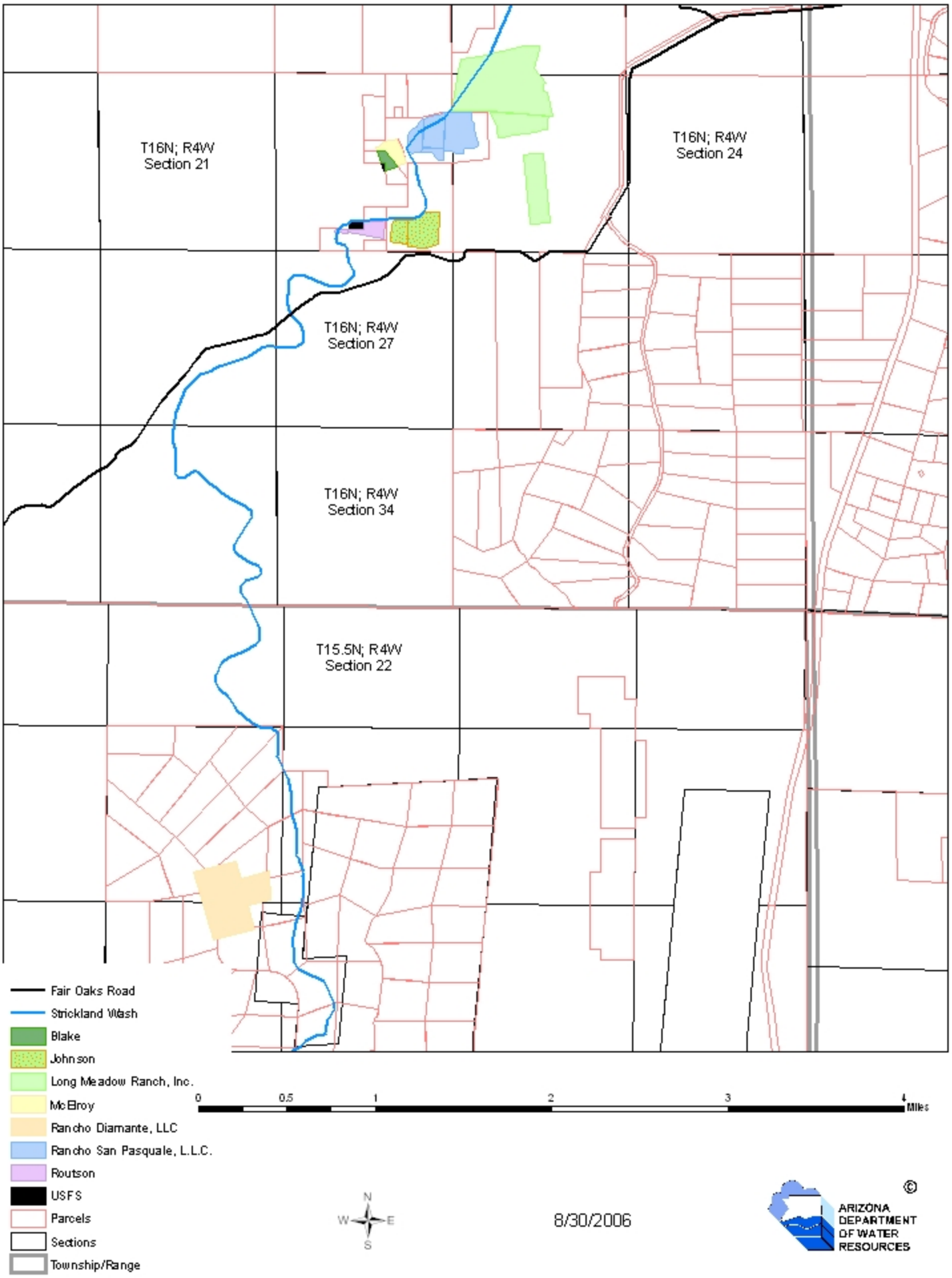

Figure B-6. HIA on Williamson Valley Wash

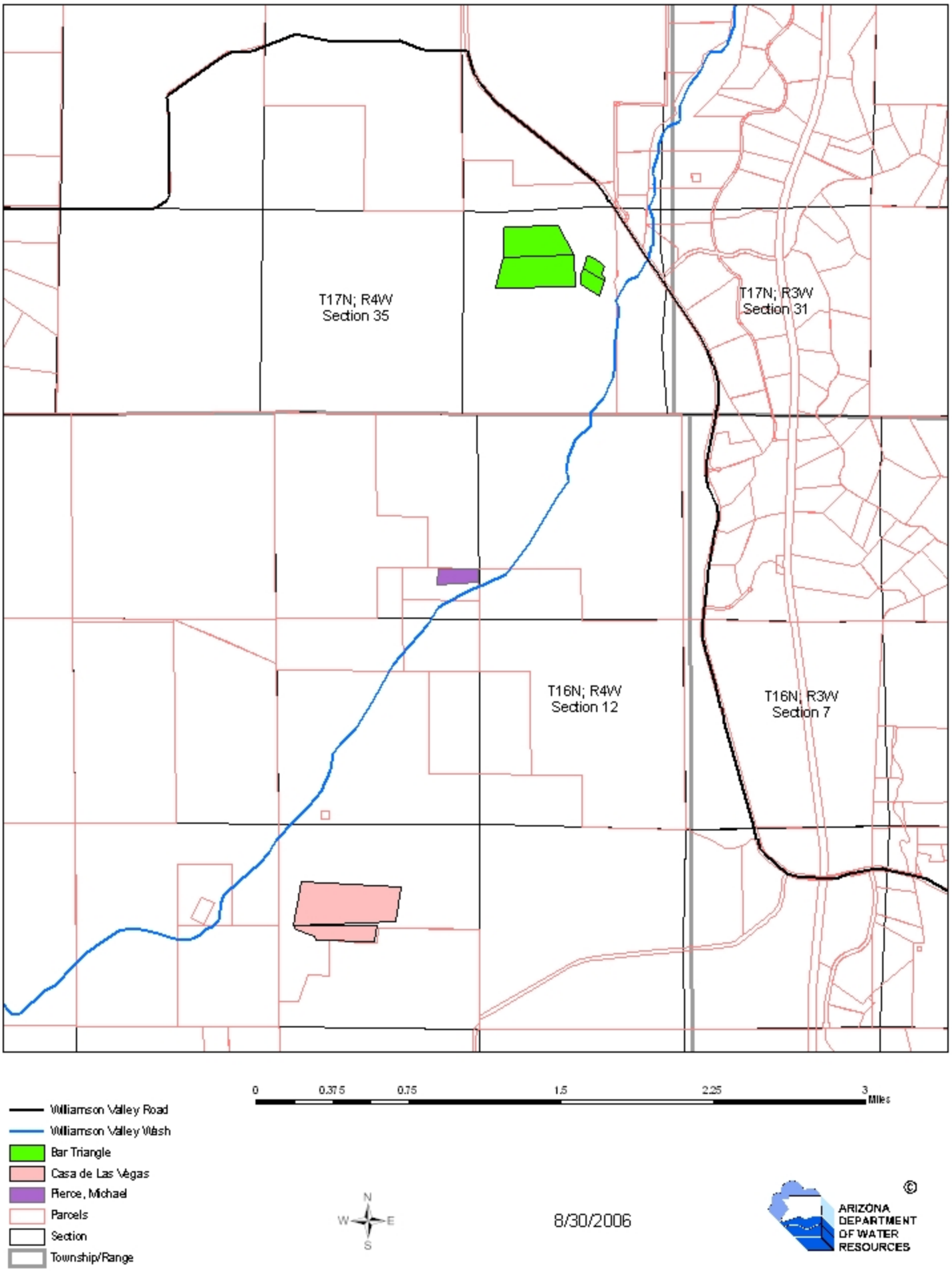

Figure B-7. Bar Triangle

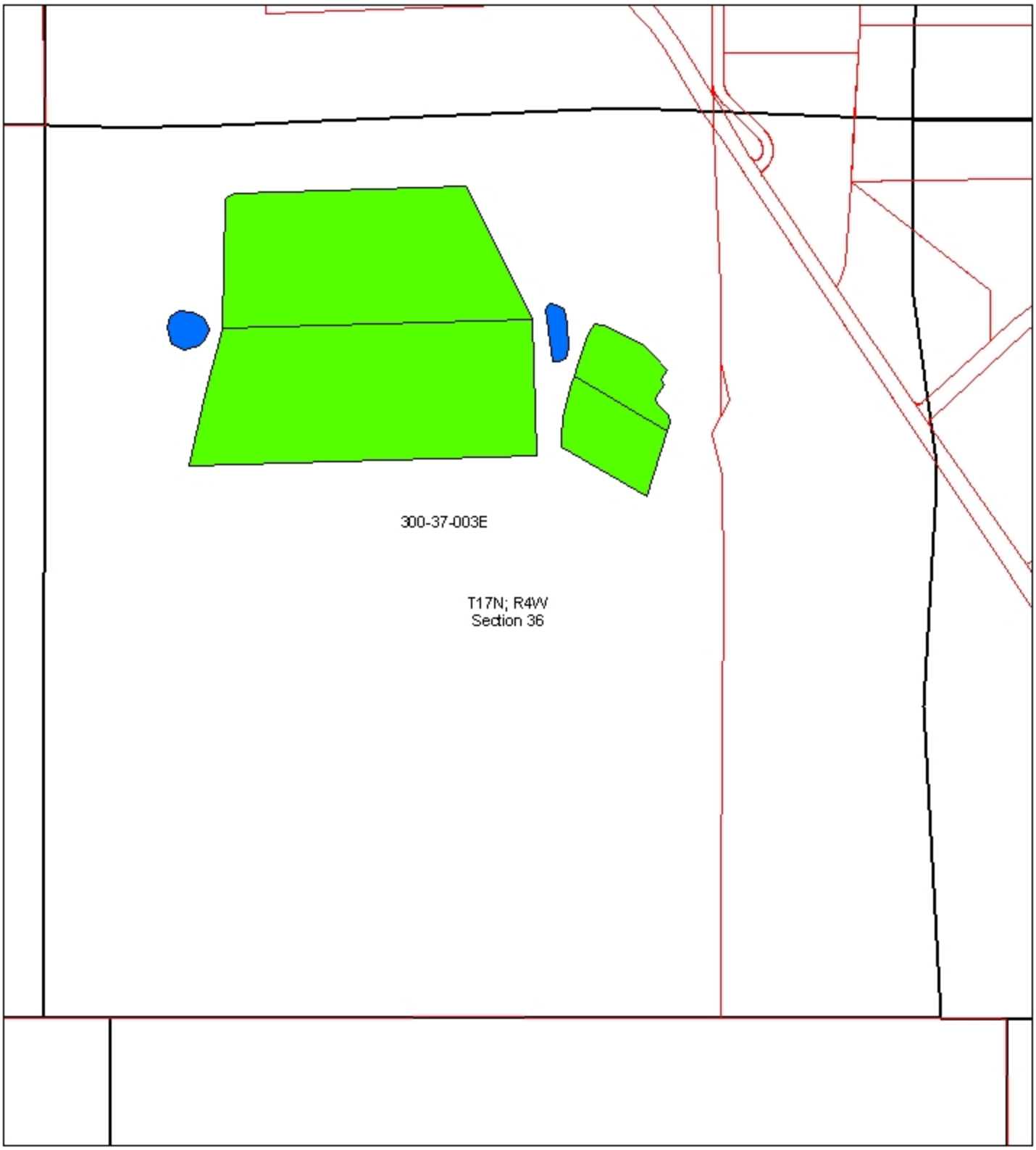

0 700 1,400 2,800 4,200 5,600 Feet

Historically Irrigated 75.91 acres
Reservoir 1.80 acres
Parcels
Township/Range/Section

N W E S

8/30/2006

©
ARIZONA DEPARTMENT OF WATER RESOURCES

Figure B-8. Blake, Jacky Edward & Rebecca Ann

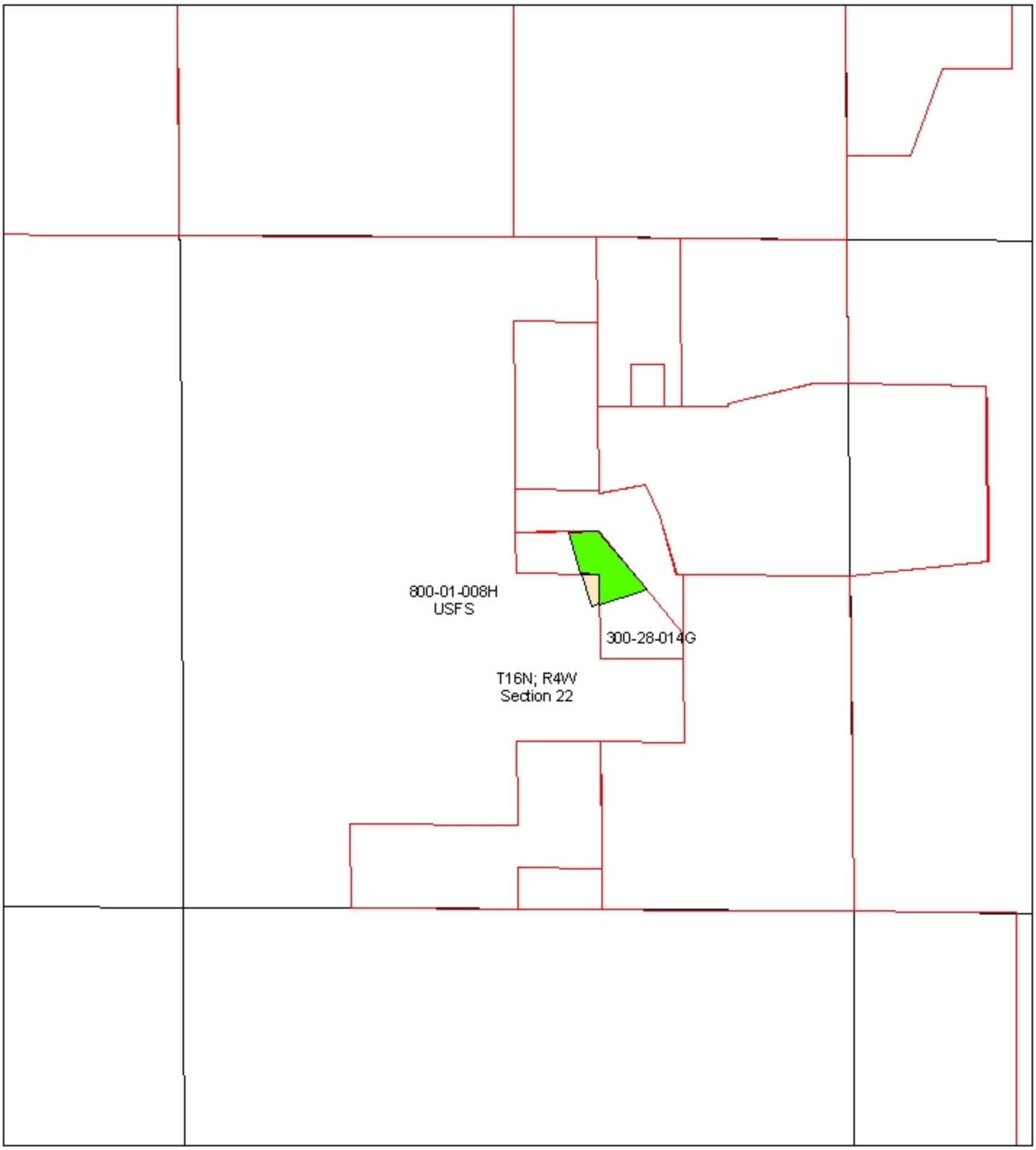

0 900 1,800 3,600 5,400 7,200 Feet

Historically Irrigated 3.98 acres
Historically Irrigated 0.56 acres
Parcels
Township/Range/Section

N W E S

8/30/2006

©
ARIZONA DEPARTMENT OF WATER RESOURCES

Figure B-9. Bond Ranch at Del Rio Springs, L.L.C.

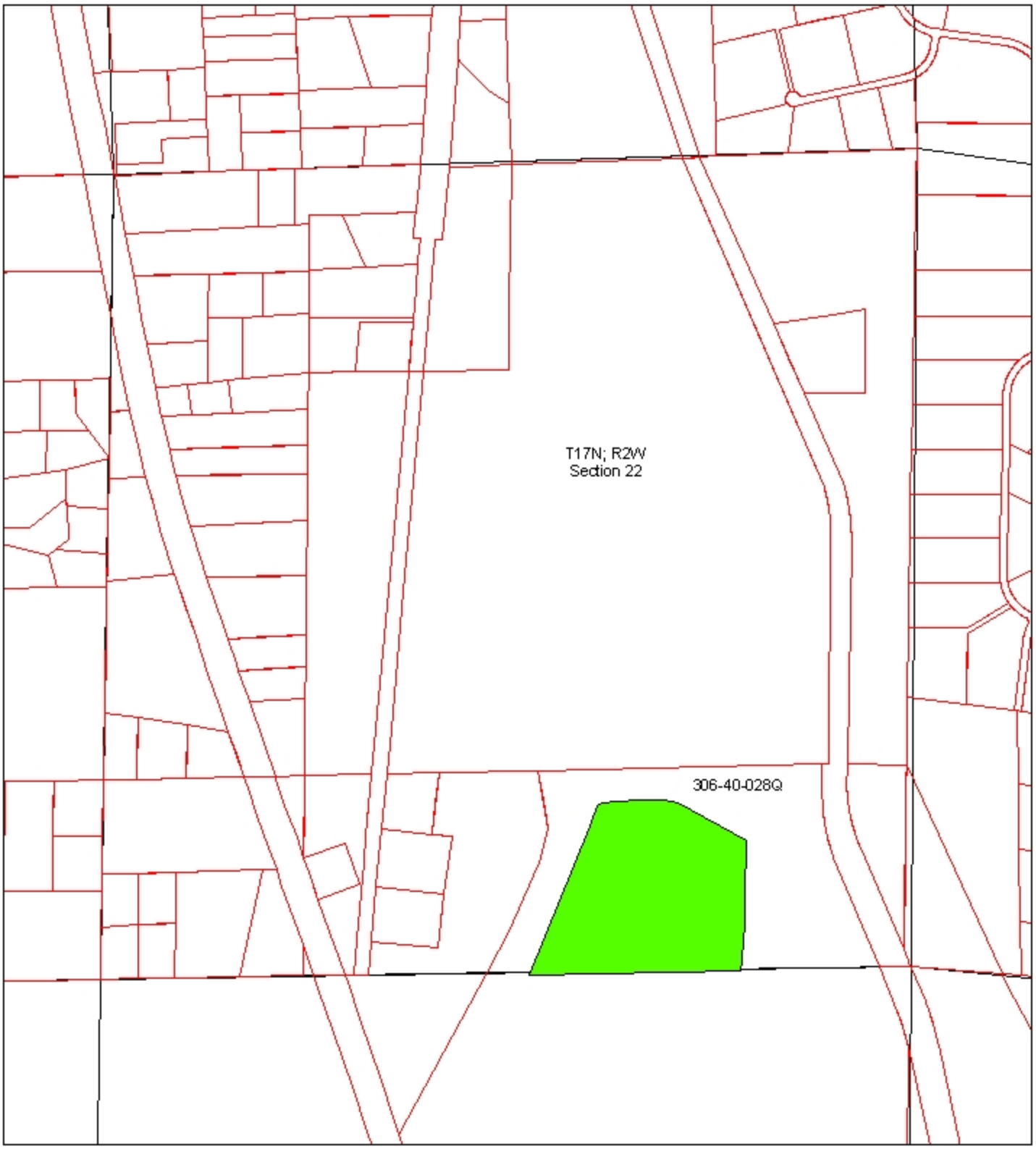

Historically Irrigated 30.66 acres

Parcels

Township/Range/Section

N
W
E
S

8/30/2006

©

ARIZONA DEPARTMENT OF WATER RESOURCES

Figure B-10. Casa de Las Vegas Ltd. Ptn.

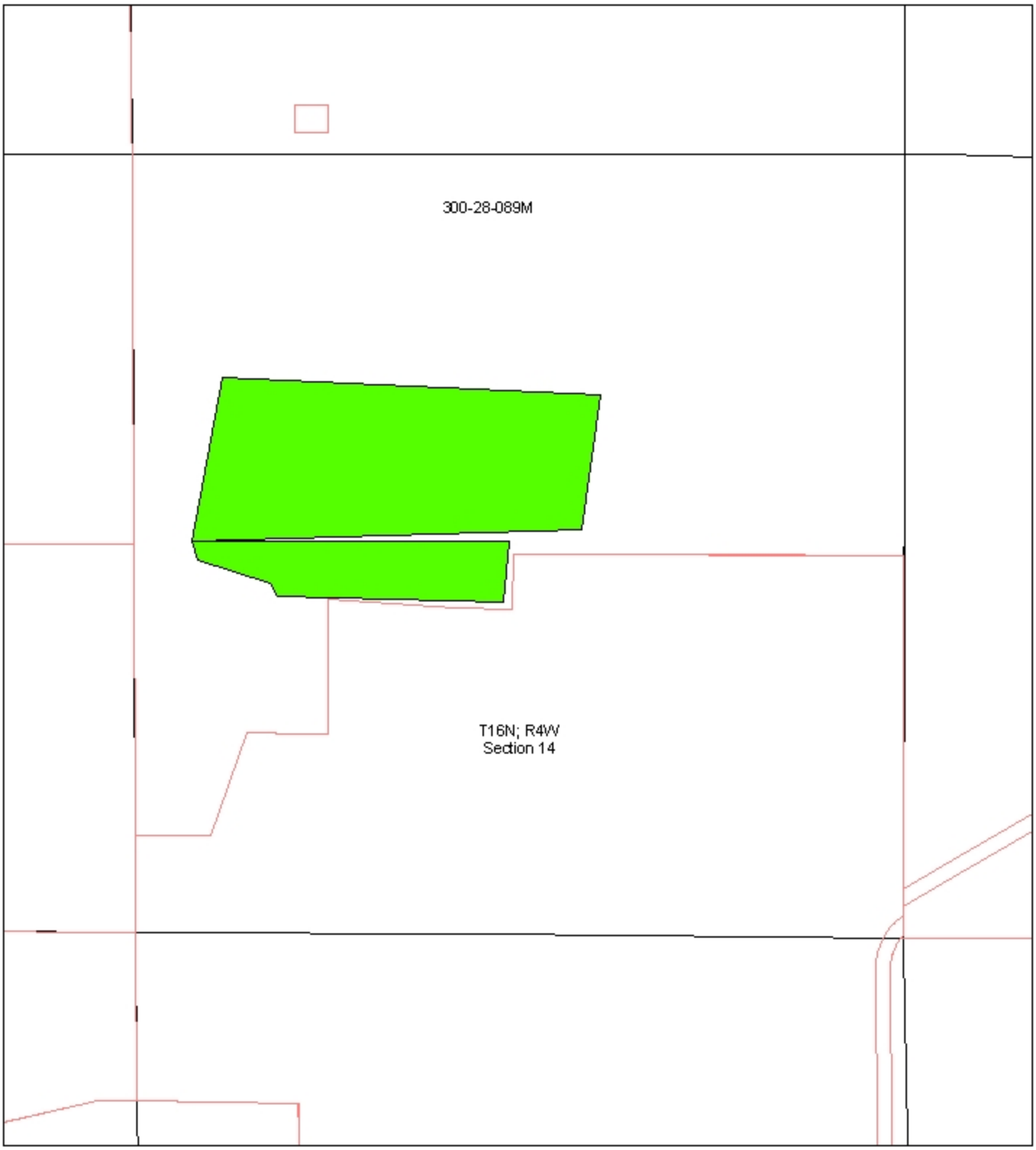

Historically Irrigated 77.61 acres
Parcels
Township/Range/Section

N
W
E
S

8/30/2006

©
ARIZONA DEPARTMENT OF WATER RESOURCES

Figure B-11. Charney 1996 Trust

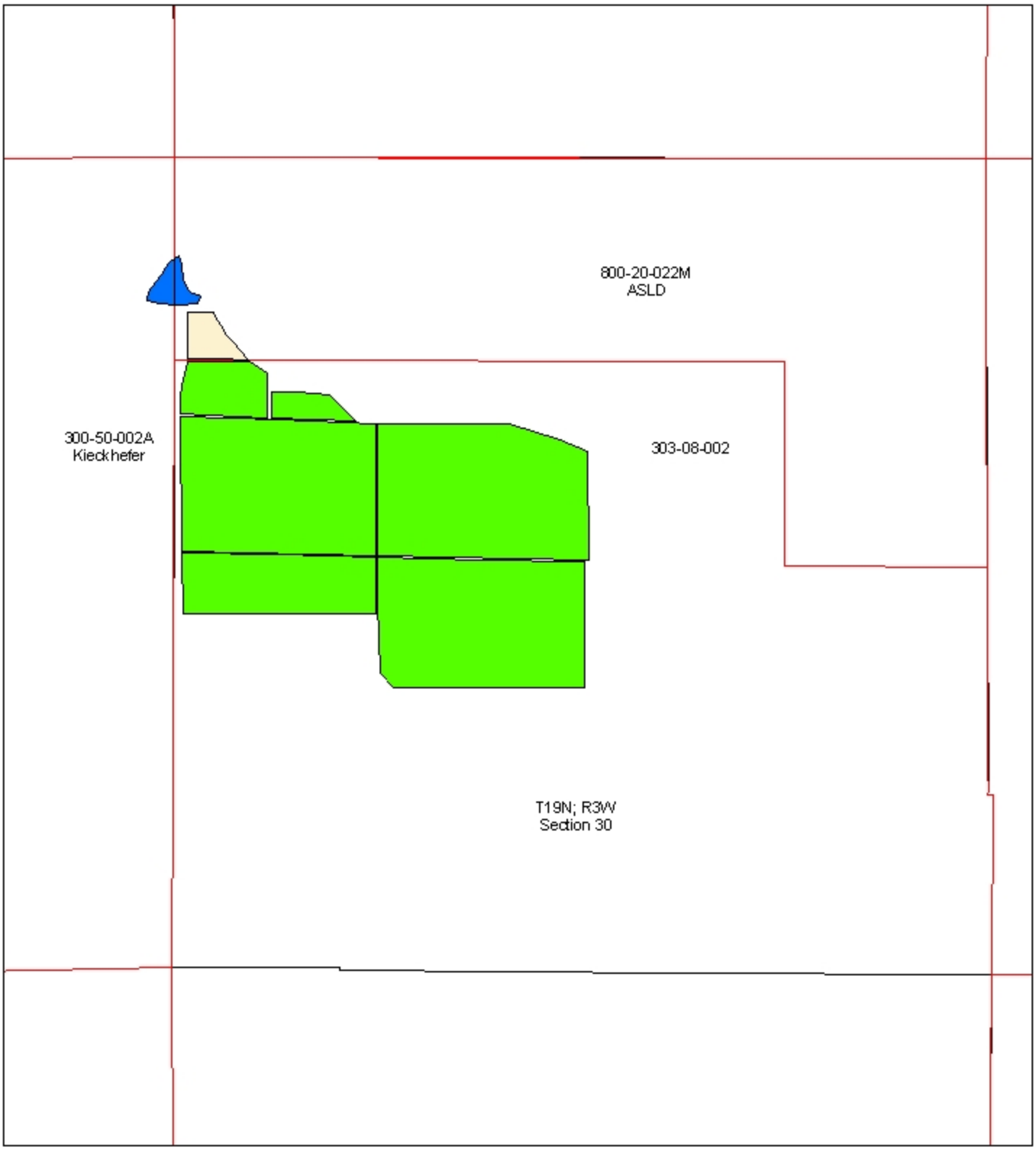

0 750 1,500 3,000 4,500 6,000 Feet

Historically Irrigated 93.10 acres
Reservoir 1.31 acres
Historically Irrigated 1.80 acres
Parcels
Township/Range/Section

N W E S

8/30/2006

©
ARIZONA DEPARTMENT OF WATER RESOURCES

Figure B-12. City of Prescott/Big Chino Water Ranch

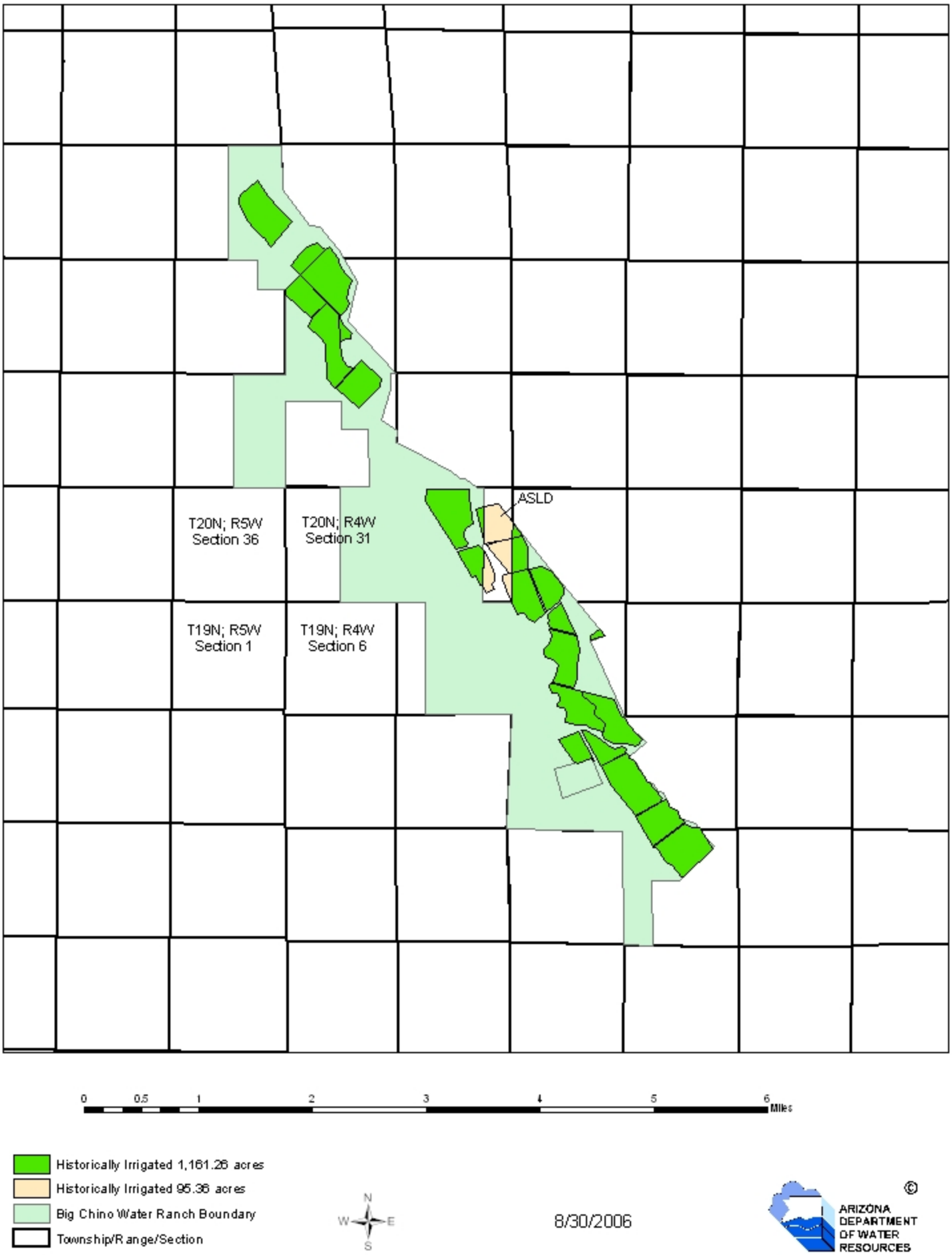

Figure B-13. Davis Merwyn C. Trust/CV-CF Ranch

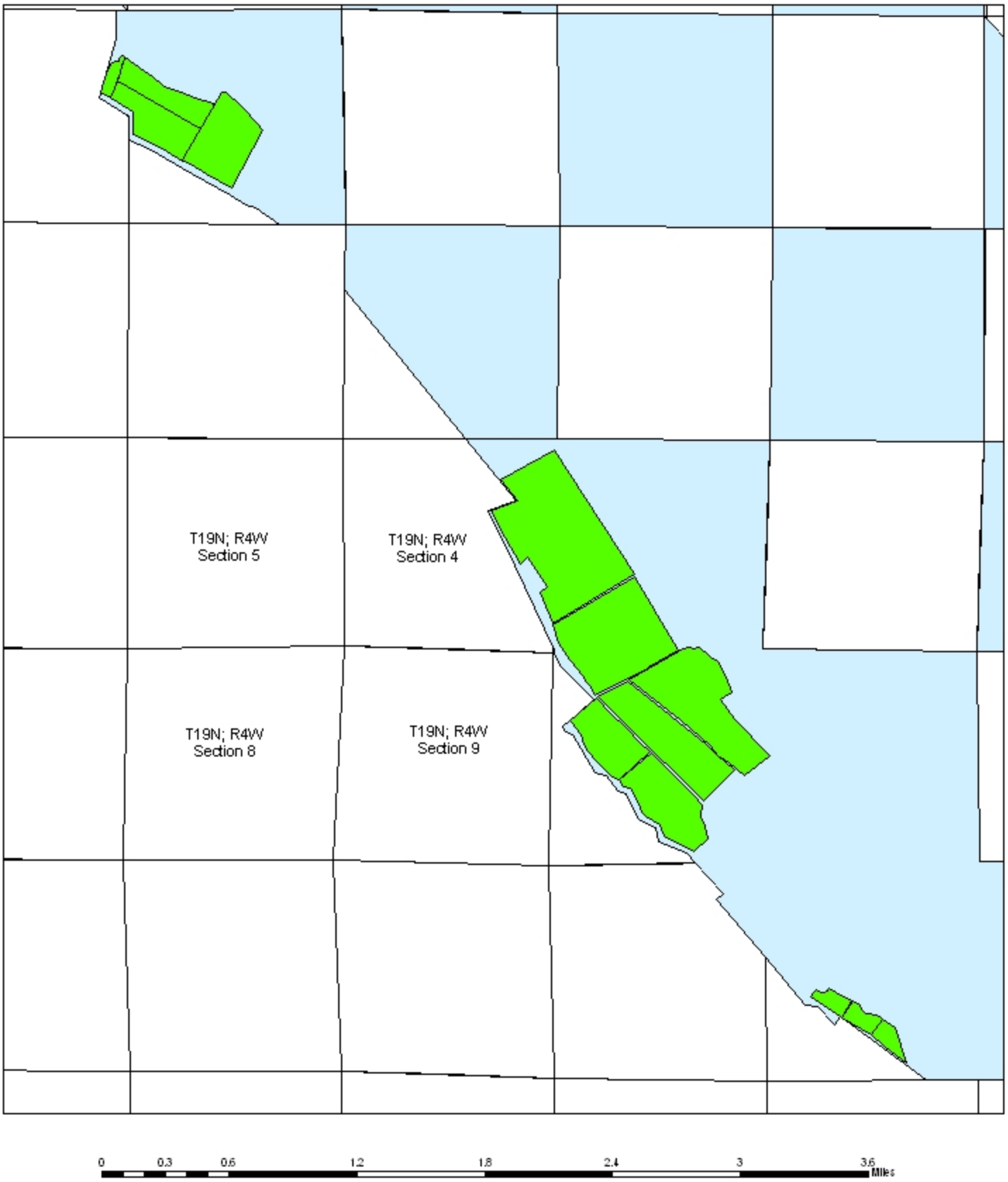

Figure B-14. Hutchison, John & Robyn

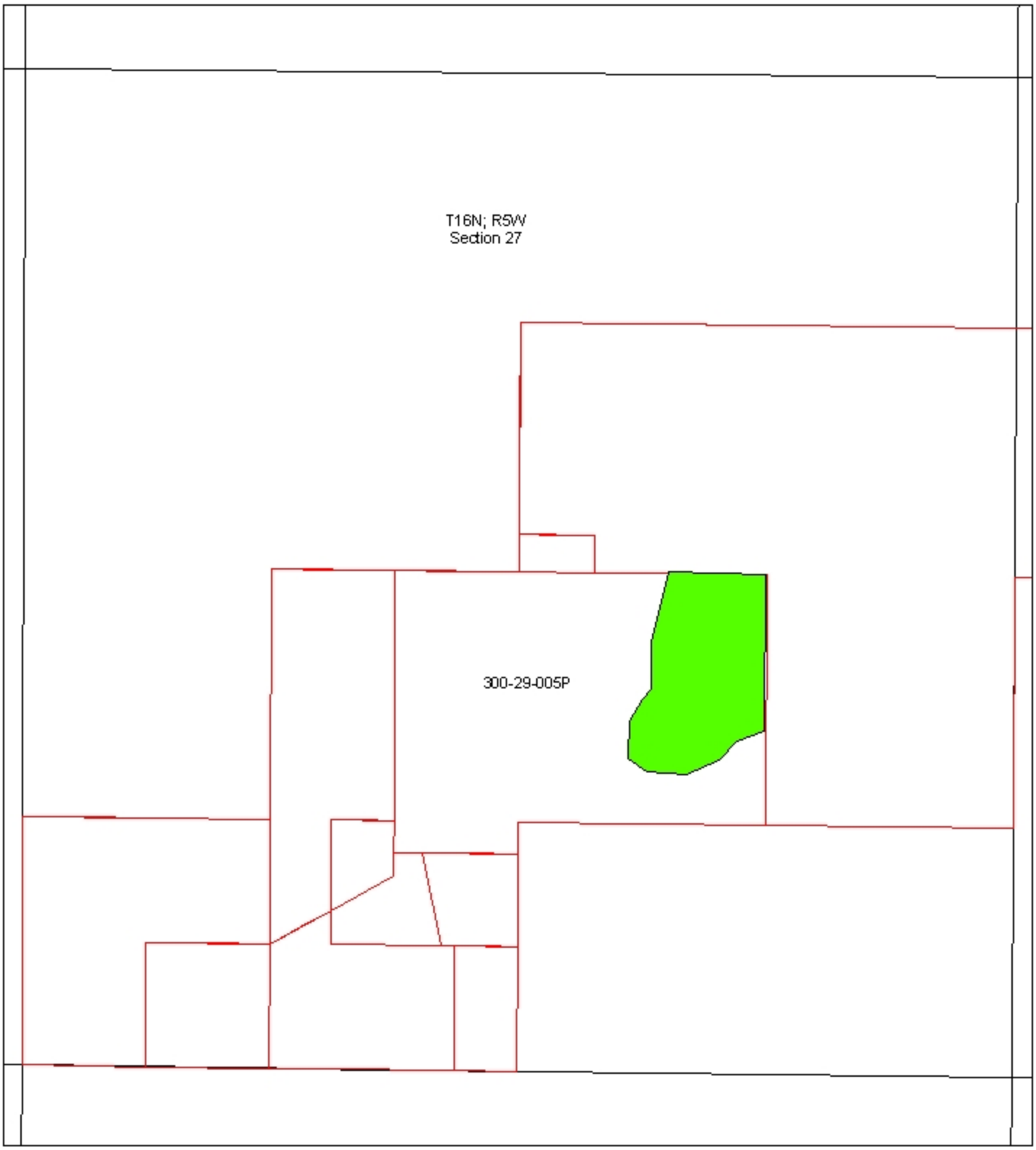

0 625 1,250 2,500 3,750 5,000 Feet

Historically Irrigated 14.16 acres
Parcels
Township/Range/Section

N W E S

8/30/2006

©
ARIZONA DEPARTMENT OF WATER RESOURCES

Figure B-15. Johnson, Paul & Leanna

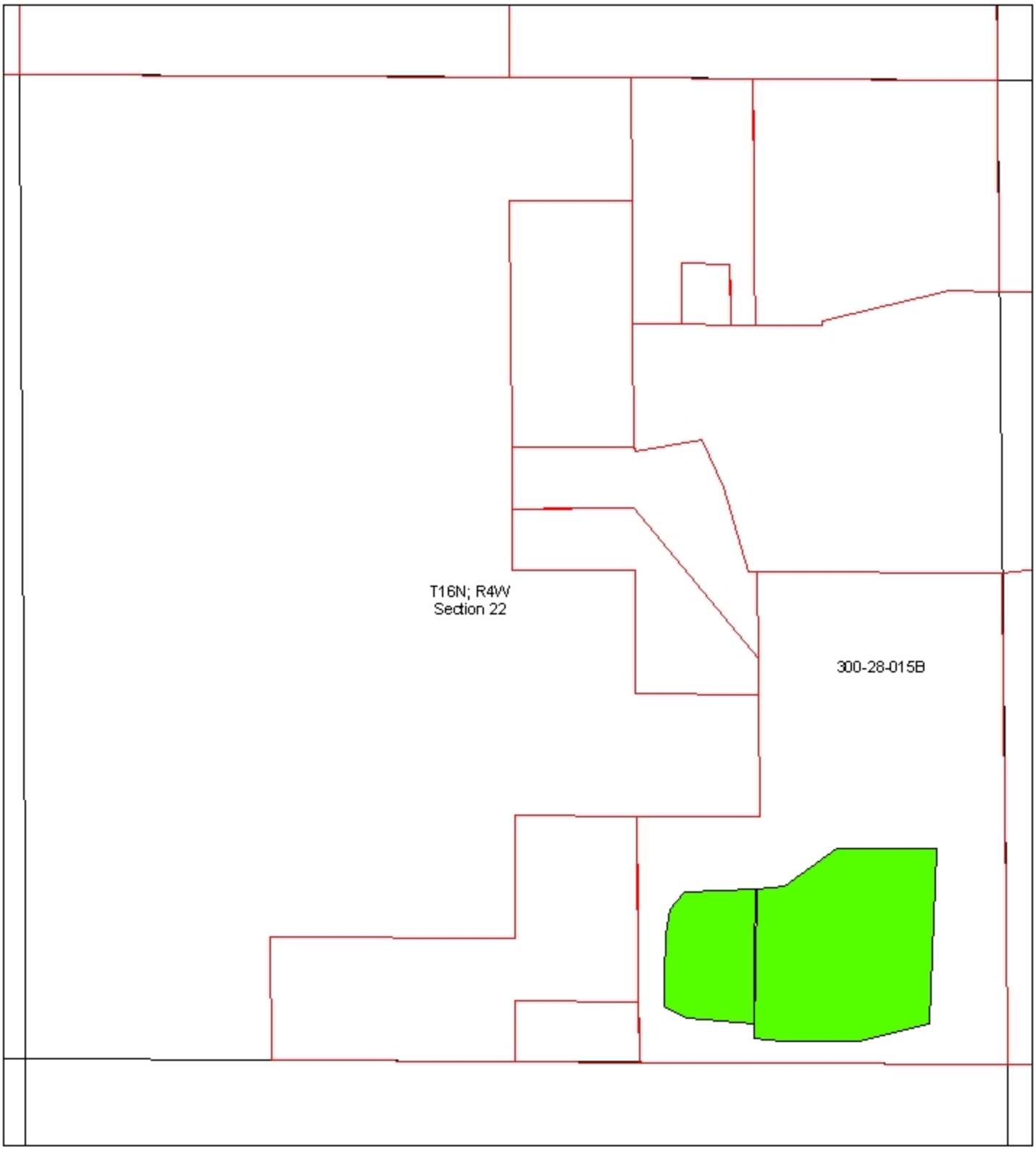

0 625 1,250 2,500 3,750 5,000 Feet

Historically Irrigated 28.55 acres
Parcels
Township/Range/Section

N W E S

8/30/2006

©
ARIZONA DEPARTMENT OF WATER RESOURCES

Figure B-16. Larson, Kevan & Robbi

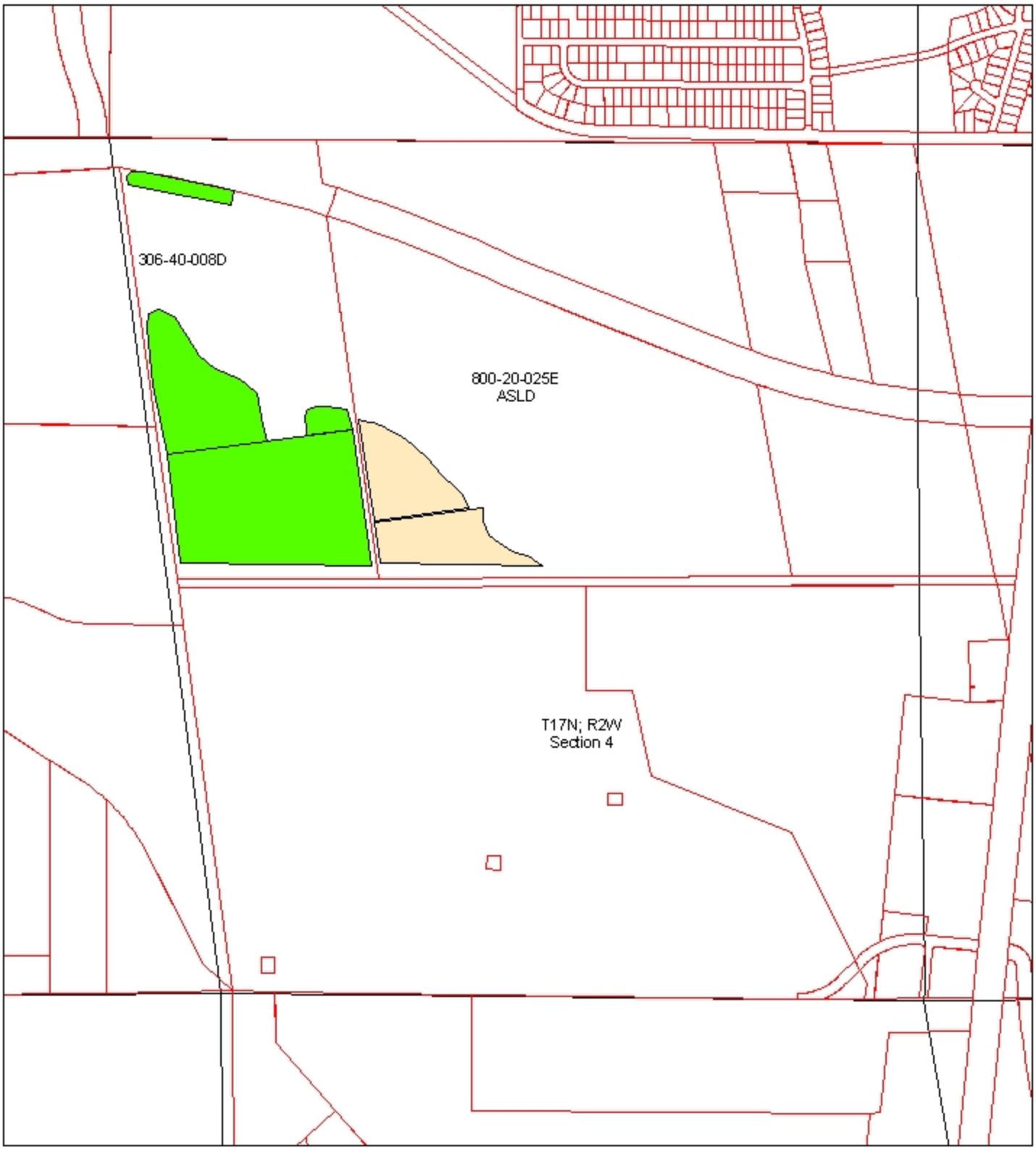

0 750 1,500 3,000 4,500 6,000 Feet

Historically Irrigated 36.17 acres
Historically Irrigated 12.41 acres
Parcels
Township/Range/Section

N W E S

8/30/2006

©

ARIZONA DEPARTMENT OF WATER RESOURCES

Figure B-17. Long Meadow Ranch, Inc.

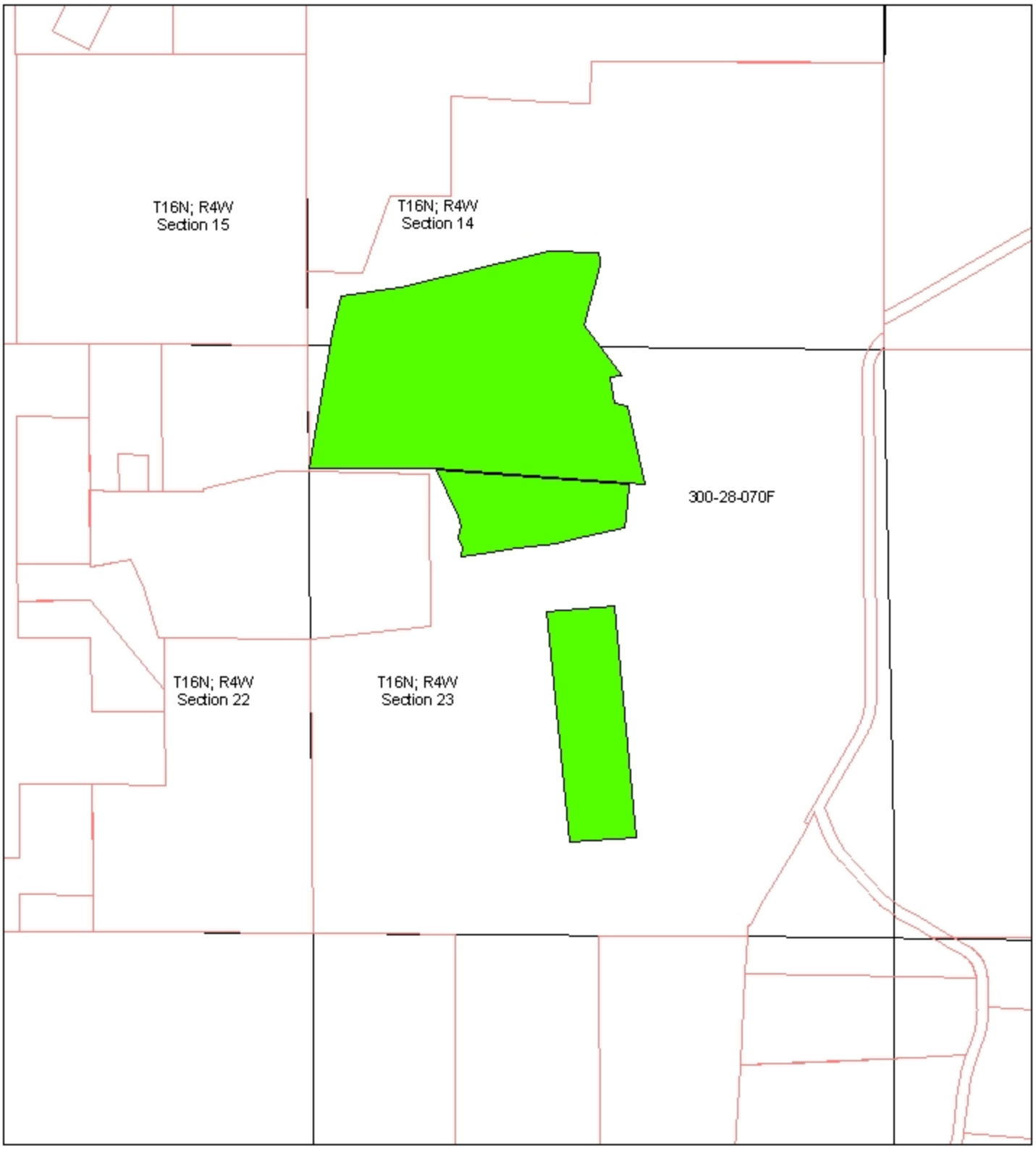

0 1,050 2,100 4,200 6,300 8,400 Feet

Historically Irrigated 160.26 acres
Parcels
Township/Range/Section

N W E S

8/30/2006

©

ARIZONA DEPARTMENT OF WATER RESOURCES

Figure B-18. McElroy, Kimberly

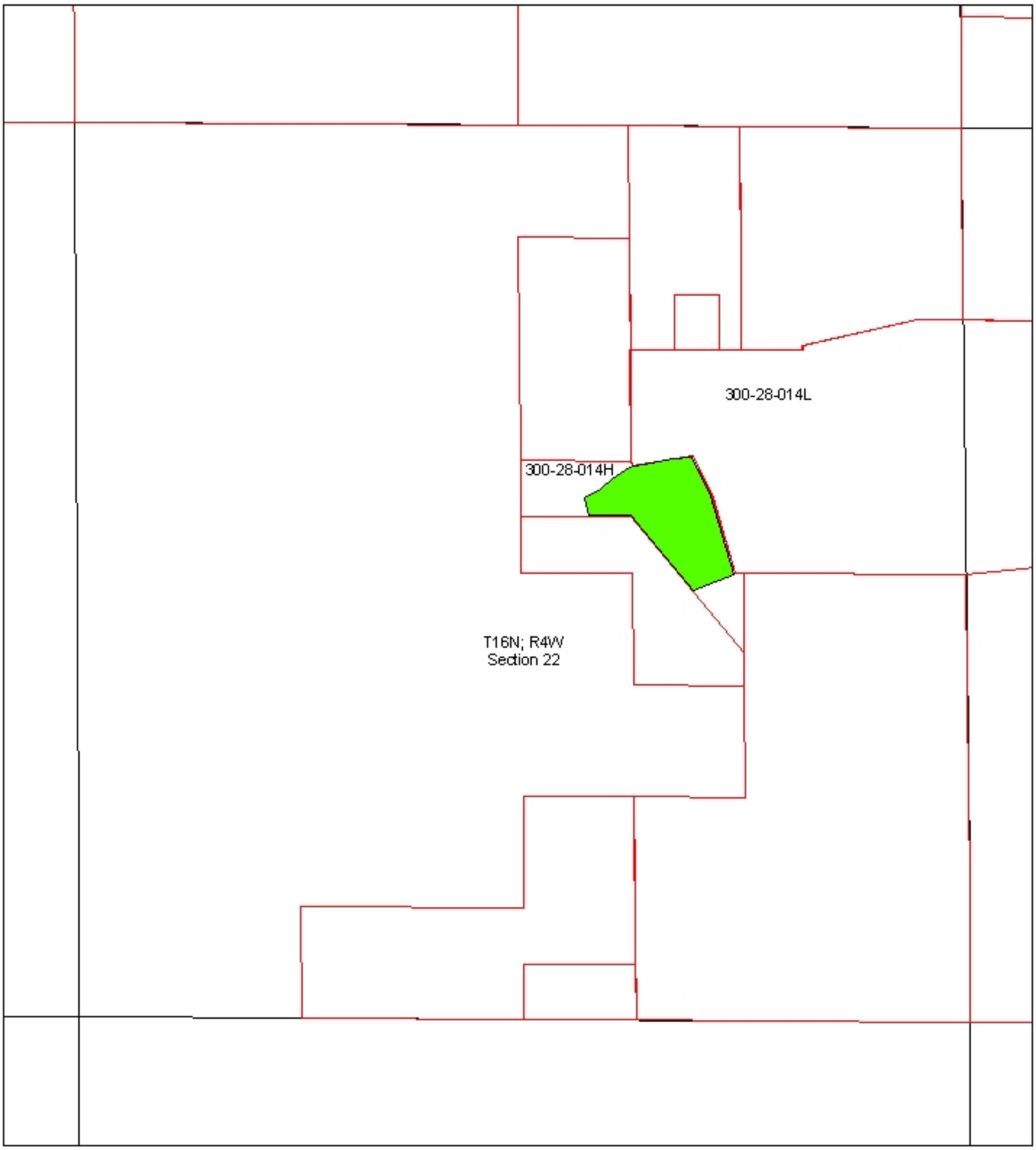

0 700 1,400 2,800 4,200 5,600 Feet

Historically Irrigated 8.24 acres
Parcels
Township/Range/Section

N W E S

8/30/2006

©
ARIZONA DEPARTMENT OF WATER RESOURCES

Figure B-19. Pierce, Michael

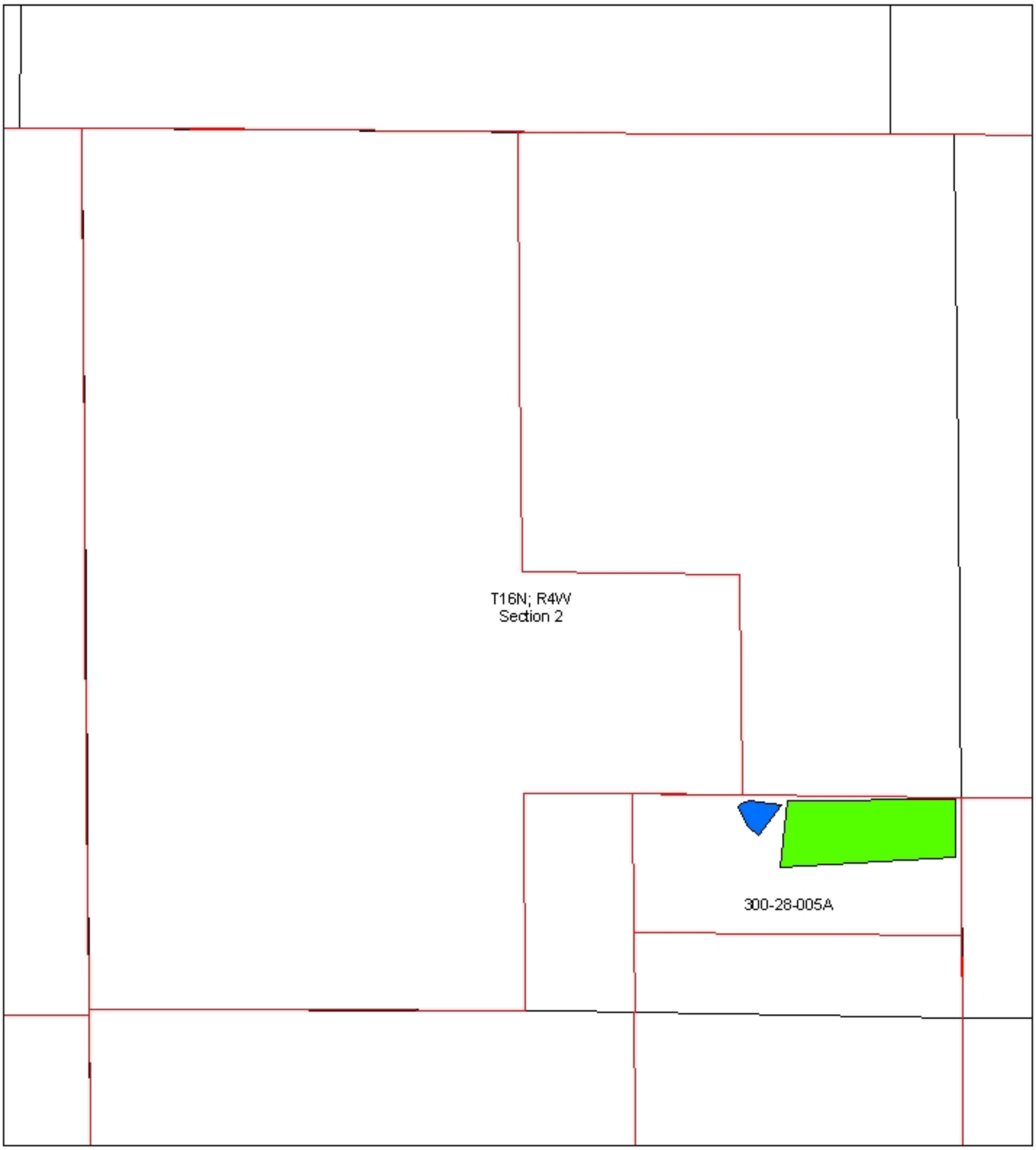

0 700 1,400 2,800 4,200 5,600 Feet

Historically Irrigated 9.10 acres
Reservoir 0.67 acres
Parcels
Township/Range/Section

N W E S

8/30/2006

©
ARIZONA DEPARTMENT OF WATER RESOURCES

Figure B-20. Quarter Circle One Bar Ltd. Ptn.

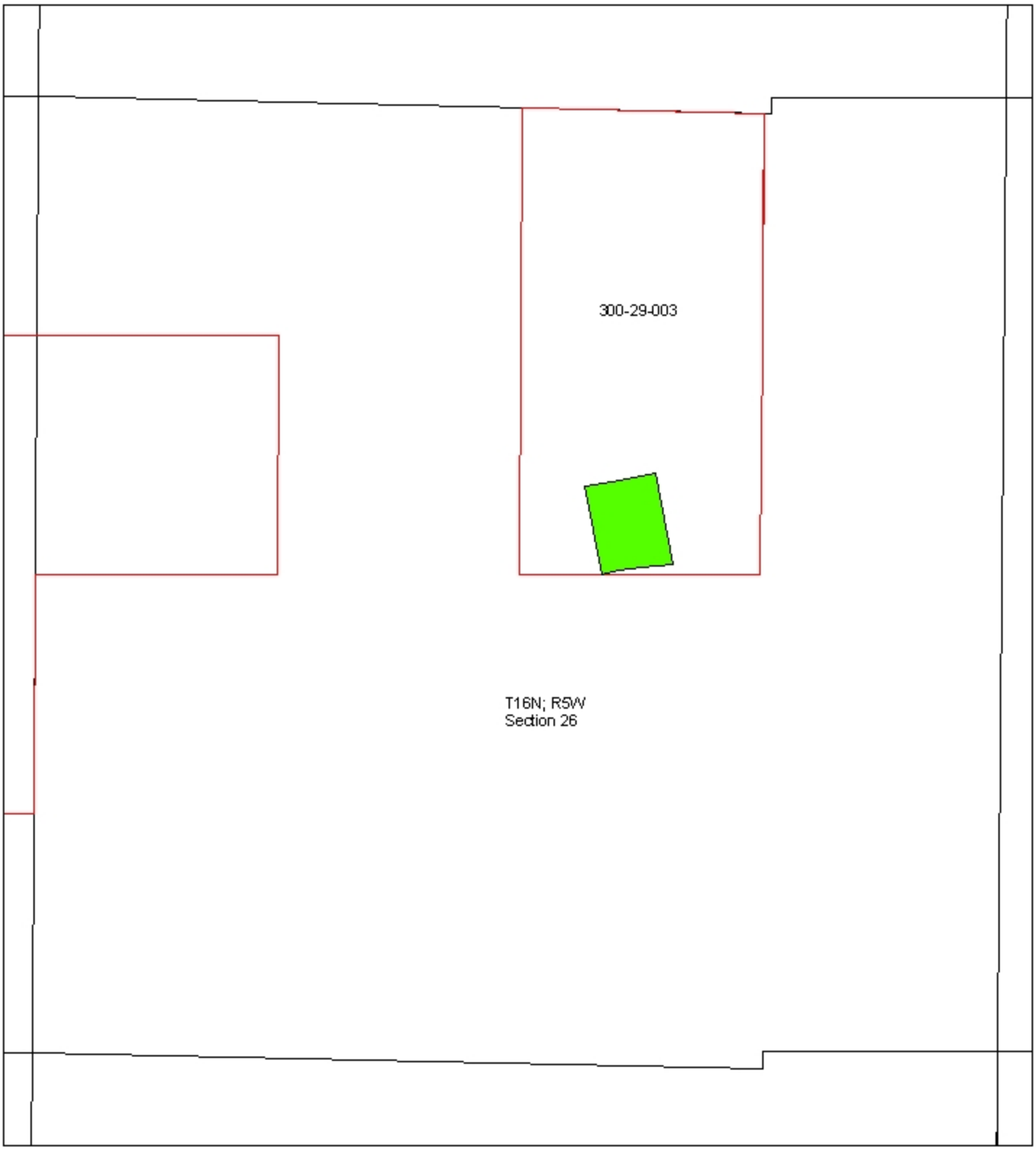

Historically Irrigated 4.59 acres

Parcels

Township/Range/Section

N
W
E
S

8/30/2006

©

ARIZONA DEPARTMENT OF WATER RESOURCES

Figure B-21. Rancho Diamante, LLC

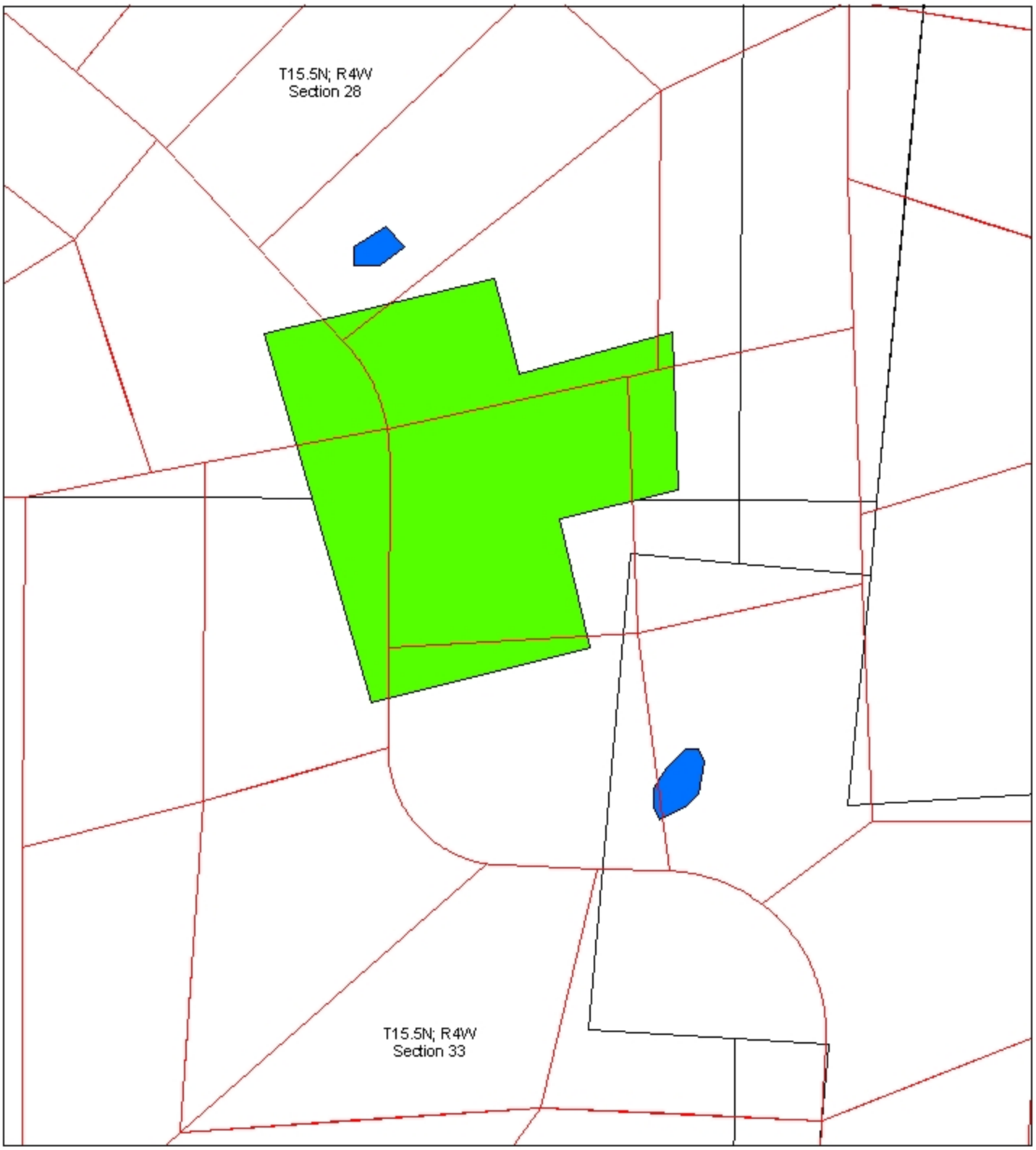

0 650 1,300 2,600 3,900 5,200 Feet

Parcels
Historically Irrigated 77.7 acres
Reservoir 2.50 acres
Township/Range/Section

N W E S

8/30/2006

©
ARIZONA DEPARTMENT OF WATER RESOURCES

Figure B-22. Rancho San Pasquale, L.L.C.

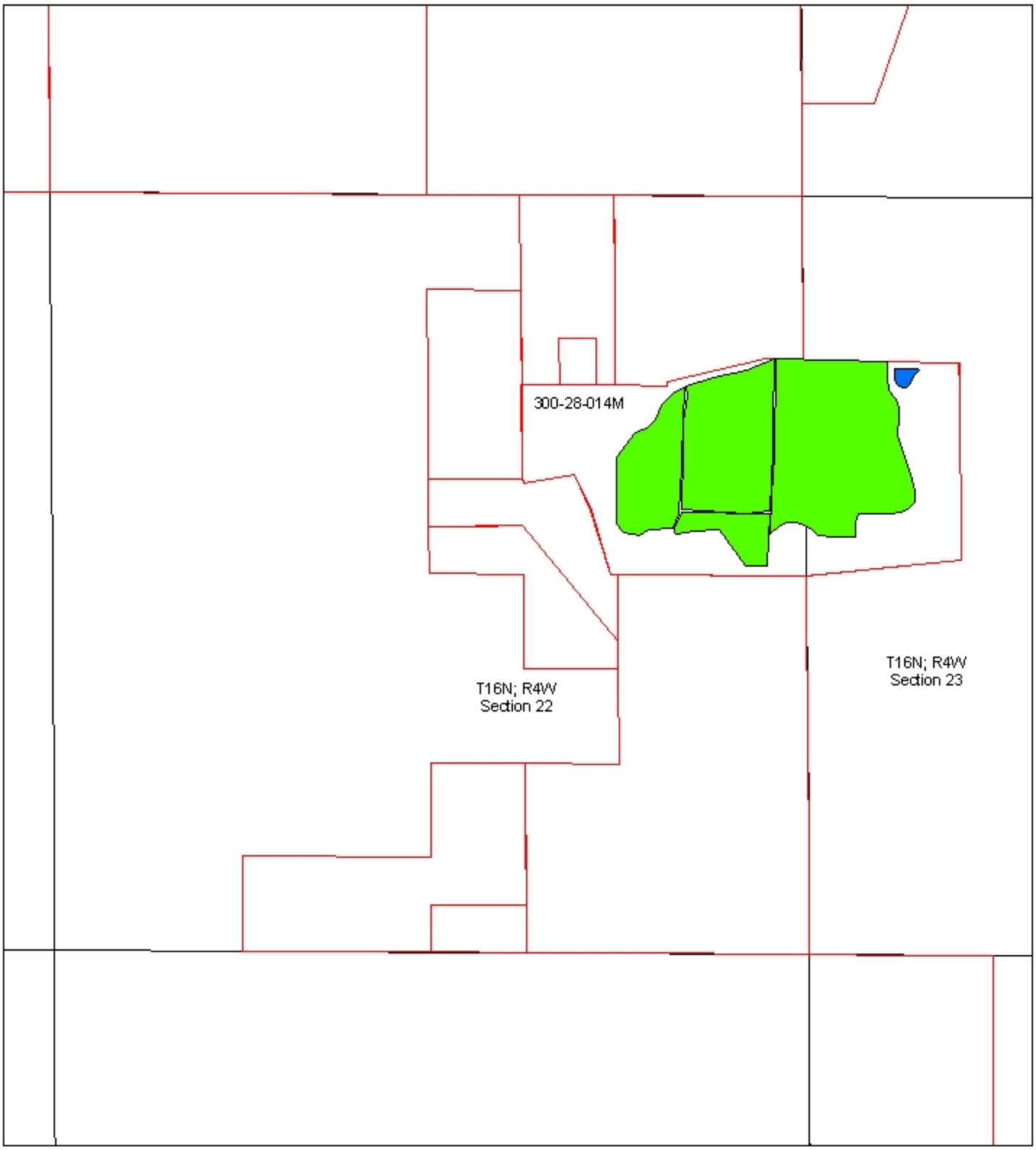

0 800 1,600 3,200 4,800 6,400 Feet

Historically Irrigated 48.91 acres
Reservoir 0.38 acres
Parcels
Township/Range/Section

N W E S

8/30/2006

©
ARIZONA DEPARTMENT OF WATER RESOURCES

Figure B-23. Routson, Donald & Rebecca

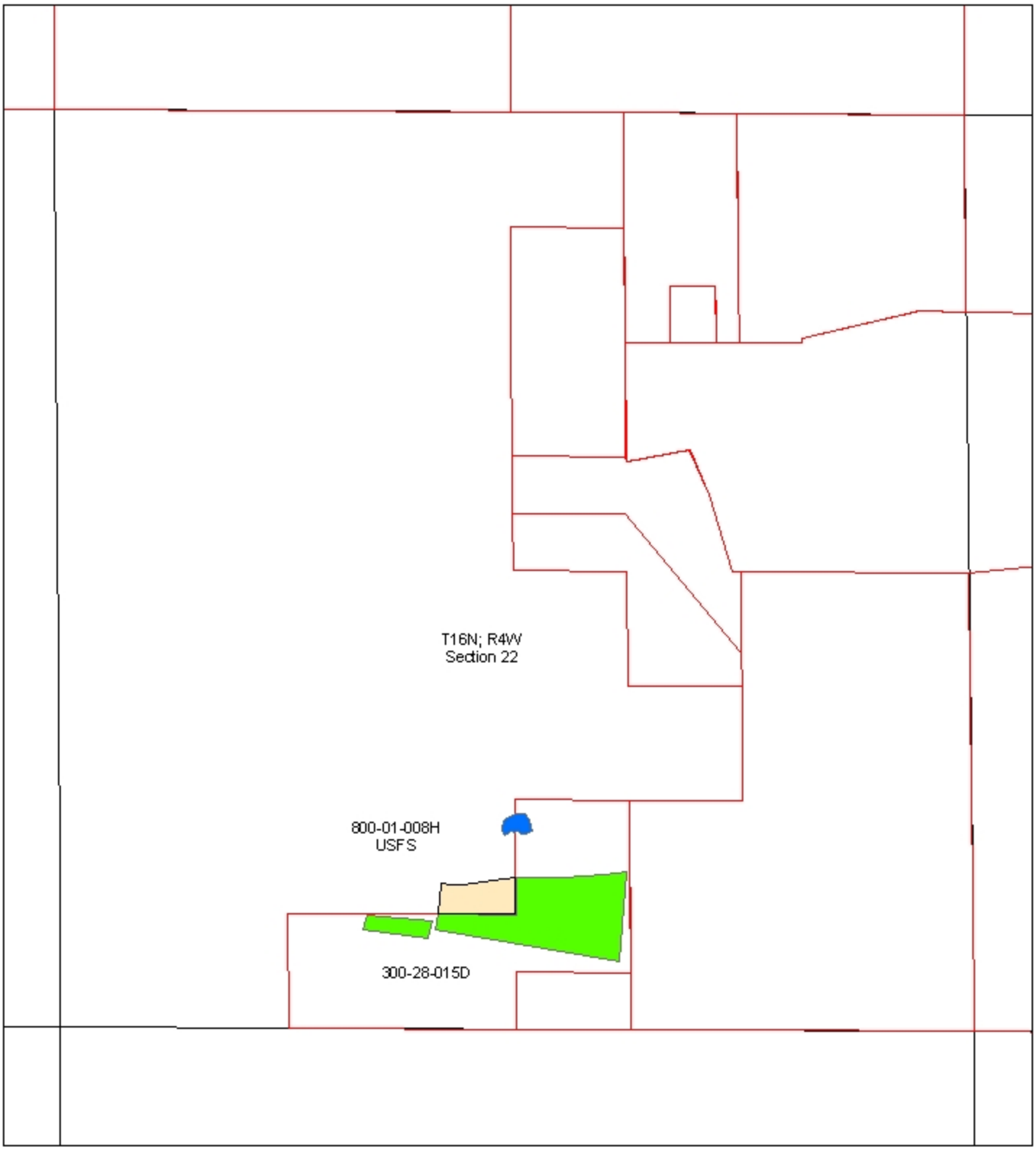

0 650 1,300 2,600 3,900 5,200 Feet

Historically Irrigated 1.88 acres
Historically Irrigated 8.67 acres
Reservoir 0.37 acre
Parcels
Township/Range/Section

N W E S

8/30/2006

©
ARIZONA DEPARTMENT OF WATER RESOURCES

Figure B-24. Stump, James & Mary

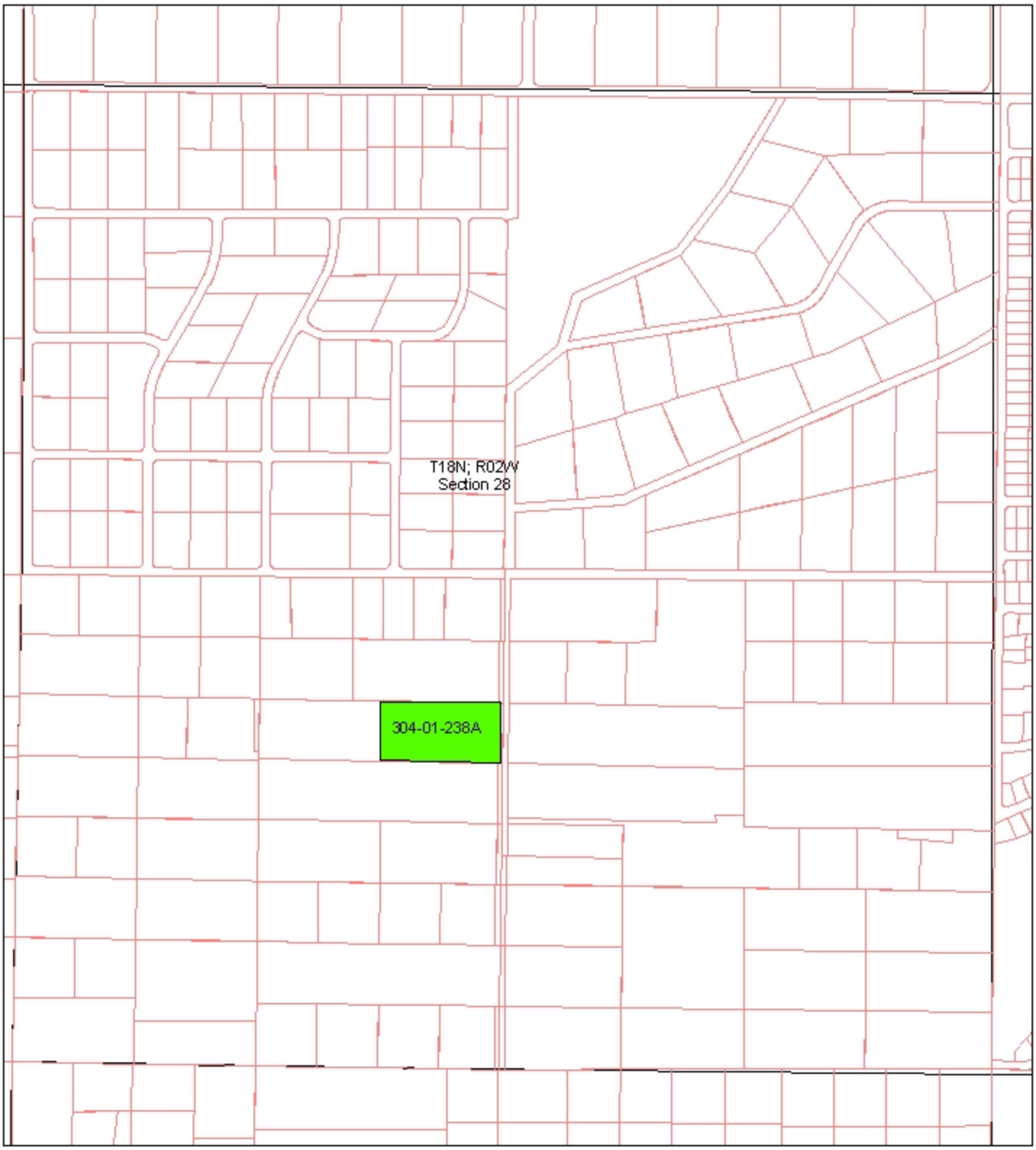

0 625 1,250 2,500 3,750 5,000 Feet

Historically Irrigated 4.77 acres
Parcels
Township/Range/Section

N
W E
S

8/30/2006

©
ARIZONA DEPARTMENT OF WATER RESOURCES

Figure B-25. Wineglass Acres

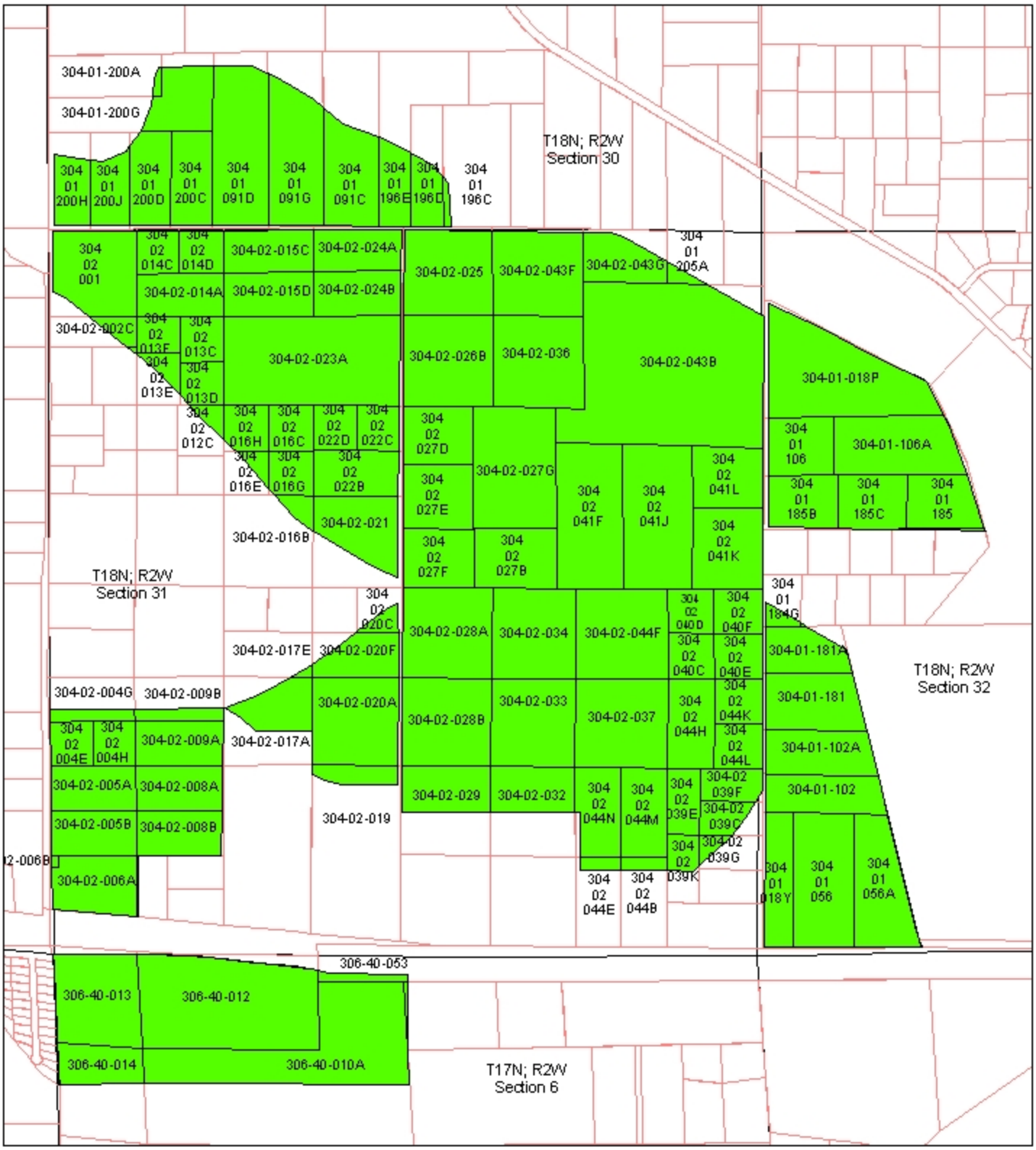

0 875 1,750 3,500 5,250 7,000 Feet

Historically Irrigated 611.34 acres

Parcels

Township/Range/Section

N W E S

8/30/2006

©

ARIZONA DEPARTMENT OF WATER RESOURCES