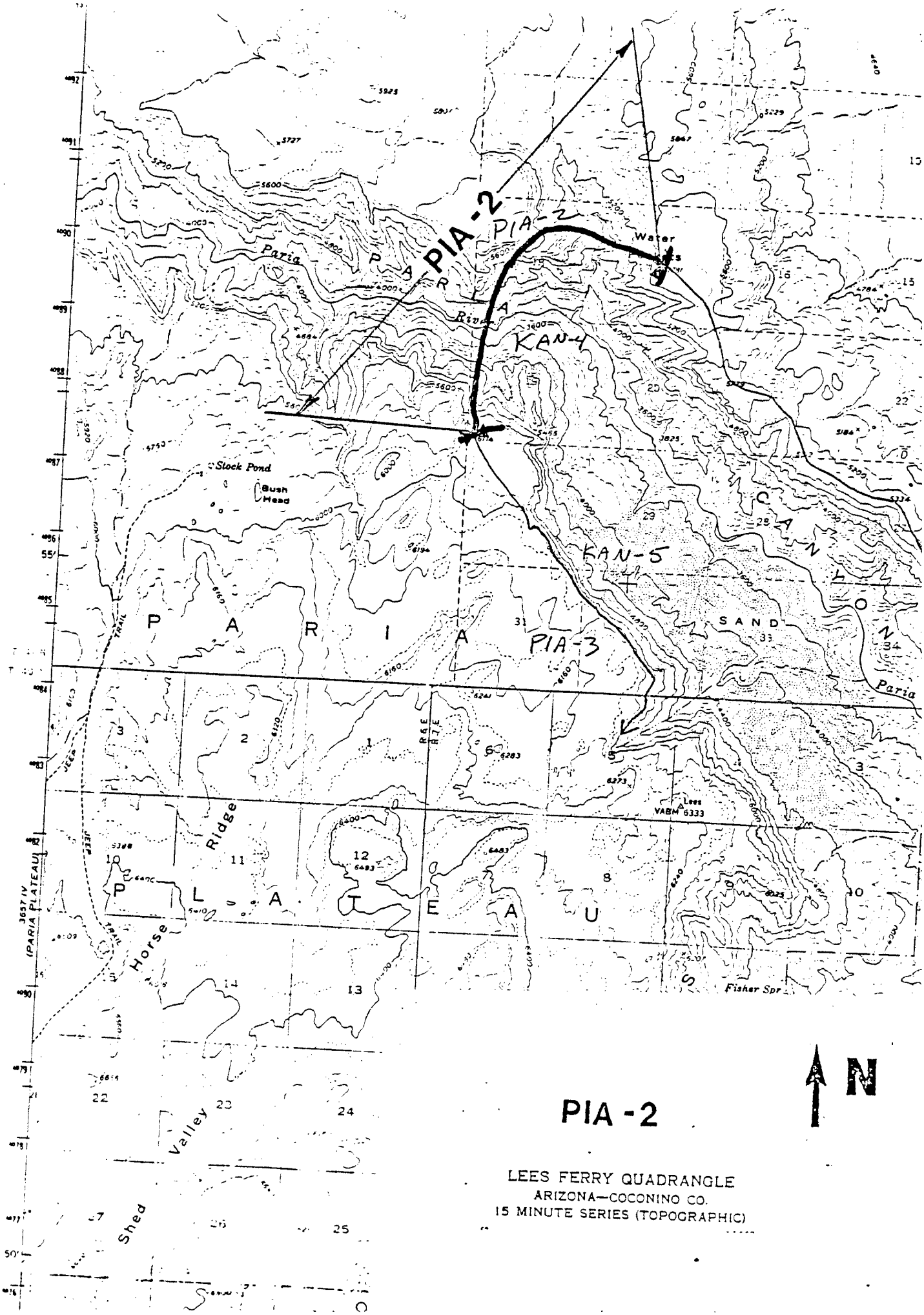


# PIA -2

LEES FERRY QUADRANGLE
ARIZONA—COCONINO CO.
15 MINUTE SERIES (TOPOGRAPHIC)

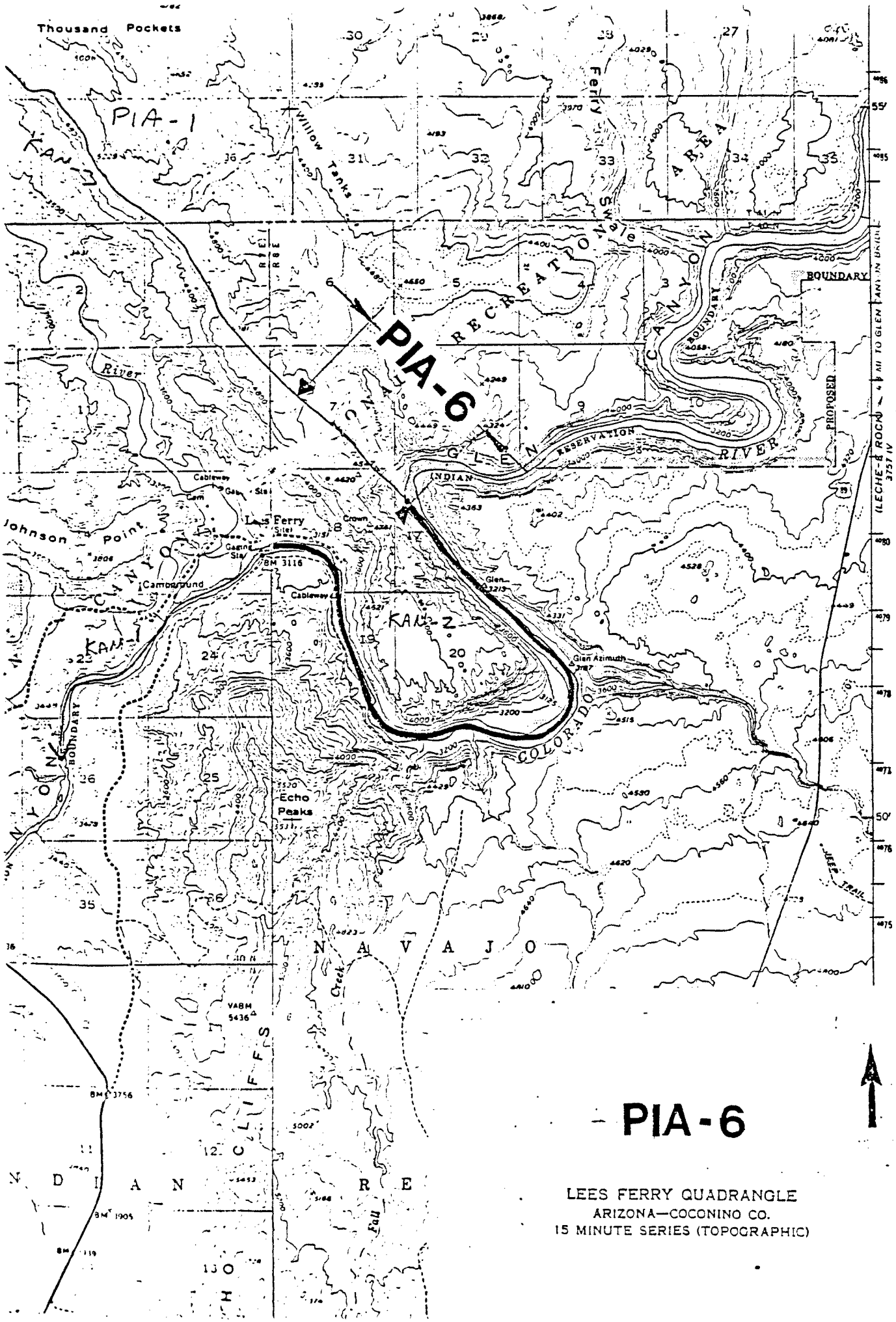


# PIA-6

LEES FERRY QUADRANGLE
ARIZONA—COCONINO CO.
15 MINUTE SERIES (TOPOGRAPHIC)

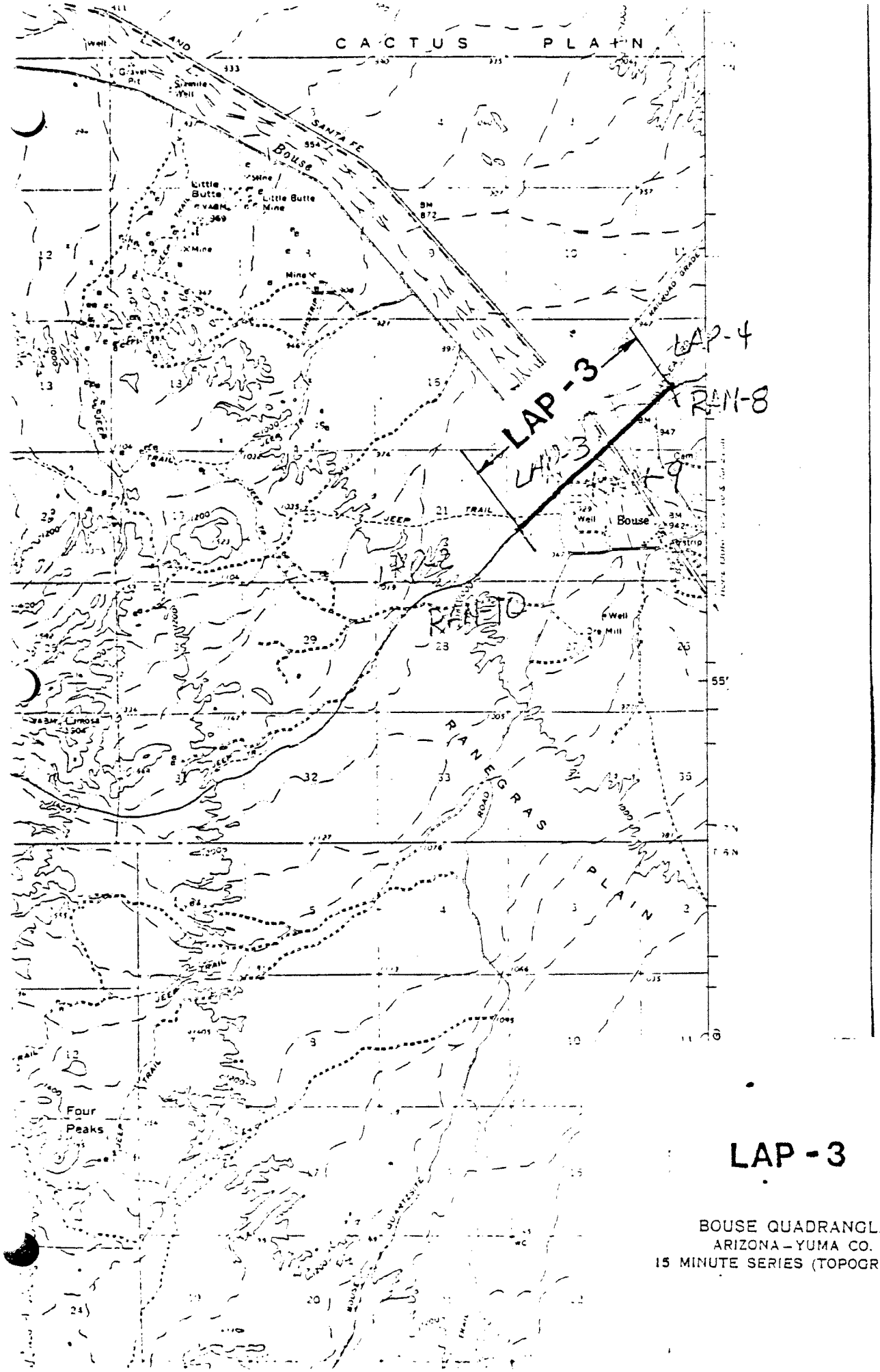


# LAP - 3

BOUSE QUADRANGLE
ARIZONA – YUMA CO.
15 MINUTE SERIES (TOPOGRAPHIC)

## PARIA BASIN - PIA

PIA-1 The topographic divide separating the basin from the Kanab Plateau Basin.

PIA-2 See attached map.

PIA-3 The topographic divide separating the basin from the Kanab Plateau Basin.

PIA-4 The Arizona-Utah State line.

PIA-5 The designated boundary following the centerline of the Colorado River.

PIA-6 See attached map.

## PEACH SPRINGS BASIN - PSC

PSC-1 The topographic divide separating the basin from the Big Sandy Basin to the centerline of Highway 66.

PSC-2 Attached map.

PSC-3 The topographic divide separating the basin from the Big Sandy Basin.

PSC-4 The topographic divide separating the basin from the Verde River Basin.

PSC-5 The topographic divide separating the basin from the Coconino Plateau Basin.

PSC-6 See attached map.

PSC-7 The centerline of the creek from the head of Robbers Roost Canyon to the centerline of the Colorado River.

PSC-8 The centerline of the Colorado River.

PSC-9 See attached map.

PSC-10 See attached map.

PSC-11 The topographic divide separating the basin from the Meadview Basin.

PSC-12 The topographic divide separating the basin from the Hualapai Valley Basin.

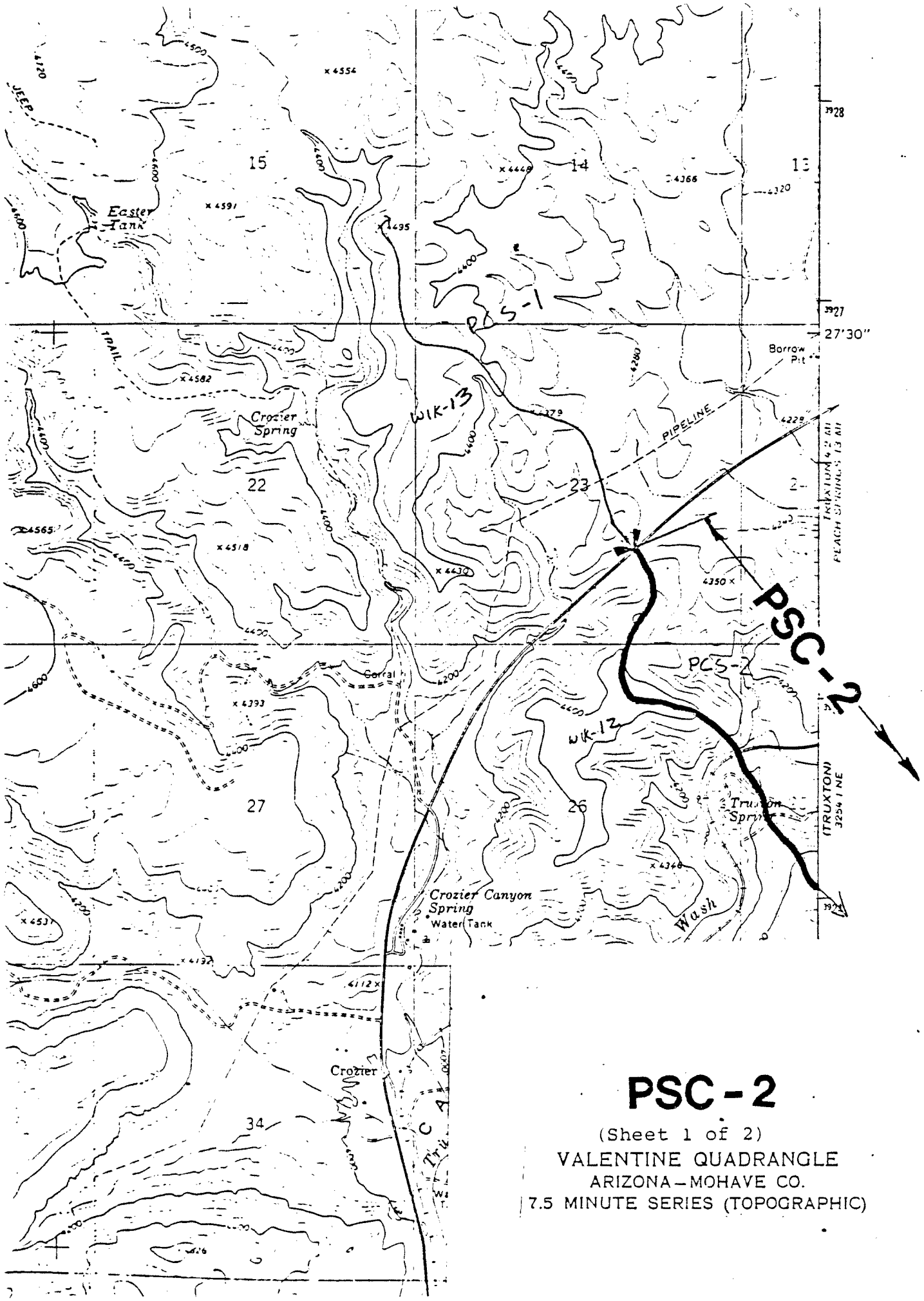


# PSC-2

(Sheet 1 of 2)

VALENTINE QUADRANGLE

ARIZONA–MOHAVE CO.

7.5 MINUTE SERIES (TOPOGRAPHIC)

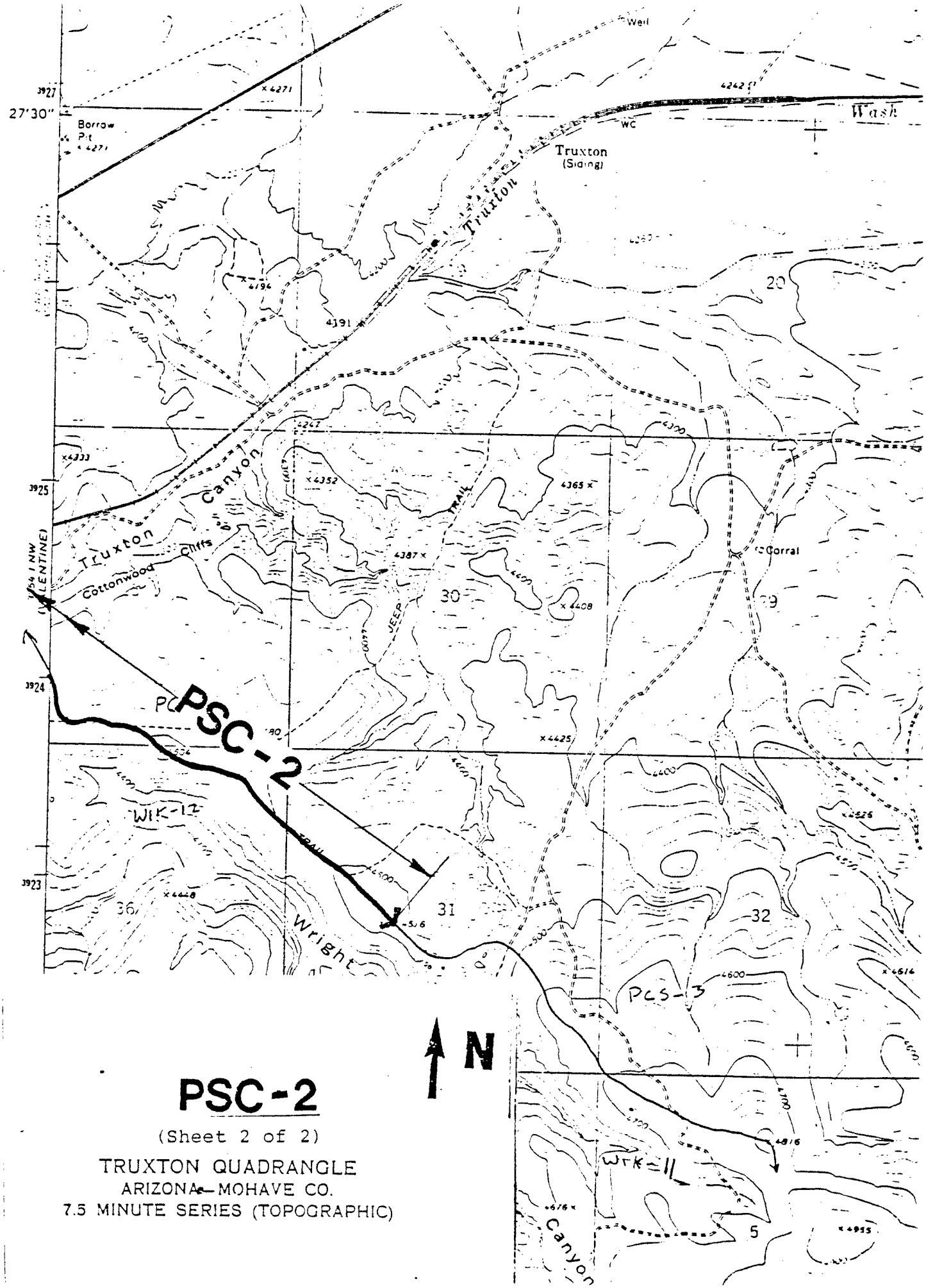


# PSC-2

(Sheet 2 of 2)

TRUXTON QUADRANGLE
ARIZONA—MOHAVE CO.
7.5 MINUTE SERIES (TOPOGRAPHIC)

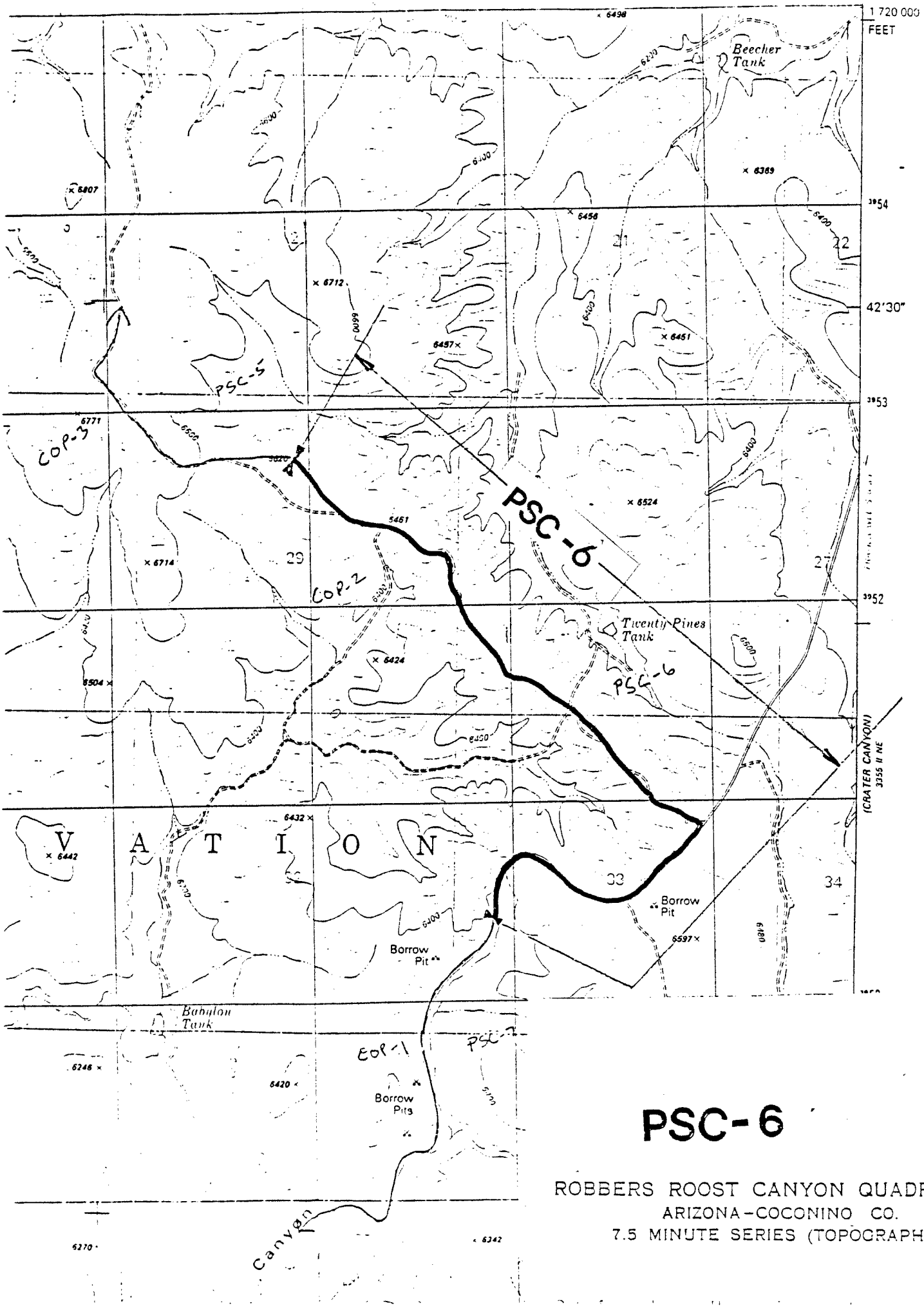


# PSC-6

ROBBERS ROOST CANYON QUADRANGLE
ARIZONA-COCONINO CO.
7.5 MINUTE SERIES (TOPOGRAPHIC)

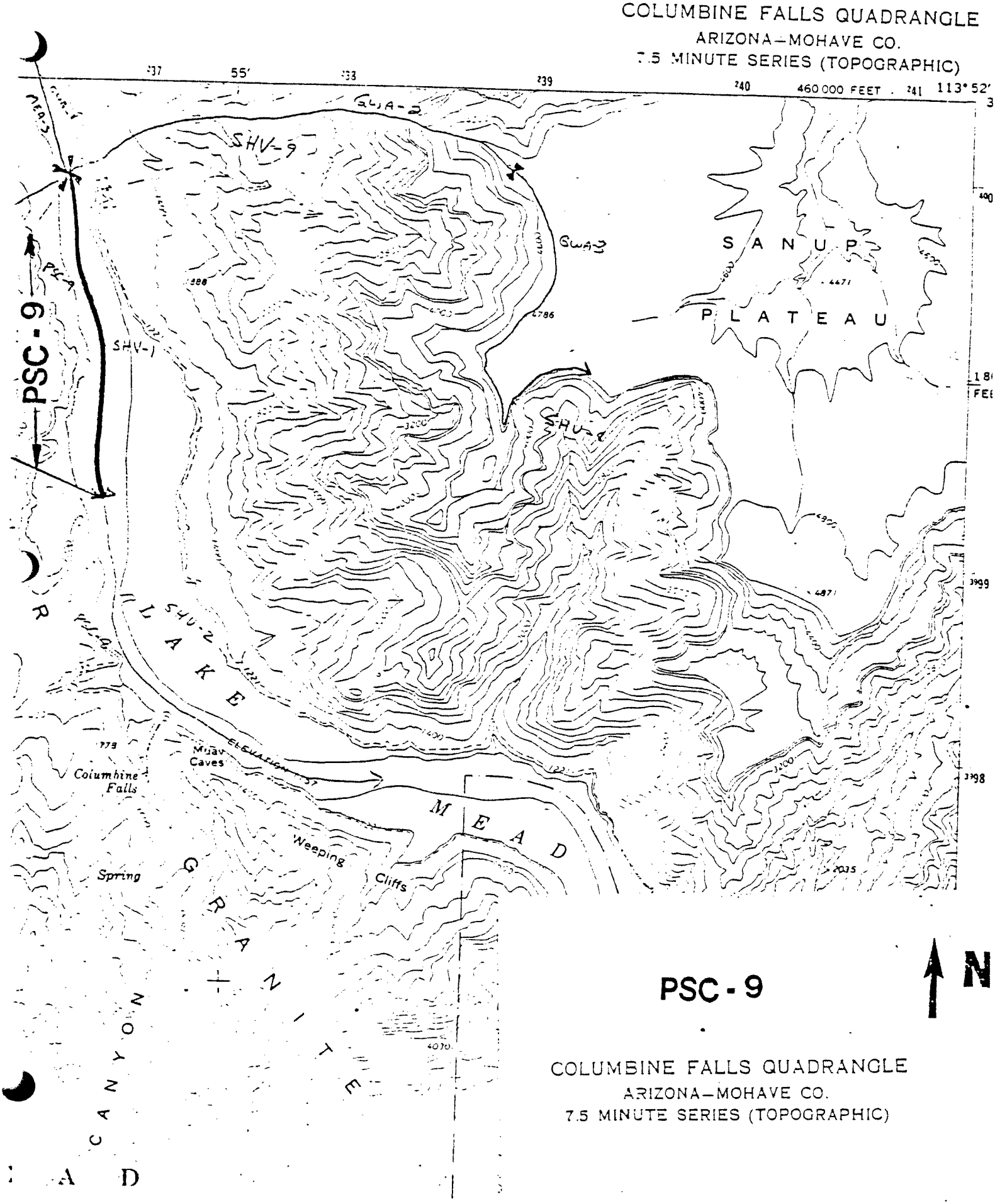


PSC - 9

COLUMBINE FALLS QUADRANGLE
ARIZONA—MOHAVE CO.
7.5 MINUTE SERIES (TOPOGRAPHIC)

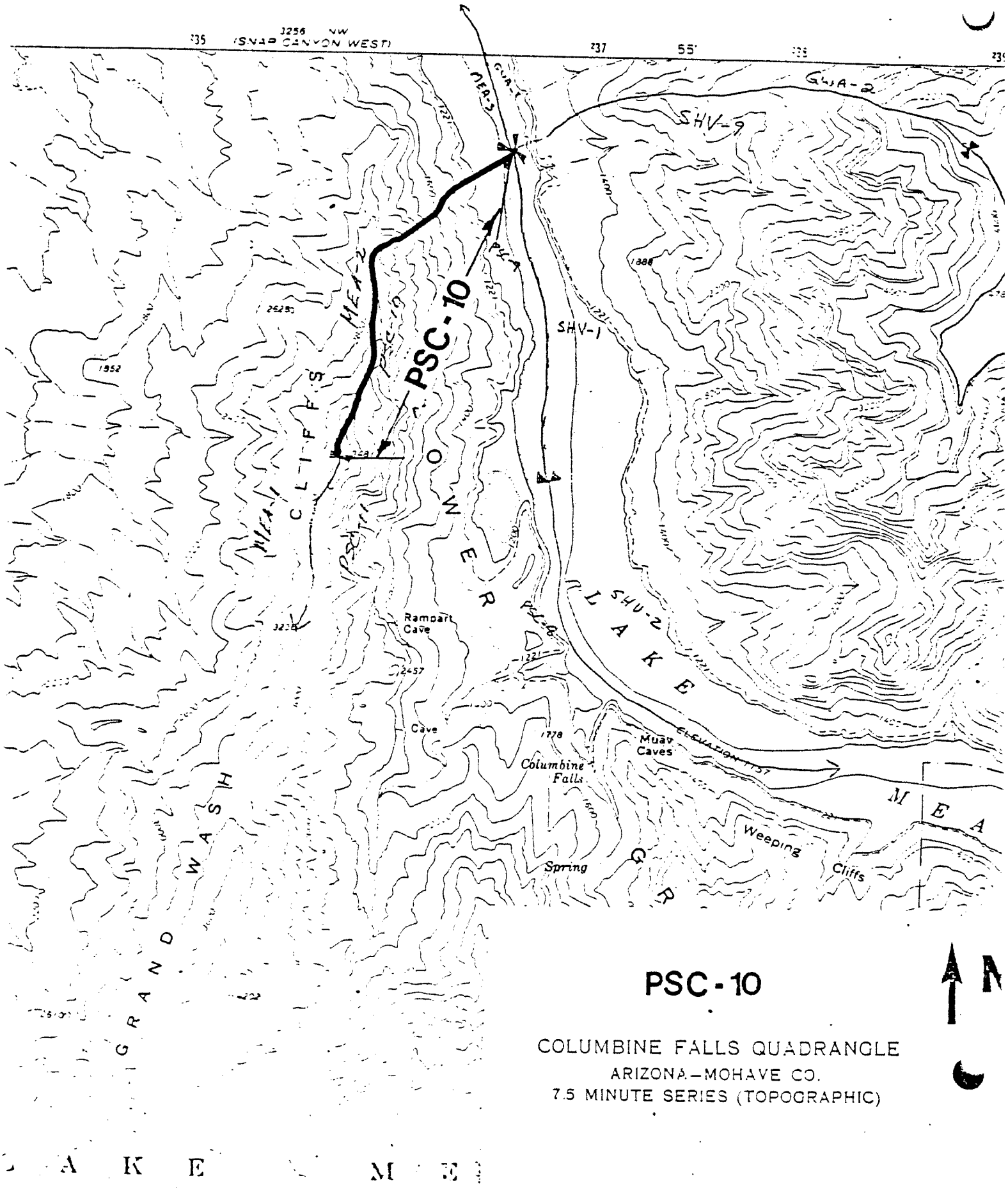


# PSC-10

COLUMBINE FALLS QUADRANGLE
ARIZONA—MOHAVE CO.
7.5 MINUTE SERIES (TOPOGRAPHIC)

## RANEGRAS PLAIN BASIN - RAN

RAN-1 A topographic divide separating the basin from the Harquahala Basin.

RAN-2 See attached map.

RAN-3 A topographic divide separating the basin from the Harquahala Basin.

RAN-4 The topographic divide separating the basin from the McMullen Valley Basin.

RAN-5 The topographic divide separating the basin from the Butler Valley Basin.

RAN-6 See attached map.

RAN-7 The topographic divide separating the basin from the Butler Valley Basin.

RAN-8 A topographic divide separating the basin from Parker Basin.

RAN-9 See attached map.

RAN-10 A topographic divide separating the basin from Parker Basin.

RAN-11 The topographic divide separating the basin from the Lower Gila Basin.

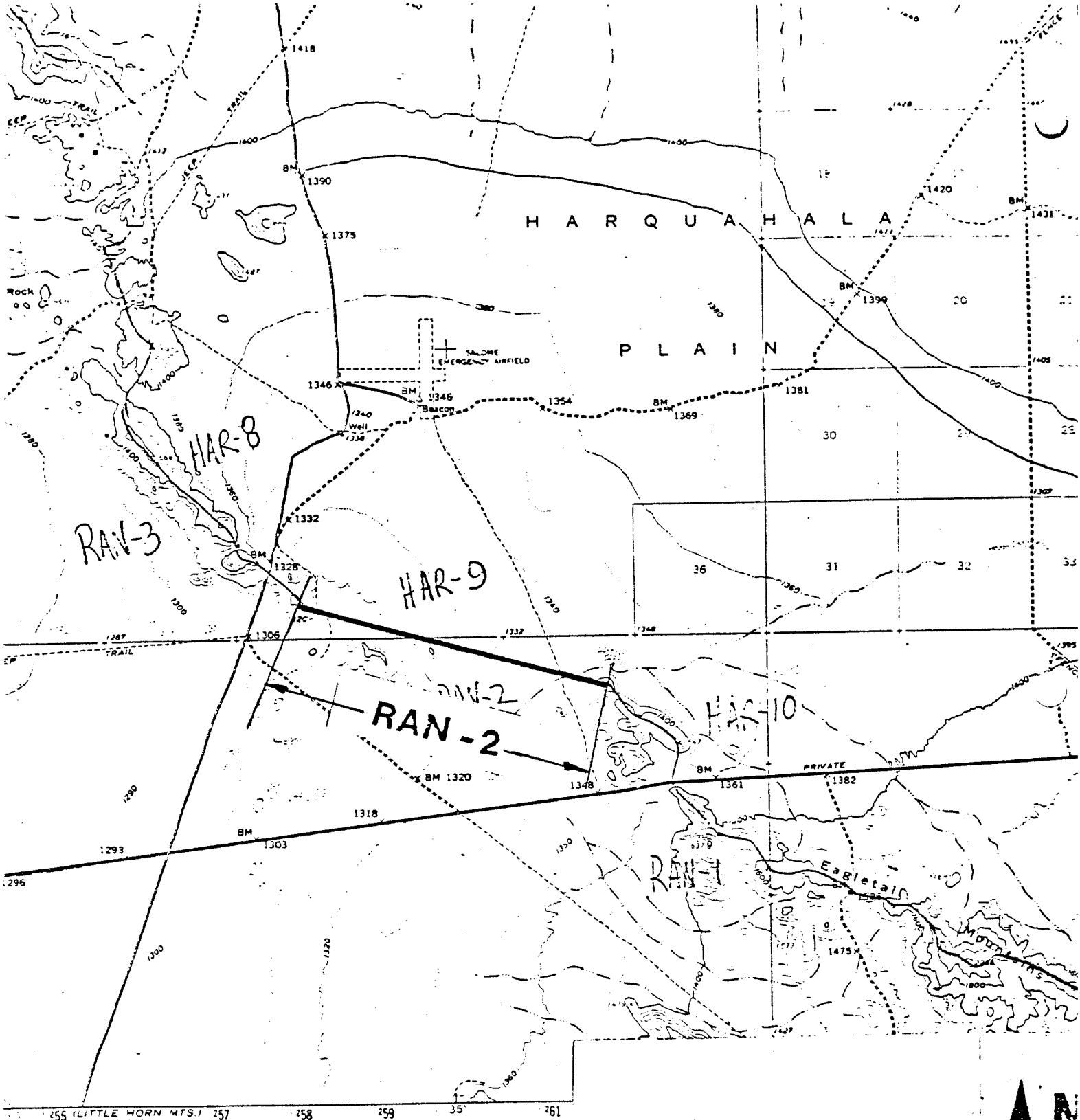


# RAN-2

HOPE QUADRANGLE
ARIZONA–YUMA CO.
15 MINUTE SERIES (TOPOGRAPHIC)


MAP COMPLIES WITH NATIONAL MAP ACCURACY STANDARDS
CAL SURVEY, DENVER, COLORADO 80225 OR WASHINGTON, D. C. 20242
ING TOPOGRAPHIC MAPS AND SYMBOLS IS AVAILABLE ON REQUEST

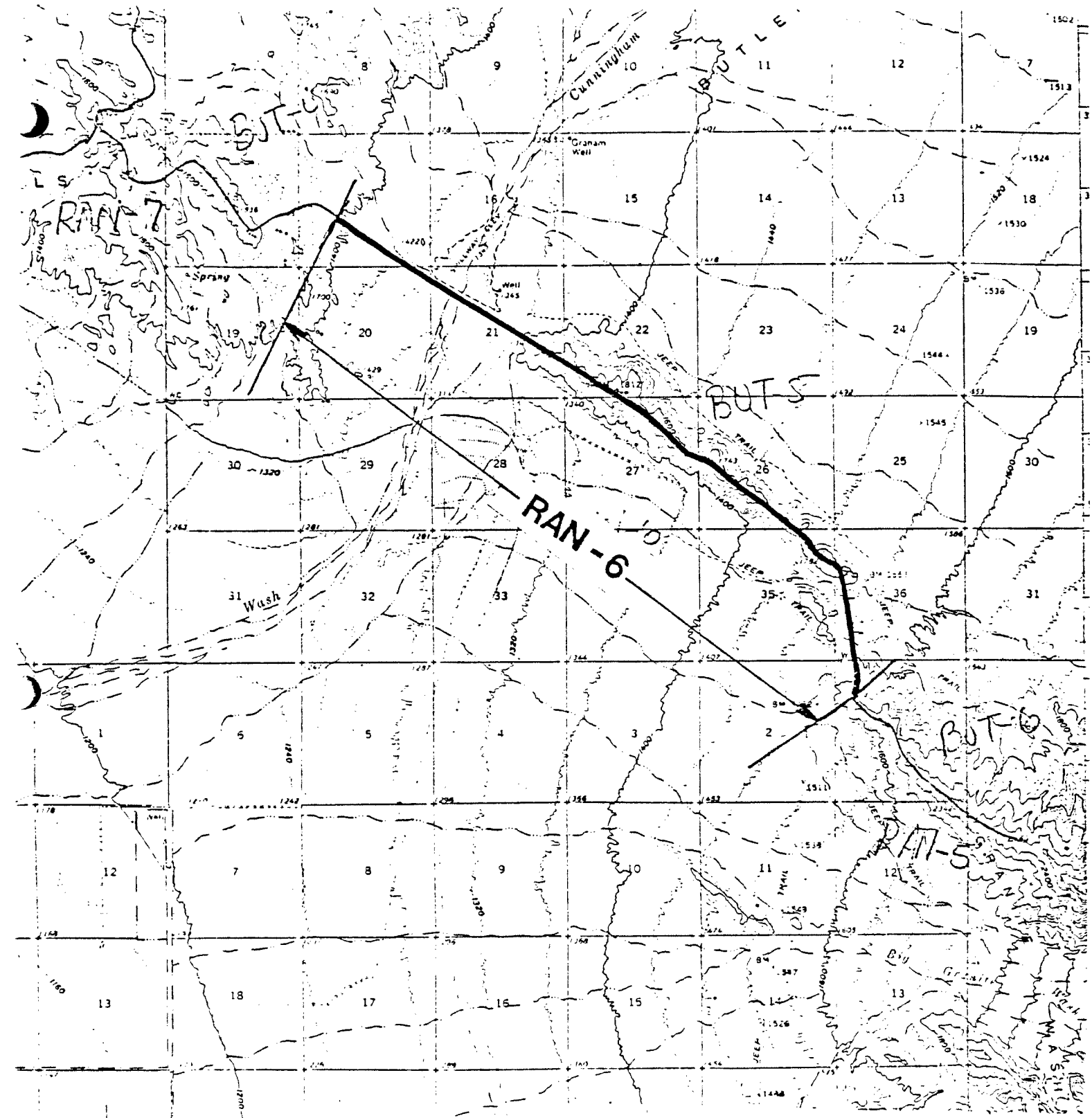


RAN - 6

N

UTTING QUADRANGLE
ARIZONA–YUMA CO.
15 MINUTE SERIES (TOPOGRAPHIC)

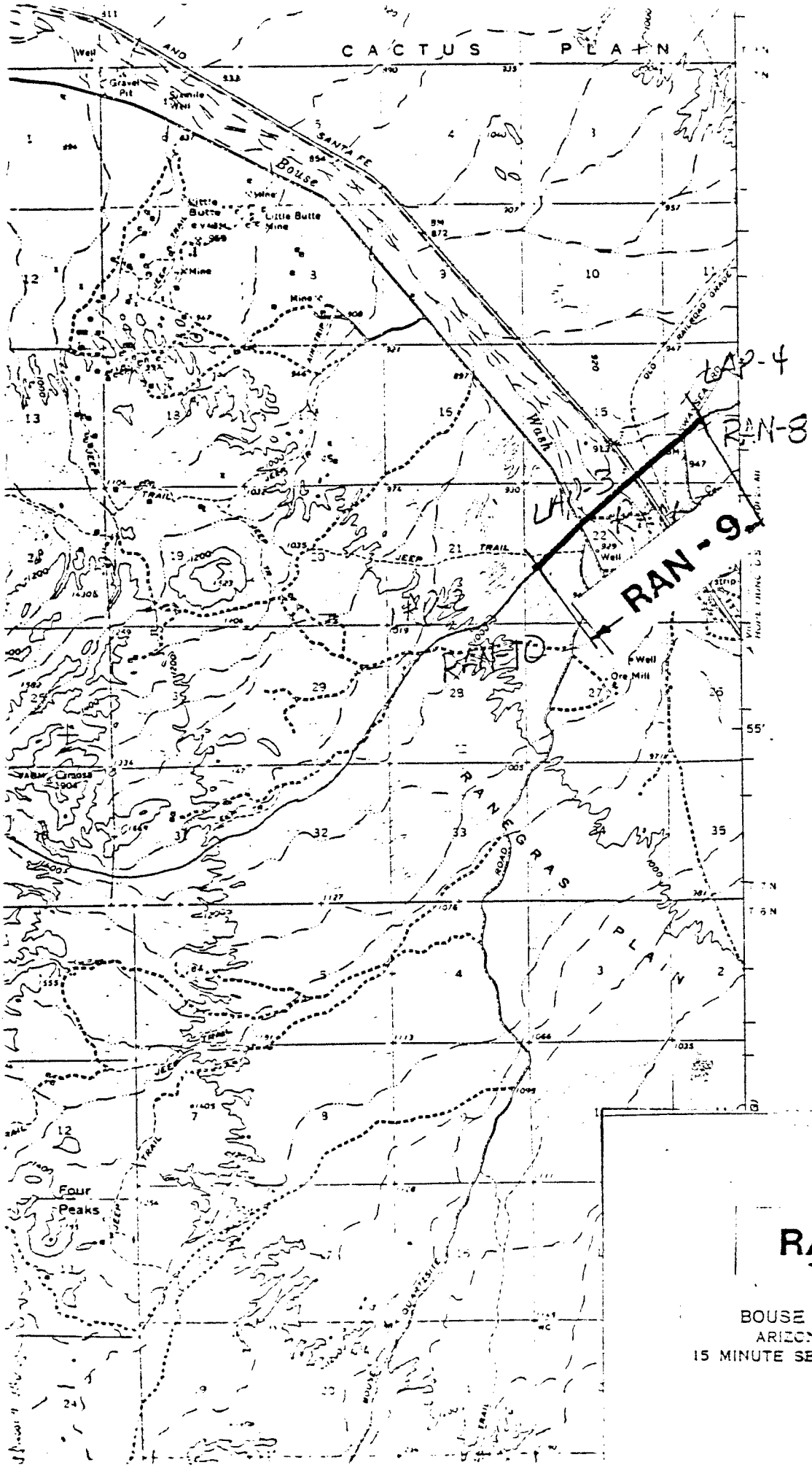


# RAN - 9

N

BOUSE QUADRANGLE
ARIZONA – YUMA CO.
15 MINUTE SERIES (TOPOGRAPHIC)

## SACRAMENTO VALLEY BASIN - SAC

SAC-1 The designated boundary beginning at the intersection of the line between Townships 15 and 16 North and the California-Arizona State line, thence proceeding east along the line between Townships 15 and 16 North to the topographic divide separating the basin from the Sacramento Valley Basin, and proceeding along such topographic divide.

SAC-2 The topographic divide separating the basin from the Bill Williams Basin.

SAC-3 See attached map.

SAC-4 The topographic divide separating the basin from the Bill Williams Basin.

SAC-5 The topographic divide separating the basin from the Big Sandy Basin.

SAC-6 The topographic divide separating the basin from the Hualapai Valley Basin. See attached map for line segment through the City of Kingman.

SAC-7 The topographic divide separating the basin from the Detrital Valley Basin.

SAC-8 The topographic divide separating the basin from the Lake Mohave Basin.

SAC-9 See attached map.

SAC-10 The California-Arizona State line.

SAC-2

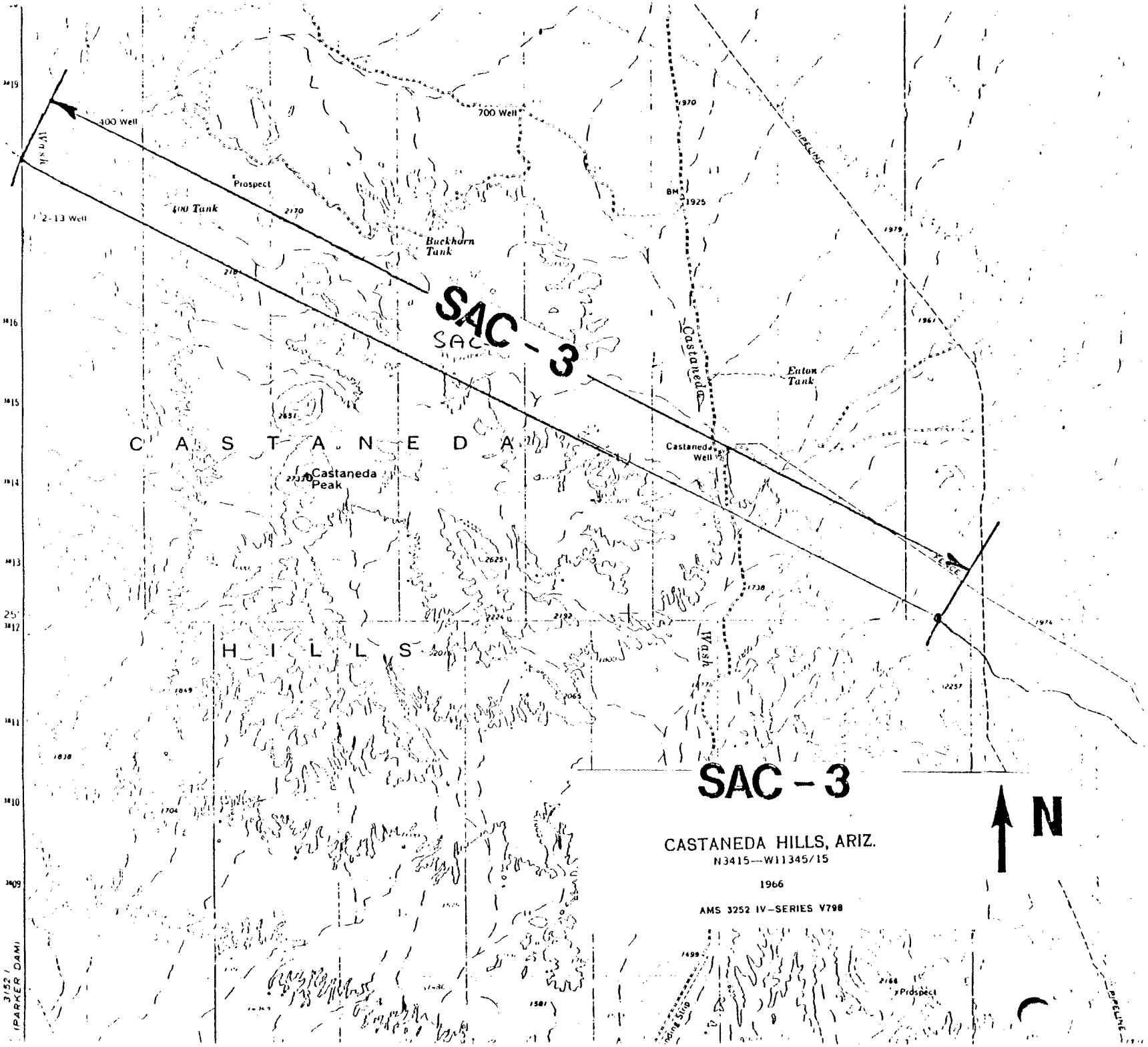
SAC - 3
SAC - 3
CASTANEDA HILLS, ARIZ.
N3415—W11345/15
1966
AMS 3252 IV—SERIES V798
N
400 Well
700 Well
Prospect
400 Tank
2-13 Well
Buckhorn Tank
Castaneda
Eaton Tank
Castaneda Well
Castaneda Peak
C A S T A N E D A
H I L L S
Wash
PIPELINE
BM 1925
(PARKER DAM)

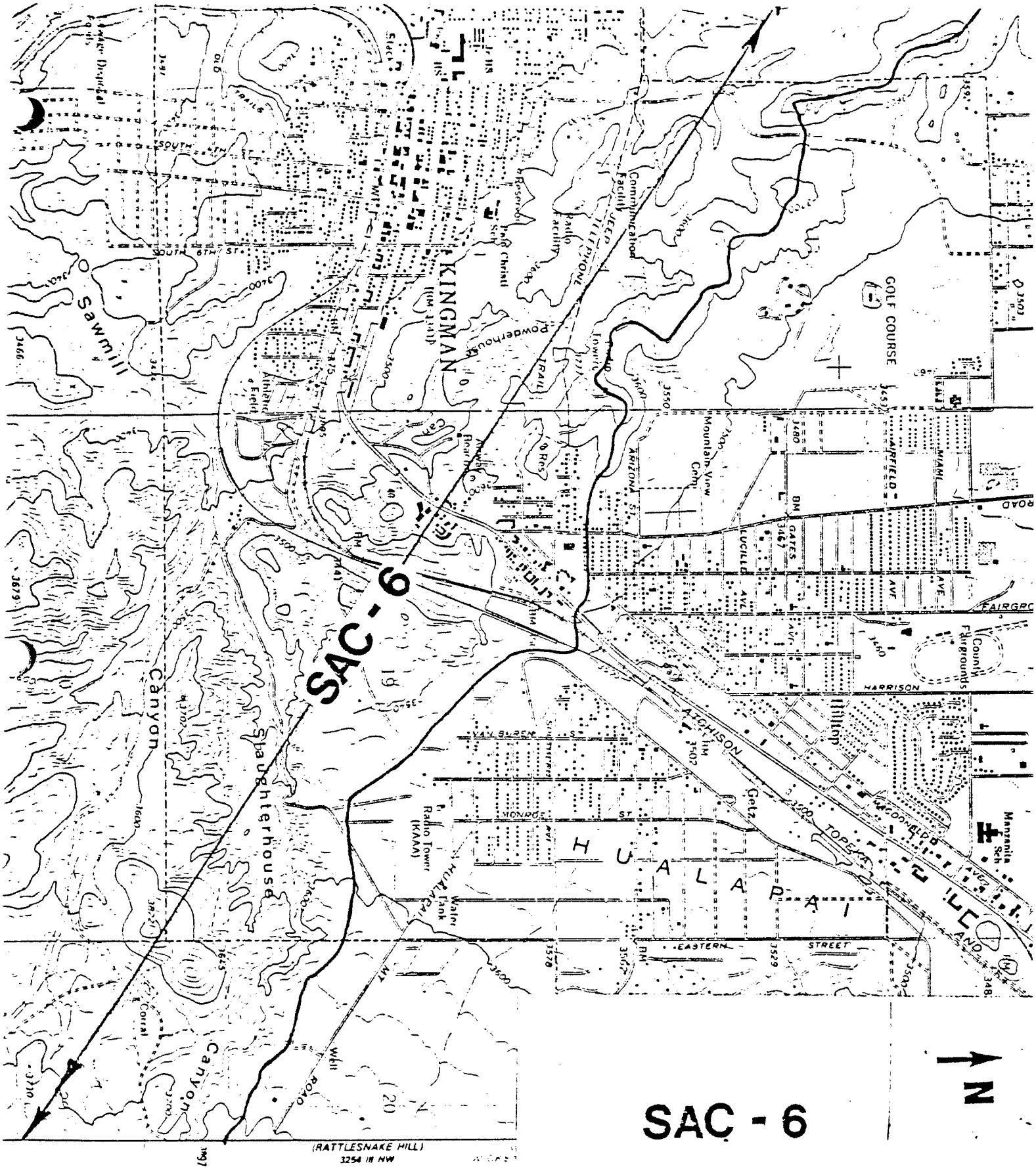


# SAC - 6

KINGMAN QUADRANGLE
ARIZONA – MOHAVE CO.
7.5 MINUTE SERIES (TOPOGRAPHIC)

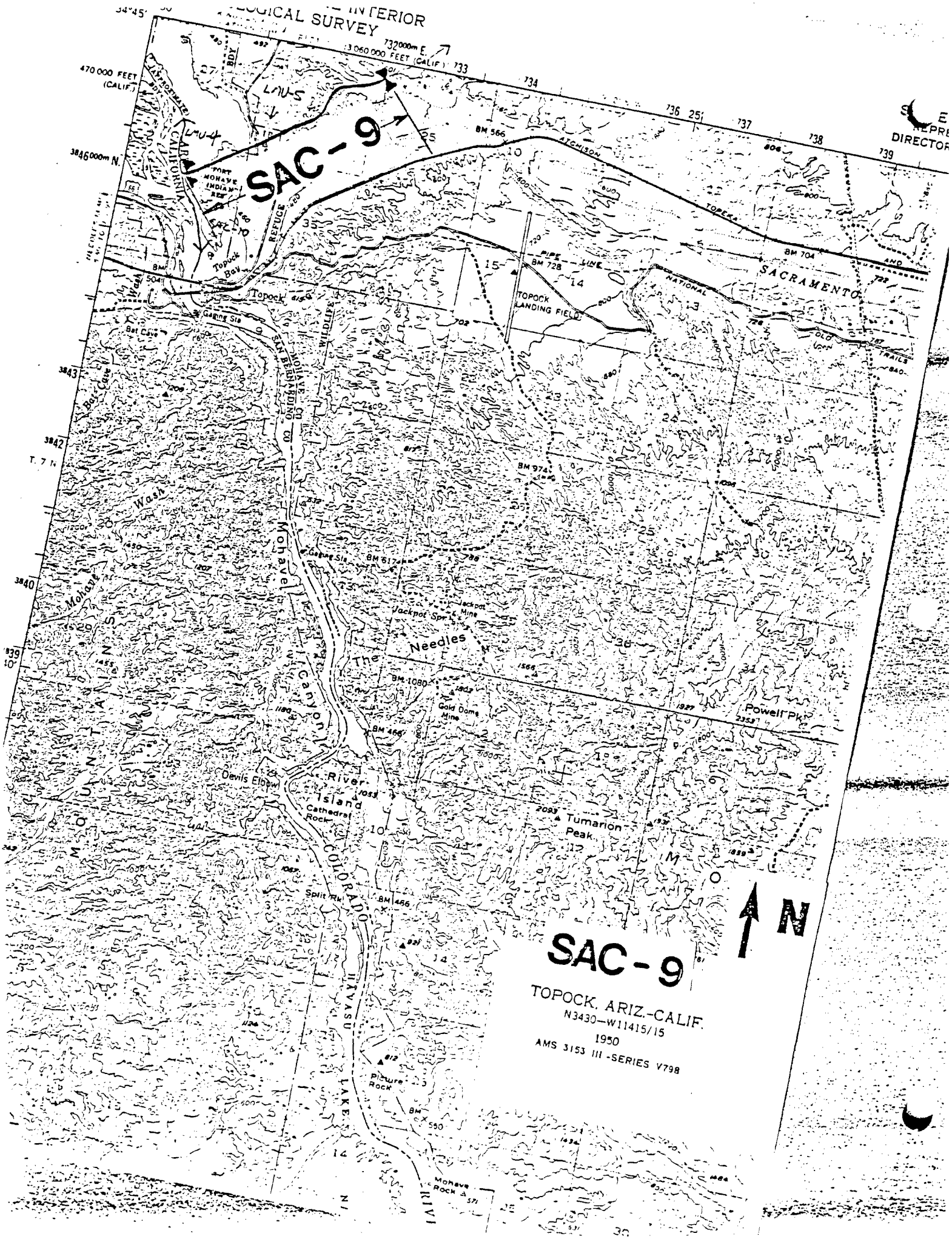

INTERIOR
GICAL SURVEY
SAC-9
SAC-9
TOPOCK, ARIZ.-CALIF.
N3430—W11415/15
1950
AMS 3153 III -SERIES V798
N
Topock
Topock Bay
Gaging Sta
Bat Cave
Mohave Wash
Mohave Canyon
The Needles
Jackpot Spr
Jackpot Mine
Gold Dome Mine
Powell Pk
Devils Elbow
River Island
Cathedral Rock
Tumarion Peak
Split Rk
Picture Rock
Mohave Rock
COLORADO
HAVASU LAKE
SACRAMENTO
TOPEKA
ATCHISON
PIPE LINE
NATIONAL
OLD TRAILS
TOPOCK LANDING FIELD
FORT MOHAVE INDIAN RES
CALIFORNIA
REFUGE
WILDLIFE
SAN BERNARDINO CO
MOHAVE CO
MOUNTAINS

SAFFORD BASIN
GILA VALLEY SUB-BASIN - GVA

GVA-1 The drainage divide separating the sub-basin and the San Simon Valley Sub-Basin of the Safford Basin.

GVA-2 See SSI-4.

GVA-3 The drainage divide separating Willow Spring Wash and the next wash immediately to the north.

GVA-4 The drainage divide separating the sub-basin and the Willcox Basin.

GVA-5 The drainage divide separating the sub-basin and the Aravaipa Canyon Basin.

GVA-6 See attached map.

GVA-7 The drainage divide separating the sub-basin and the Bonita Creek Basin.

GVA-8 See attached map.

GVA-9 The drainage divide separating the sub-basin and the Duncan Valley Basin.

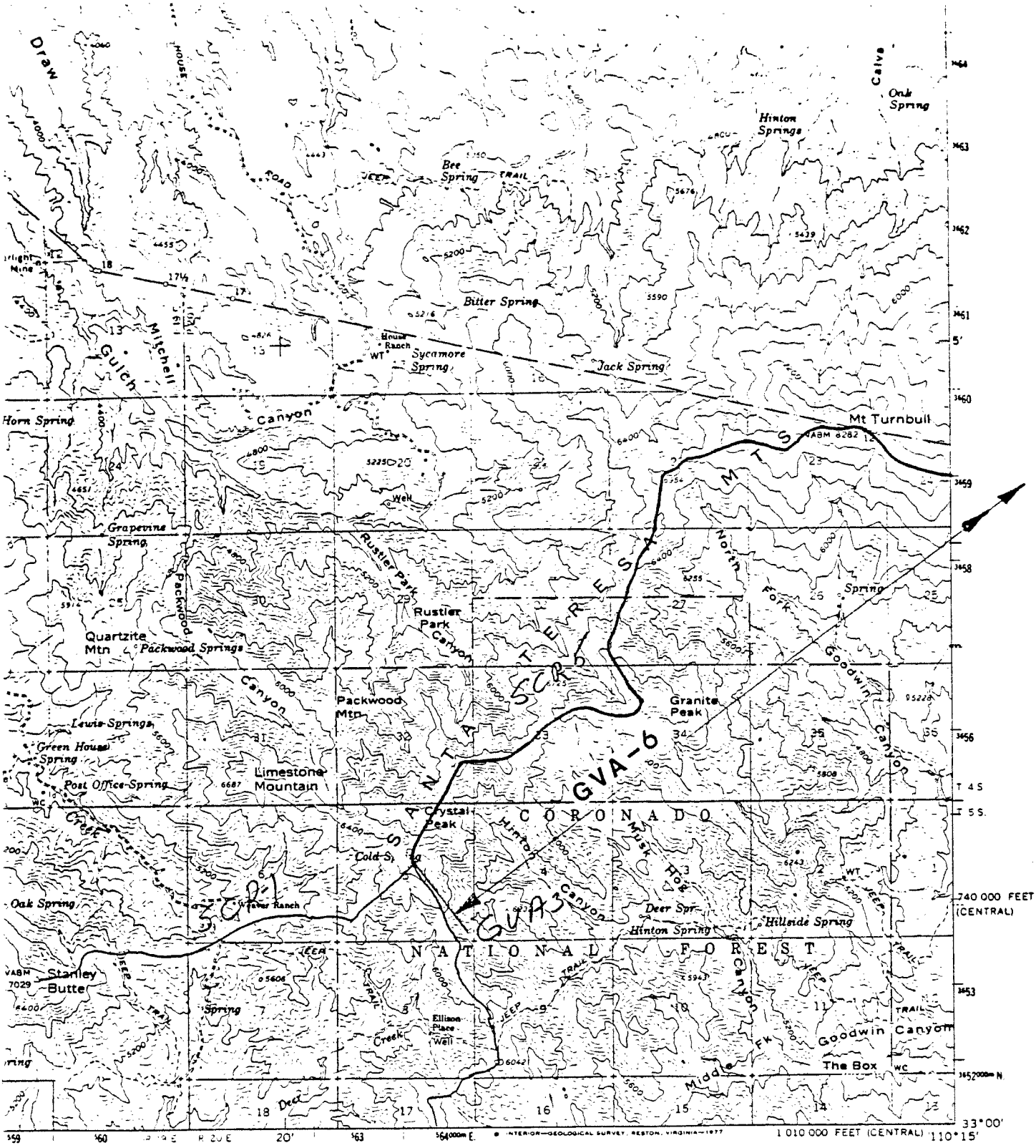


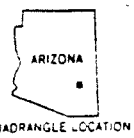


QUADRANGLE LOCATION

(Sheet 1 of 3)

# GVA-6

SAN CARLOS RESERVOIR QUADRANGLE
ARIZONA
15 MINUTE SERIES (TOPOGRAPHIC)

N

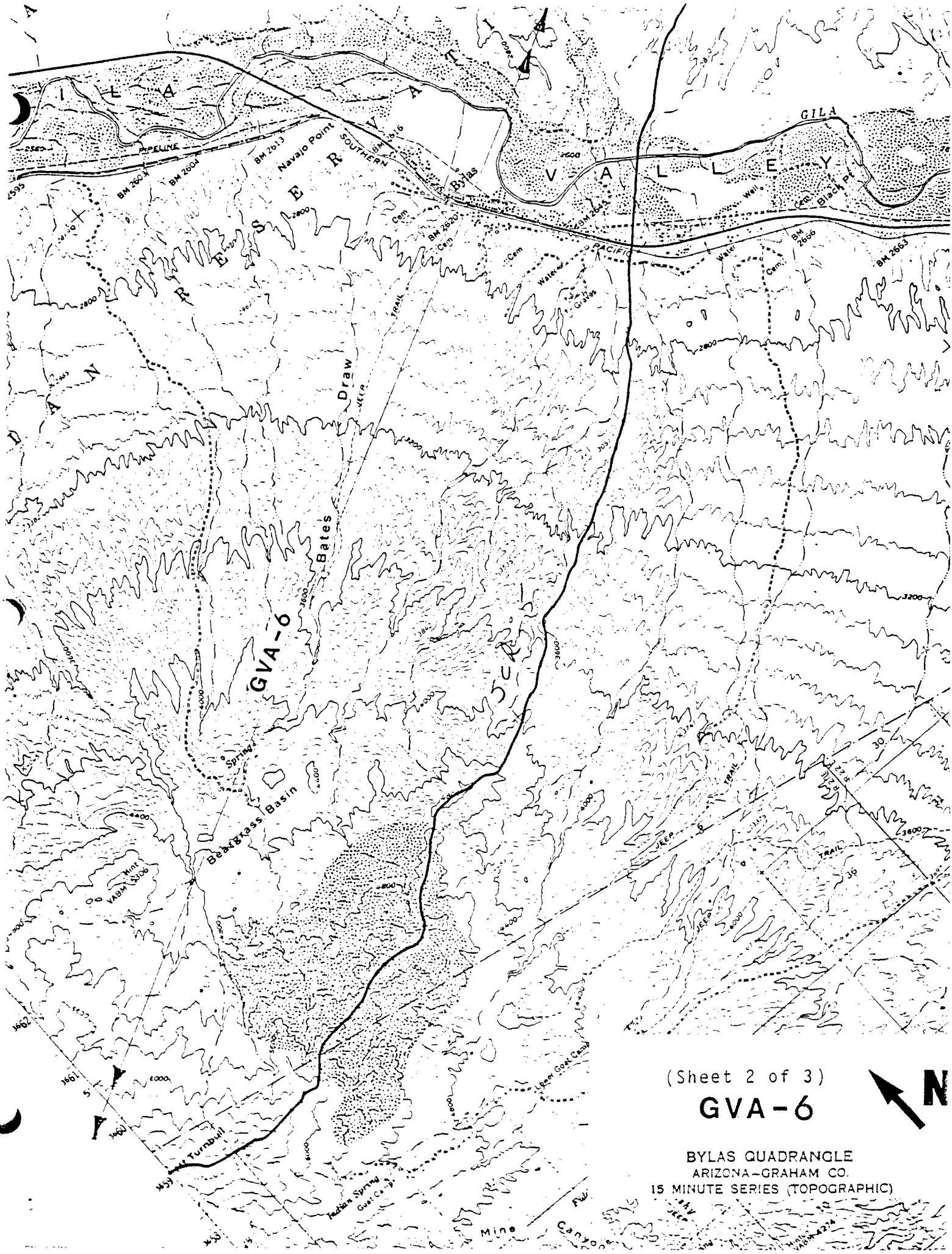


(Sheet 2 of 3)

# GVA-6

BYLAS QUADRANGLE
ARIZONA-GRAHAM CO.
15 MINUTE SERIES (TOPOGRAPHIC)

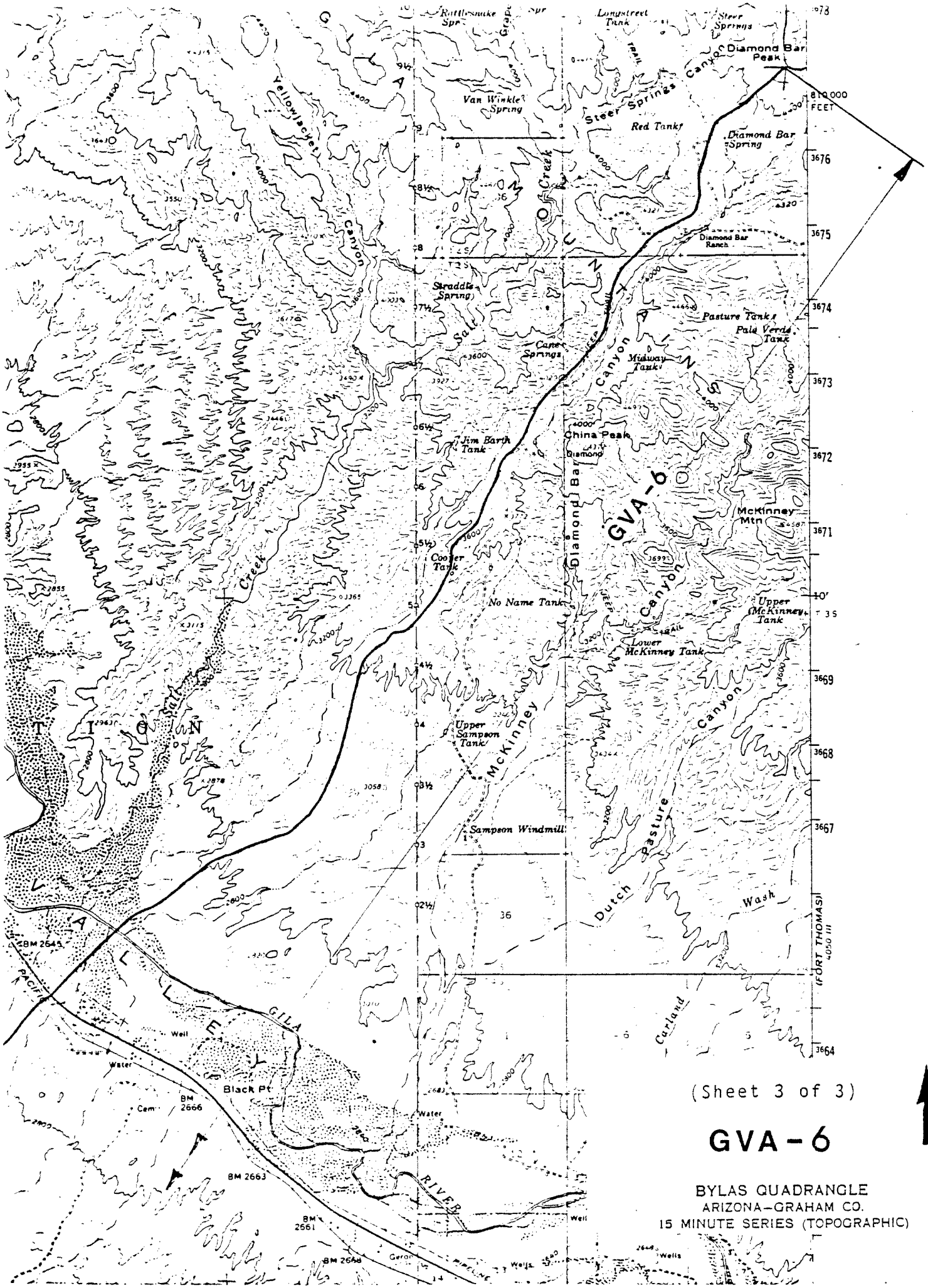


(Sheet 3 of 3)

# GVA-6

BYLAS QUADRANGLE
ARIZONA–GRAHAM CO.
15 MINUTE SERIES (TOPOGRAPHIC)

N

UNITED STATES
DEPARTMENT OF THE INTERIOR
GEOLOGICAL SURVEY

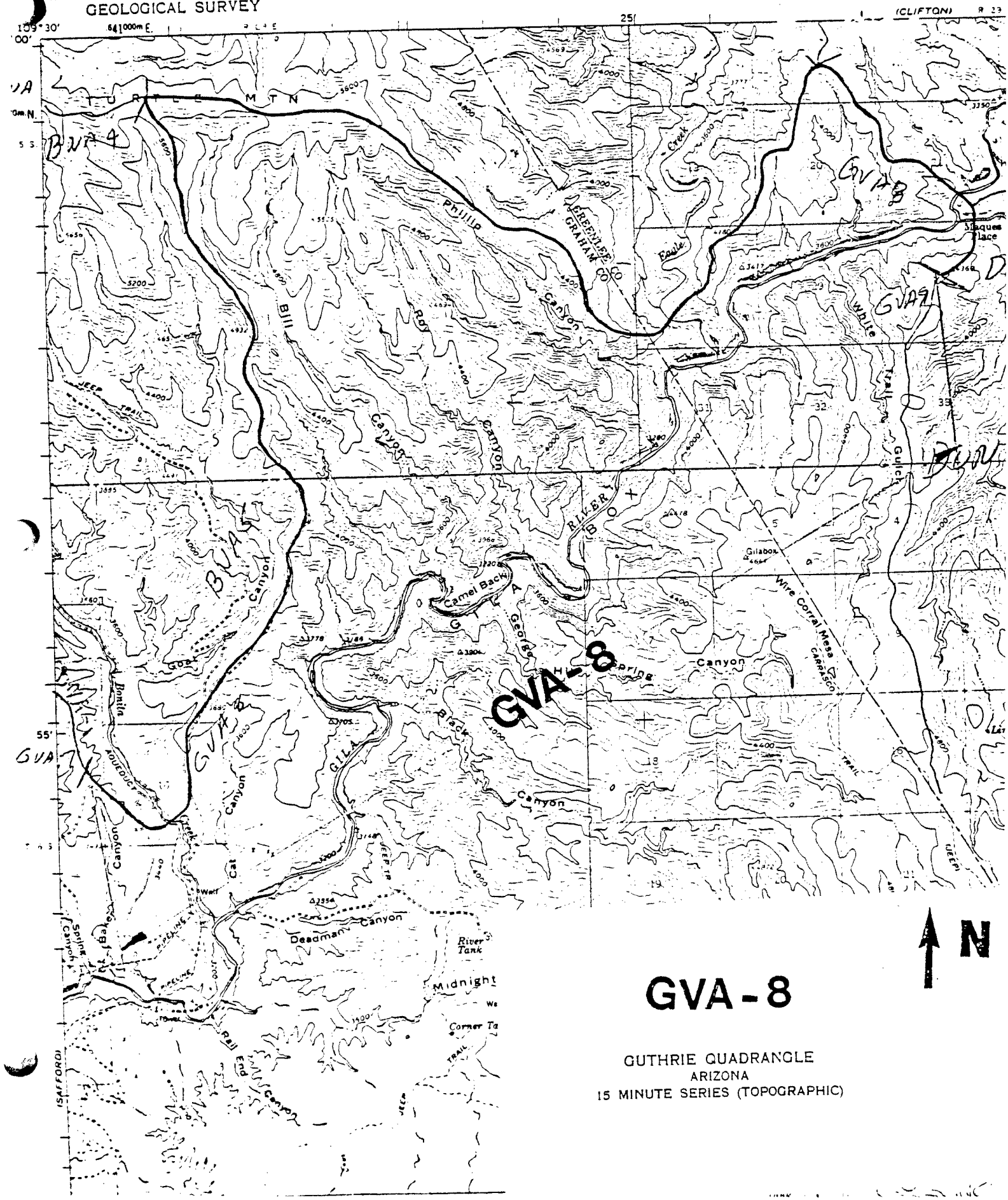


# GVA-8

GUTHRIE QUADRANGLE
ARIZONA
15 MINUTE SERIES (TOPOGRAPHIC)

SAFFORD BASIN

SAN CARLOS VALLEY SUB-BASIN - SCR

SCR-1 The drainage divide separating the streams which discharge to the Gila River upstream from Coolidge Dam and those streams which discharge downstream from Coolidge Dam.

SCR-2 The drainage divide separating the sub-basin and the Salt River Basin.

SCR-3 The drainage divide between the sub-basin and the Bonita Creek Basin.

SCR-4 See attached map.

SCR-5 The drainage divide separating the sub-basin and the Bonita Creek Basin.

SCR-6 See attached map for GVA-6, SCR-6 corresponds to GVA-6.

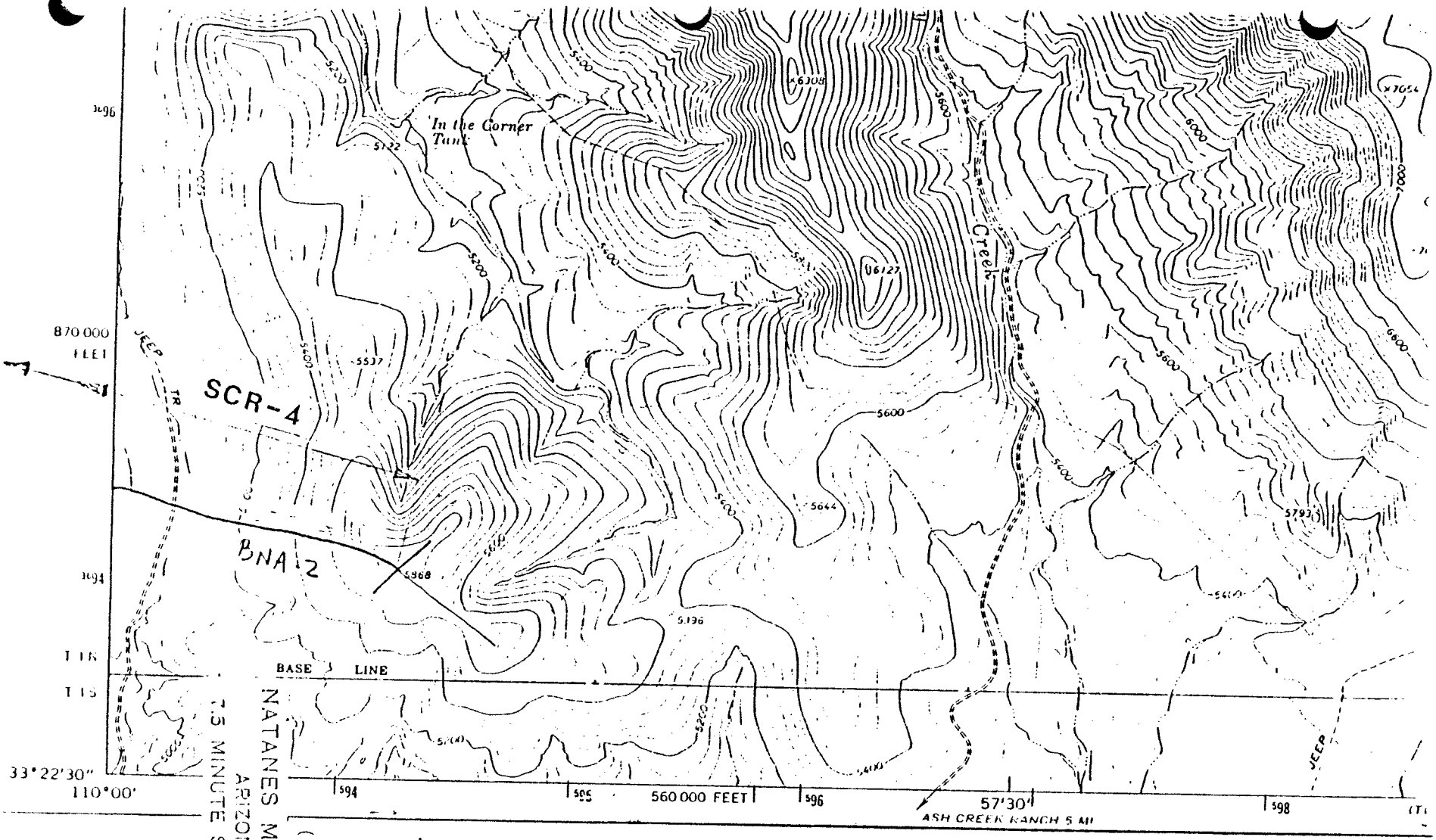


NATANES MTS. NW QUADRANGLE
ARIZONA-GRAHAM CO
7.5 MINUTE SERIES (TOPOGRAPHIC)

**SCR-4**
(Sheet 3 of 3)

N

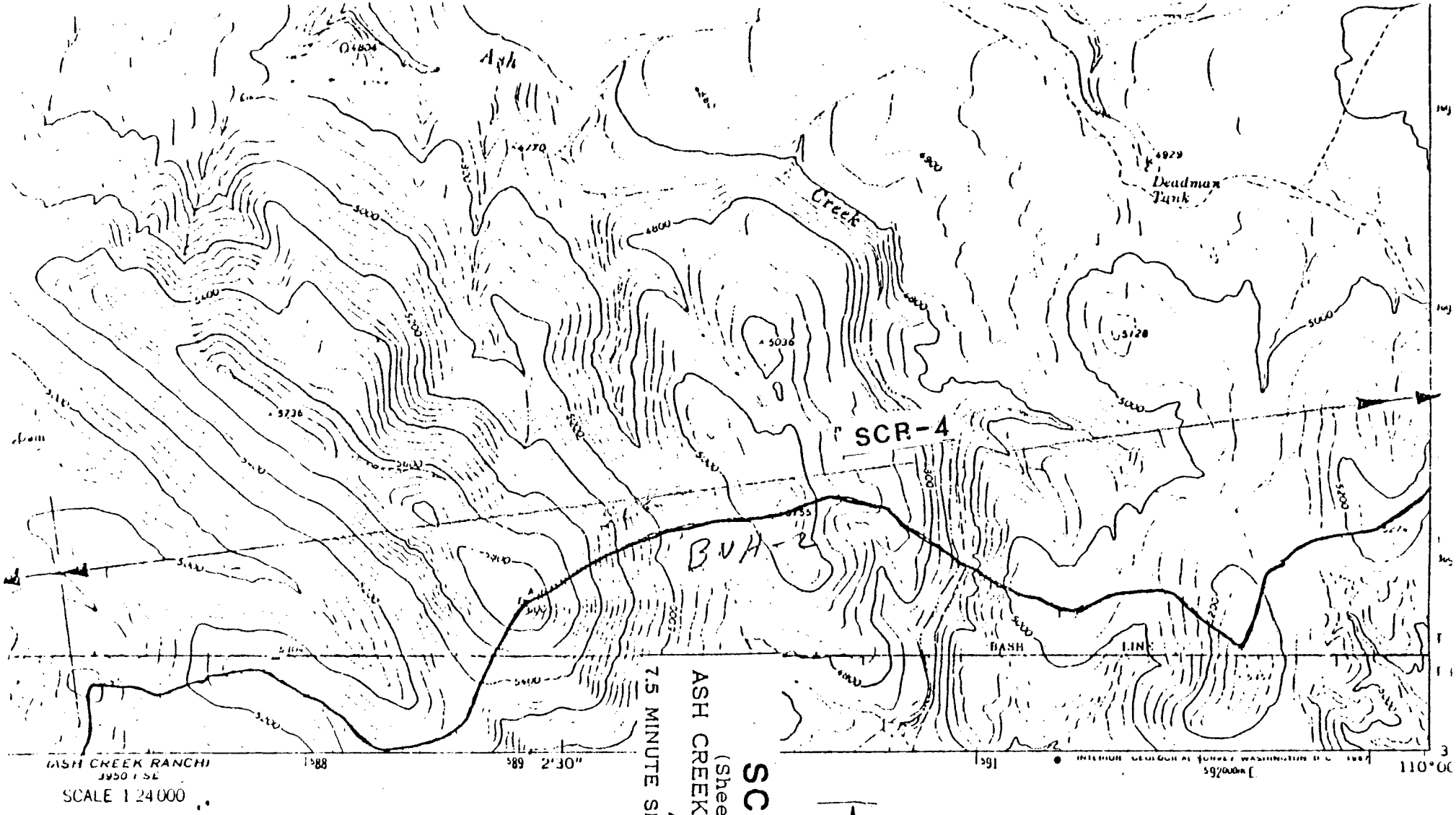


SCR-4
(Sheet 2 of 3)
ASH CREEK NE QUADRANGLE
ARIZONA
7.5 MINUTE SERIES (TOPOGRAPHIC)

N

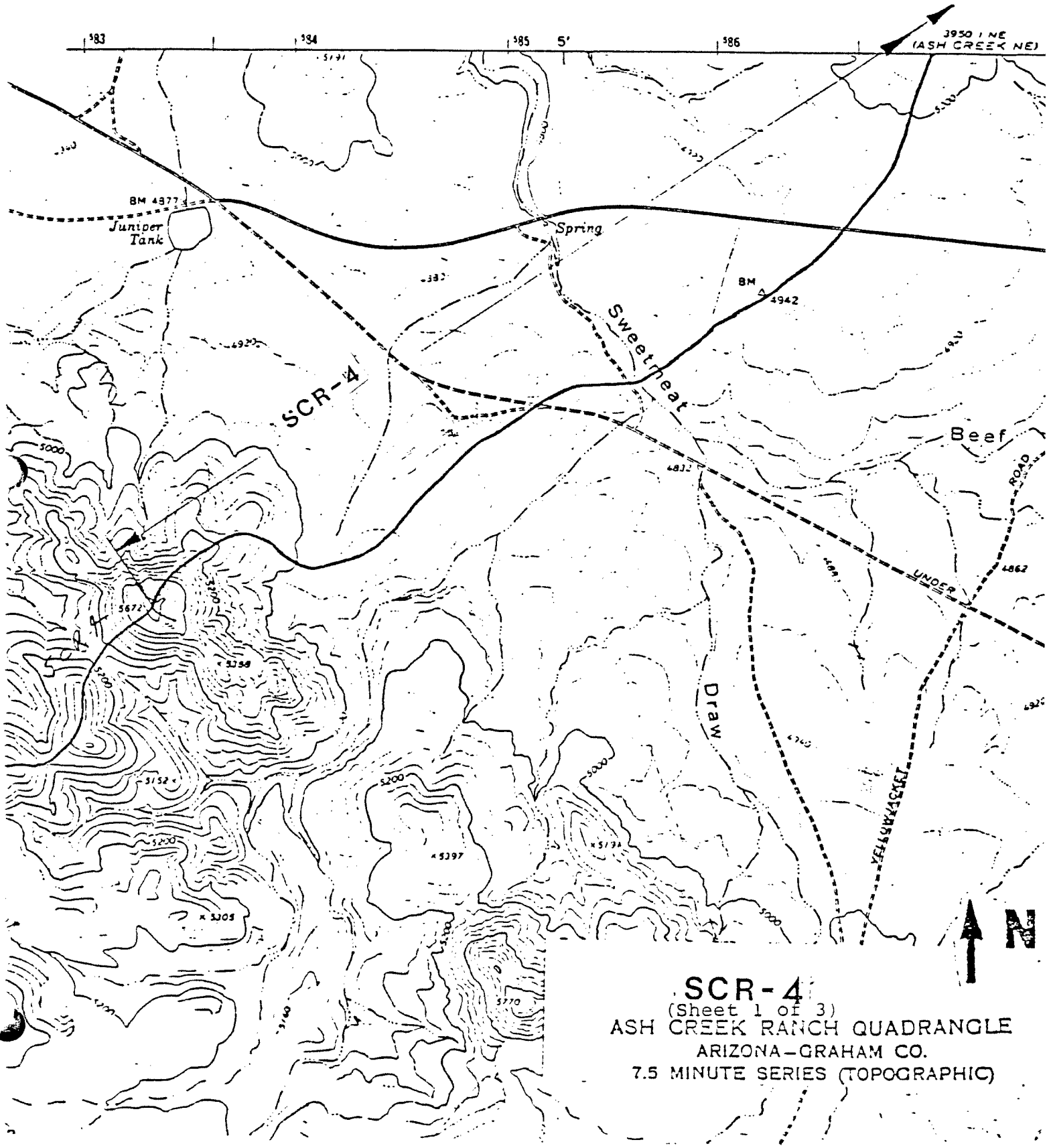


SCR-4
(Sheet 1 of 3)
ASH CREEK RANCH QUADRANGLE
ARIZONA–GRAHAM CO.
7.5 MINUTE SERIES (TOPOGRAPHIC)

SAFFORD BASIN

SAN SIMON VALLEY SUB-BASIN - SSI

SSI-1 The drainage divide separating the sub-basin and the San Bernardino Valley Basin.

SSI-2 The drainage divide separating the sub-basin and the Willcox Basin.

SSI-3 The drainage divide separating Willow Spring Wash and the next wash immediately to the north.

SSI-4 See attached map.

SSI-5 The drainage divide separating the sub-basin and the Gila Valley Sub-Basin of the Safford Basin.

SSI-6 The drainage divide separating the sub-basin and the Duncan Valley Basin.

SSI-7 The Arizona-New Mexico State border.

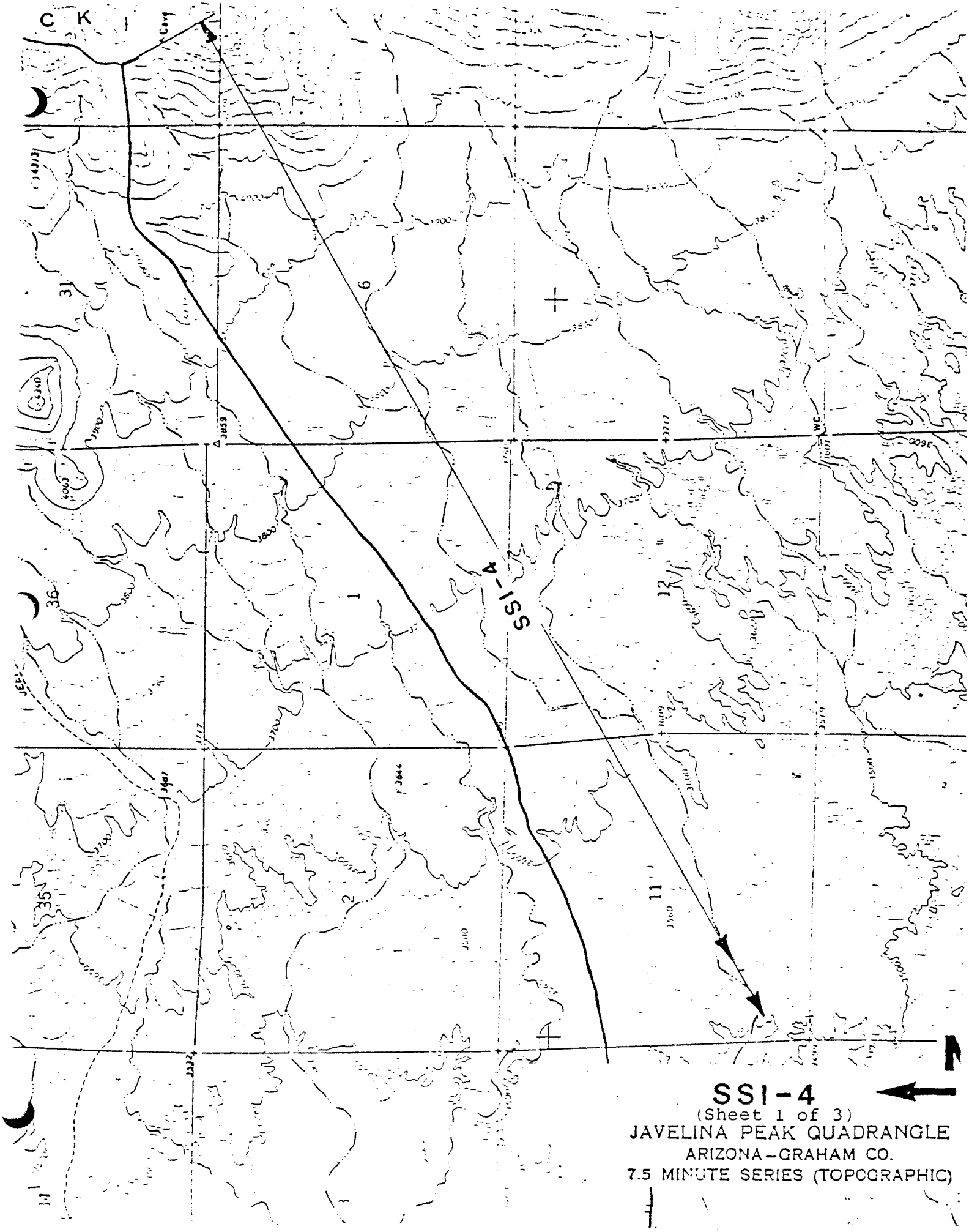
SSI-4
(Sheet 1 of 3)
JAVELINA PEAK QUADRANGLE
ARIZONA–GRAHAM CO.
7.5 MINUTE SERIES (TOPOGRAPHIC)

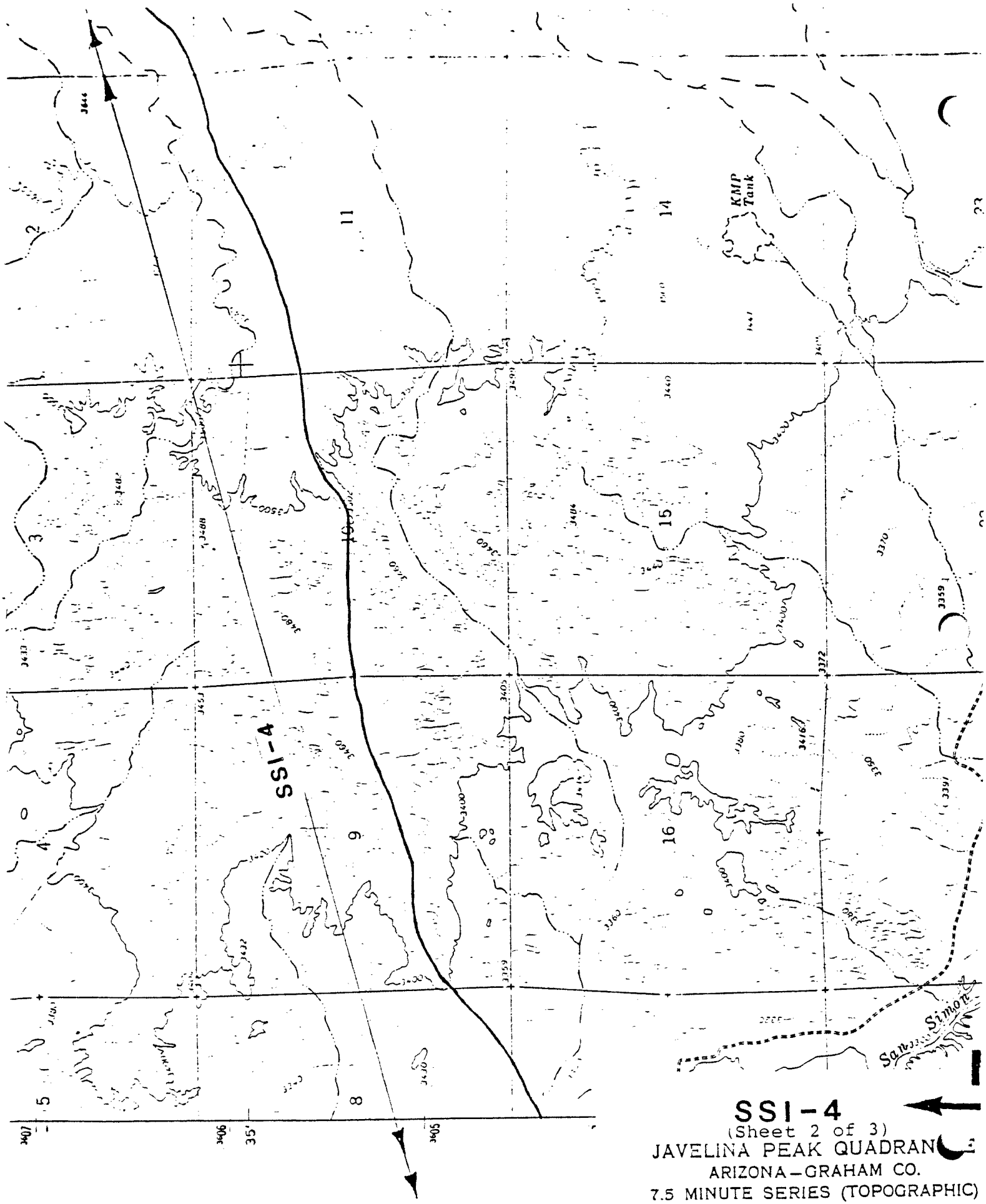


**SSI-4**
(Sheet 2 of 3)
JAVELINA PEAK QUADRANGLE
ARIZONA—GRAHAM CO.
7.5 MINUTE SERIES (TOPOGRAPHIC)

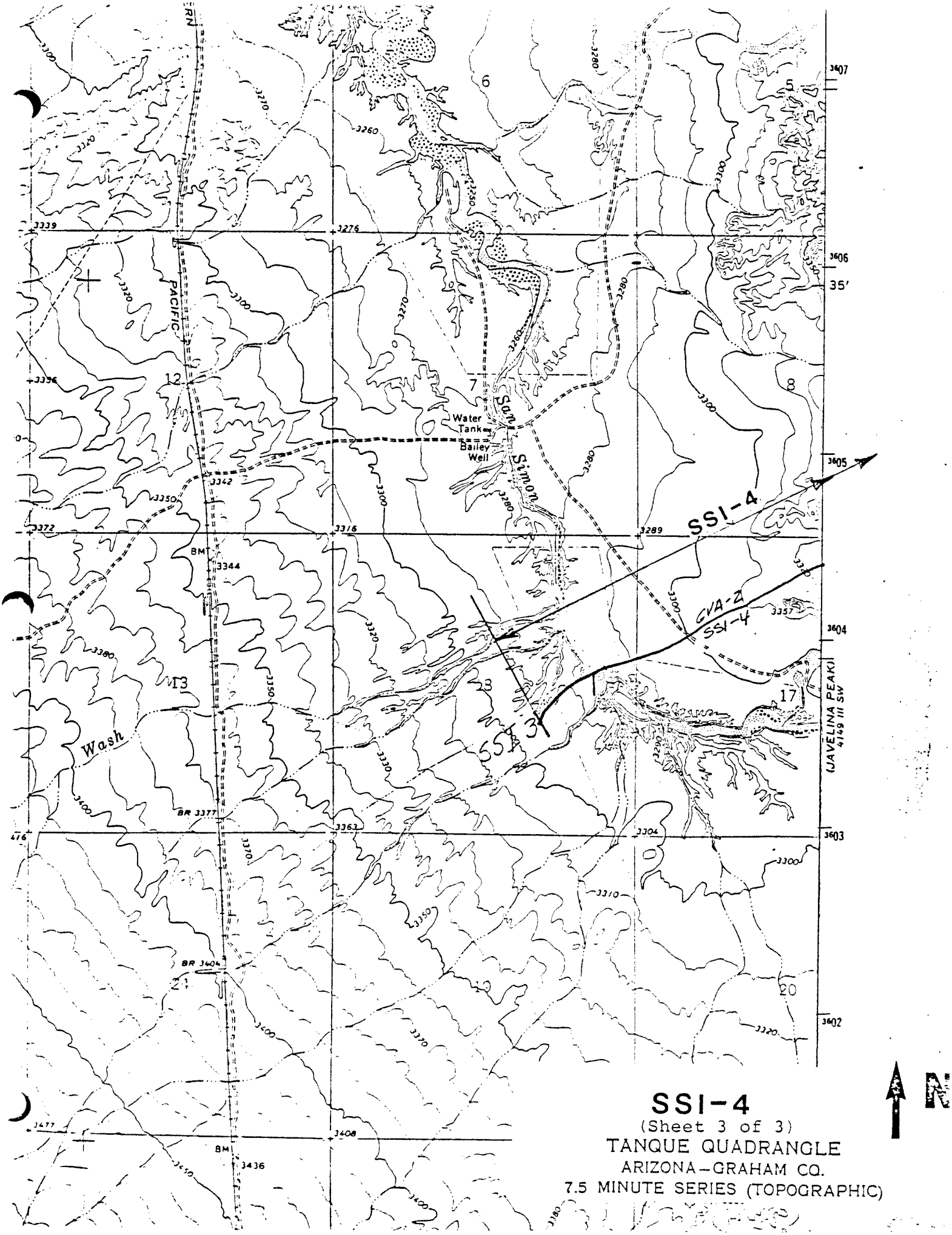


# SSI-4

(Sheet 3 of 3)

TANQUE QUADRANGLE

ARIZONA–GRAHAM CO.

7.5 MINUTE SERIES (TOPOGRAPHIC)

N

SALT RIVER BASIN
BLACK RIVER SUB-BASIN - BLR

BLR-1 The topographic divide separating the sub-basin from Safford Basin.

BLR-2 The topographic divide separating the sub-basin from Bonita Creek Basin.

BLR-3 The topographic divide separating the sub-basin from the Morenci Basin.

BLR-4 The topographic divide separating the sub-basin from the Little Colorado River Plateau Basin.

BLR-5 The topographic divide separating the sub-basin from the White River Sub-Basin.

BLR-6 See attached map.

BLR-7 The topographic divide separating the sub-basin from the Salt River Canyon Sub-Basin.

UNITED STATES
DEPARTMENT OF THE INTERIOR
GEOLOGICAL SURVEY

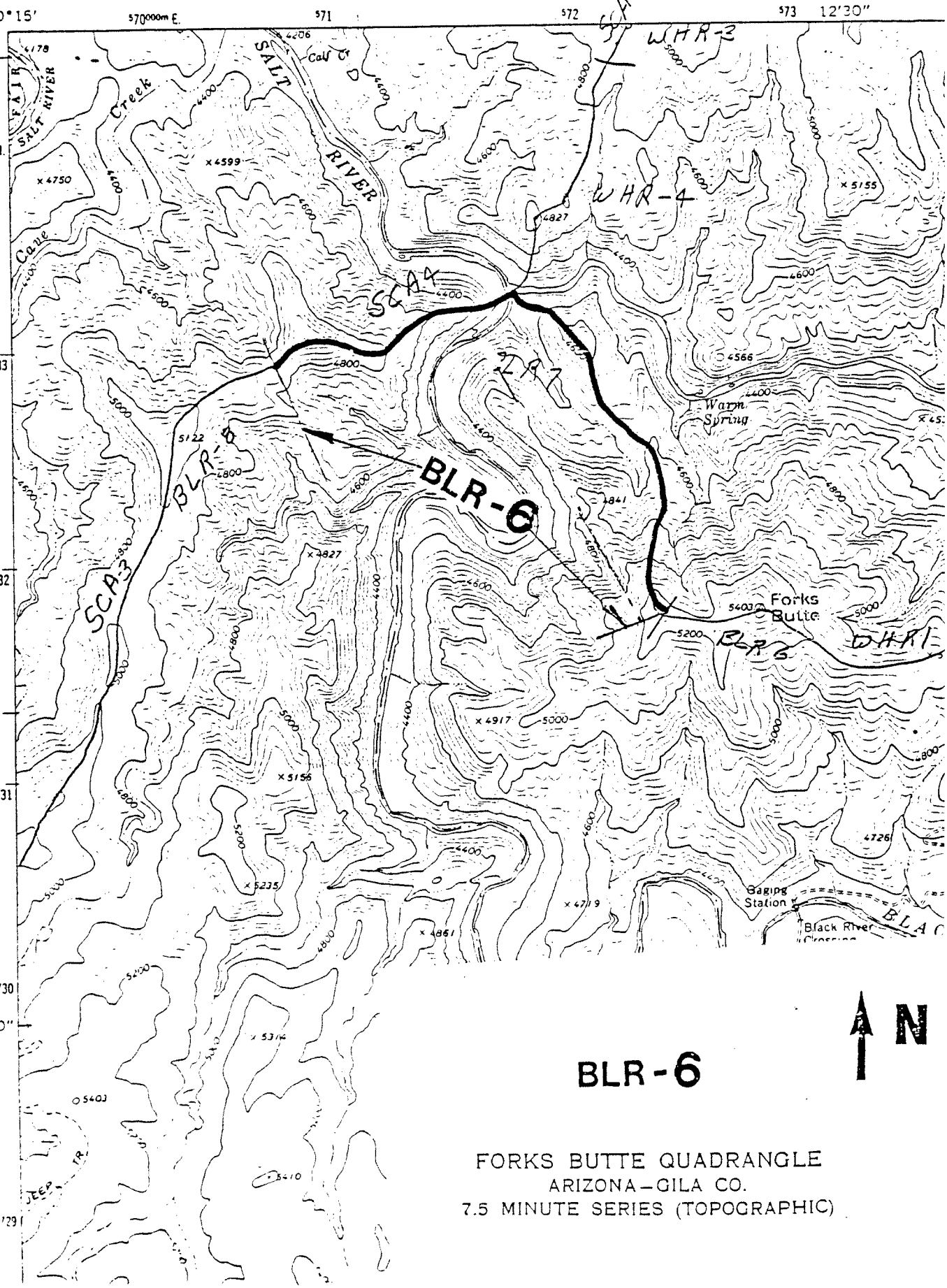


BLR-6

FORKS BUTTE QUADRANGLE
ARIZONA—GILA CO.
7.5 MINUTE SERIES (TOPOGRAPHIC)

SALT RIVER BASIN

SALT RIVER CANYON SUB-BASIN - SCA

SCA-1 The topographic divide separating the sub-basin from Salt River Lakes Sub-Basin.

SCA-2 The topographic divide separating the sub-basin from the Safford Basin.

SCA-3 The topographic divide separating the sub-basin from the Black River Sub-Basin.

SCA-4 See attached map.

SCA-5 The topographic divide separating the sub-basin from the White River Sub-Basin.

SCA-6 The topographic divide separating the sub-basin from the Little Colorado River Plateau Basin.

SCA-7 The topographic divide separating the sub-basin from Tonto Creek Basin.

SCA-8 The topographic divide between this sub-basin and the Salt River Lakes Sub-Basin.

SCA-9 See attached map.

SCA-10 The topographic divide separating the sub-basin from the Salt River Lakes Sub-Basin.

3951 IV SE
(CARRIZO SE)

UNITED STATES
DEPARTMENT OF THE INTERIOR
GEOLOGICAL SURVEY

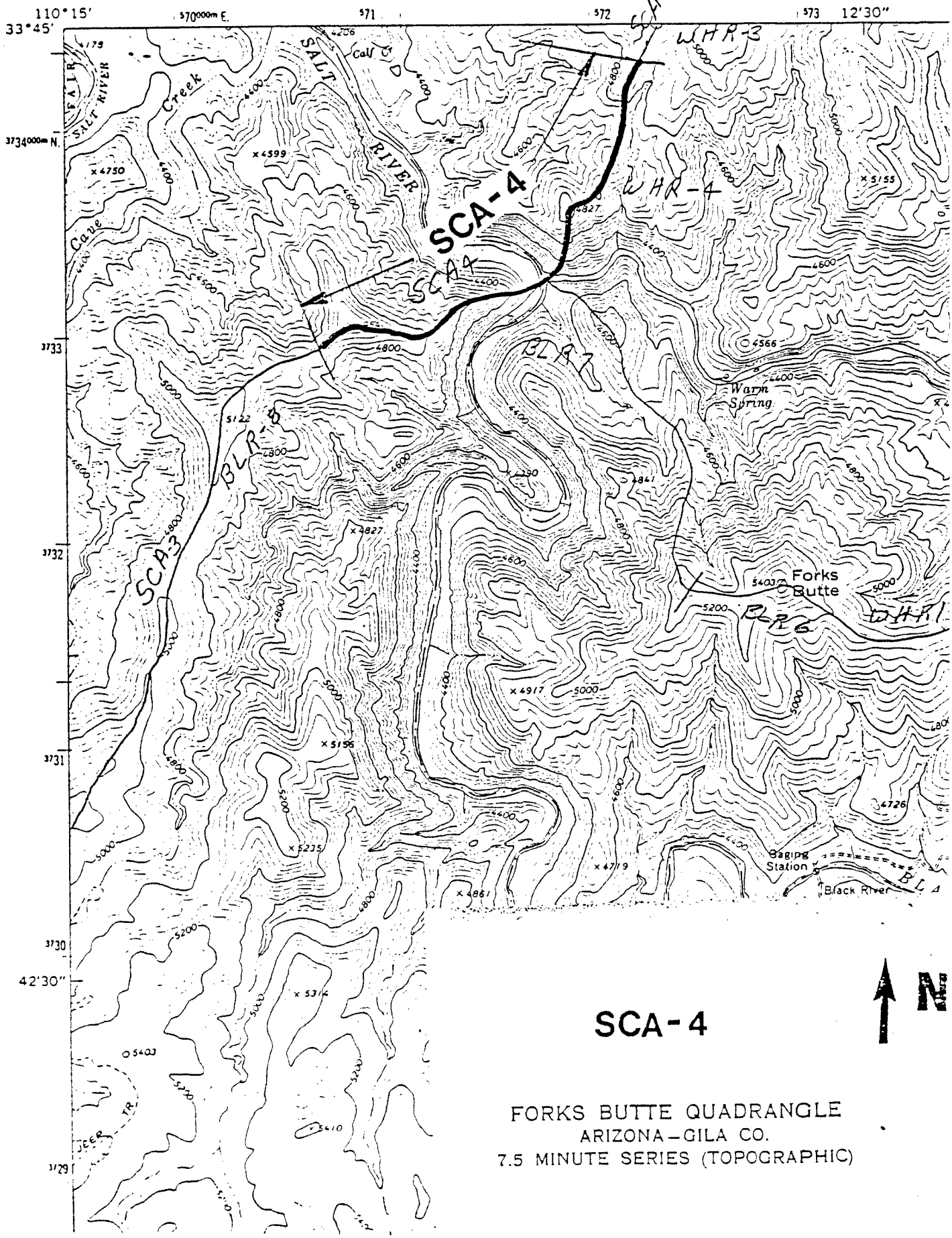


SCA-4

N

FORKS BUTTE QUADRANGLE
ARIZONA—GILA CO.
7.5 MINUTE SERIES (TOPOGRAPHIC)

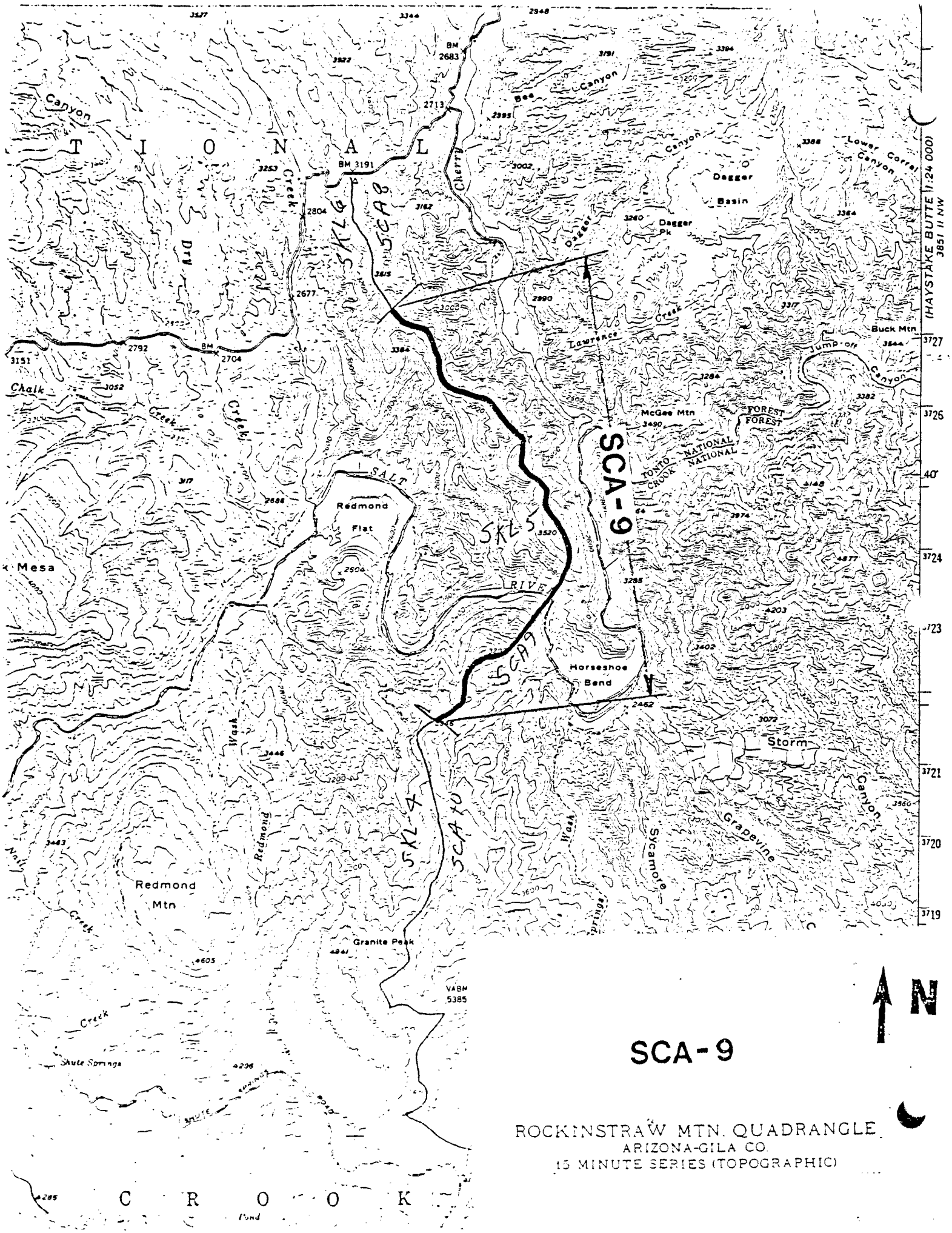


SCA-9

ROCKINSTRAW MTN. QUADRANGLE
ARIZONA-GILA CO.
15 MINUTE SERIES (TOPOGRAPHIC)

SALT RIVER BASIN

SALT RIVER LAKES SUB-BASIN - SLK

SLK-1 The topographic divide separating the sub-basin from the Dripping Spring Wash Basin.

SLK-2 The topographic divide spearating the sub-basin from the Lower San Pedro Basin.

SLK-3 The sub-basin boundary coincident with the Phoenix Active Management Area boundary.

SLK-4 The topographic divide separating the sub-basin from the Verde River Basin and Tonto Creek Basin.

SLK-5 The topographic divide separating the streams which discharge to the high water mark of Lake Roosevelt and those which discharge to Tonto Creek upstream from the high water mark of Lake Roosevelt.

SLK-6 See attached map.

SLK-7 The topographic divide separating the streams which discharge to a full Lake Roosevelt and those which discharge directly to Tonto Creek.

SLK-8 The topographic separating the sub-basin from the Salt River Canyon Sub-Basin.

SLK-9 The designated boundary crossing the Salt River on a line between prominent ridges near Horseshoe Bend and Redmond Flat (see attached map).

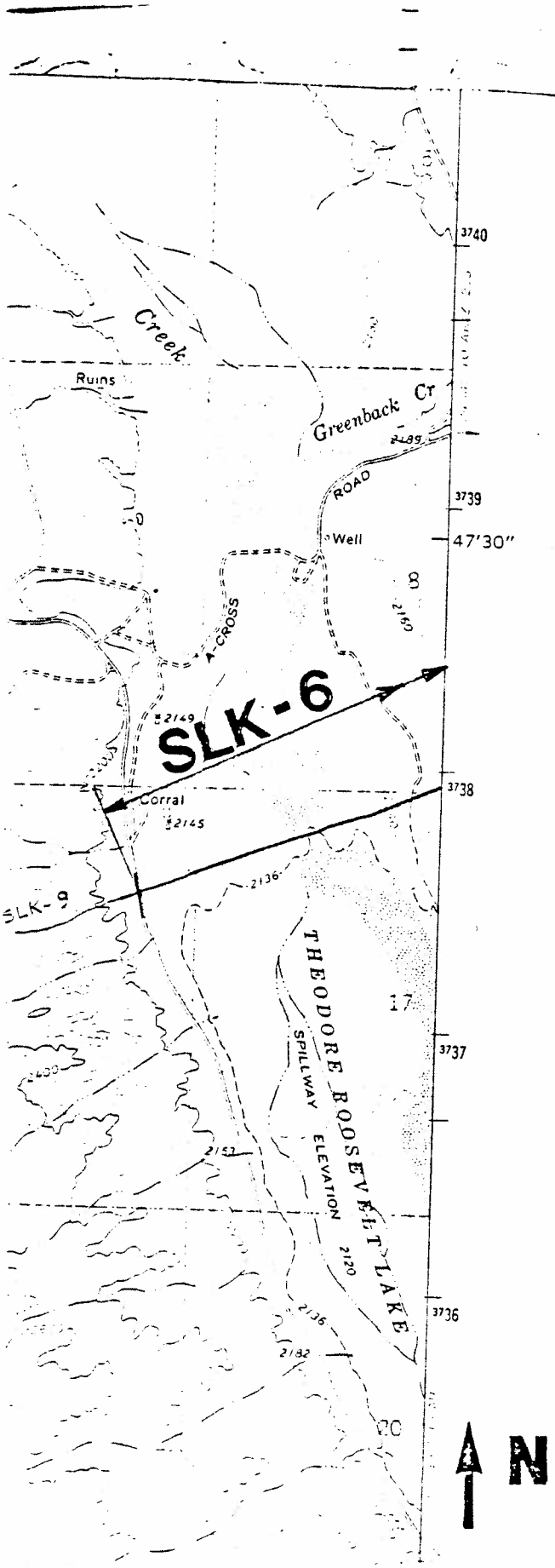


TONTO BASIN QUADRANGLE
ARIZONA
7.5 MINUTE SERIES (TOPOGRAPHIC)

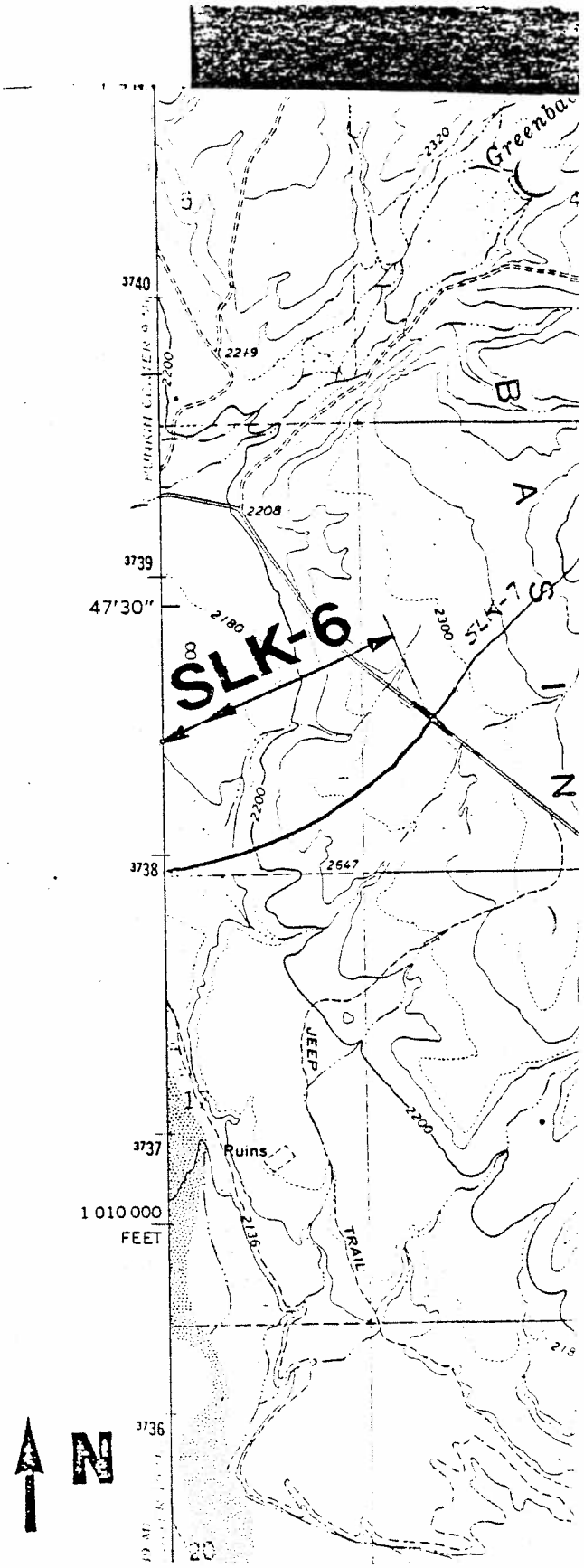


SLK - 6

GREENBACK CREEK QUADRANGLE
ARIZONA–GILA CO.
7.5 MINUTE SERIES (TOPOGRAPHIC)

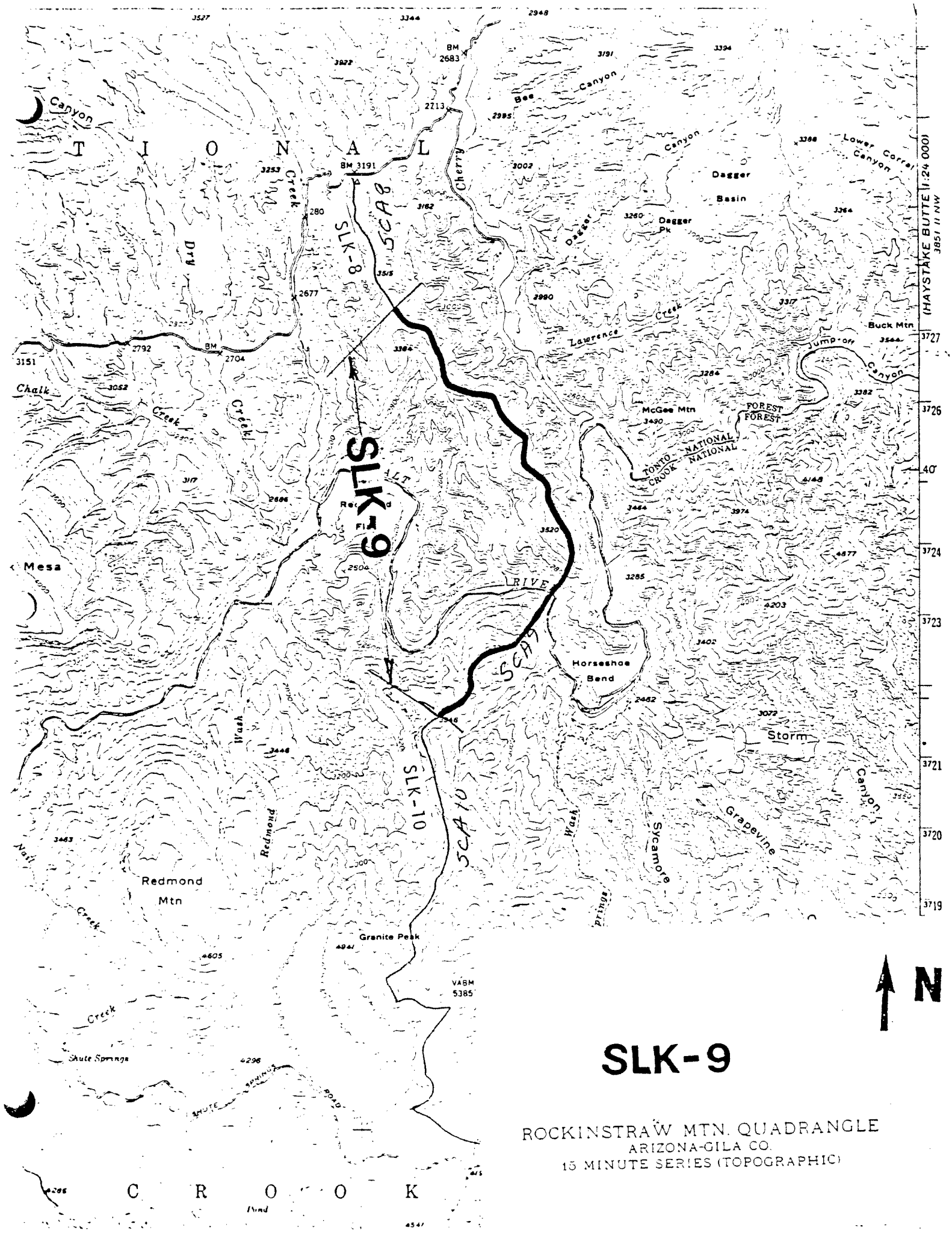


# SLK-9

ROCKINSTRAW MTN. QUADRANGLE
ARIZONA-GILA CO.
15 MINUTE SERIES (TOPOGRAPHIC)

SALT RIVER BASIN
WHITE RIVER SUB-BASIN - WHR

WHR-1 The topographic divide beginning at the confluence of the Black River and the White River separating the sub-basin from the Black River Sub-Basin.

WHR-2 The topographic divide separating the sub-basin from the Little Colorado River Plateau Basin.

WHR-3 The topographic divide separating the sub-basin from the Salt River Canyon River Sub-Basin.

WHR-4 See attached map.

3951 IV SE
(CARRIZO SE)

UNITED STATES
DEPARTMENT OF THE INTERIOR
GEOLOGICAL SURVEY

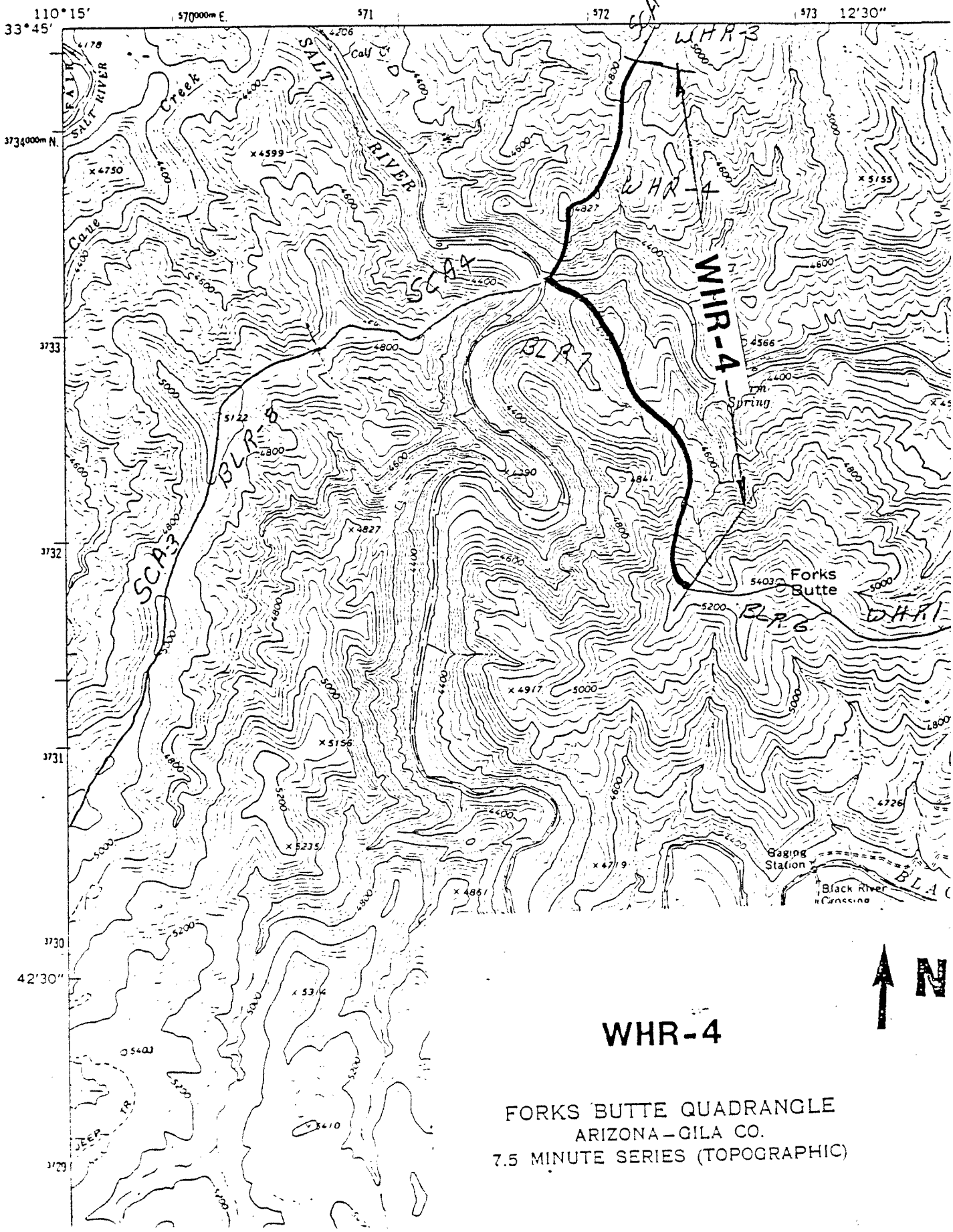


WHR-4

FORKS BUTTE QUADRANGLE
ARIZONA–GILA CO.
7.5 MINUTE SERIES (TOPOGRAPHIC)

## SAN SIMON WASH BASIN - SSW

SSW-1 The basin boundary coincident with the Tucson Active Management Area.

SSW-2 The basin boundary coincident with the Pinal Active Management Area.

SSW-3 The topographic divide separating the basin from the Gila Bend Basin.

SSW-4 The topographic divide separating the basin from the Lower Gila Basin.

SSW-5 The topographic divide separating the basin from the Western Mexican Drainage Basin.

SSW-6 The Arizona-Mexico boundary.

## SHIVWITS PLATEAU BASIN - SHV

SHV-1 The designated boundary beginning at the mouth of the Colorado River Canyon adjoining Lake Mead. (See attached map).

SHV-2 The centerline of the Colorado River.

SHV-3 See attached map.

SHV-4 The topographic divide separating the basin from the Kanab Plateau Basin.

SHV-5 See attached maps.

SHV-6 The Arizona-Utah State line.

SHV-7 The topographic divide separating the basin from the Virgin River Basin.

SHV-8 The topographic divide separating the basin from the Grand Wash Basin.

SHV-9 See attached map.

COLUMBINE FALLS QUADRANGLE
ARIZONA—MOHAVE CO.
7.5 MINUTE SERIES (TOPOGRAPHIC)

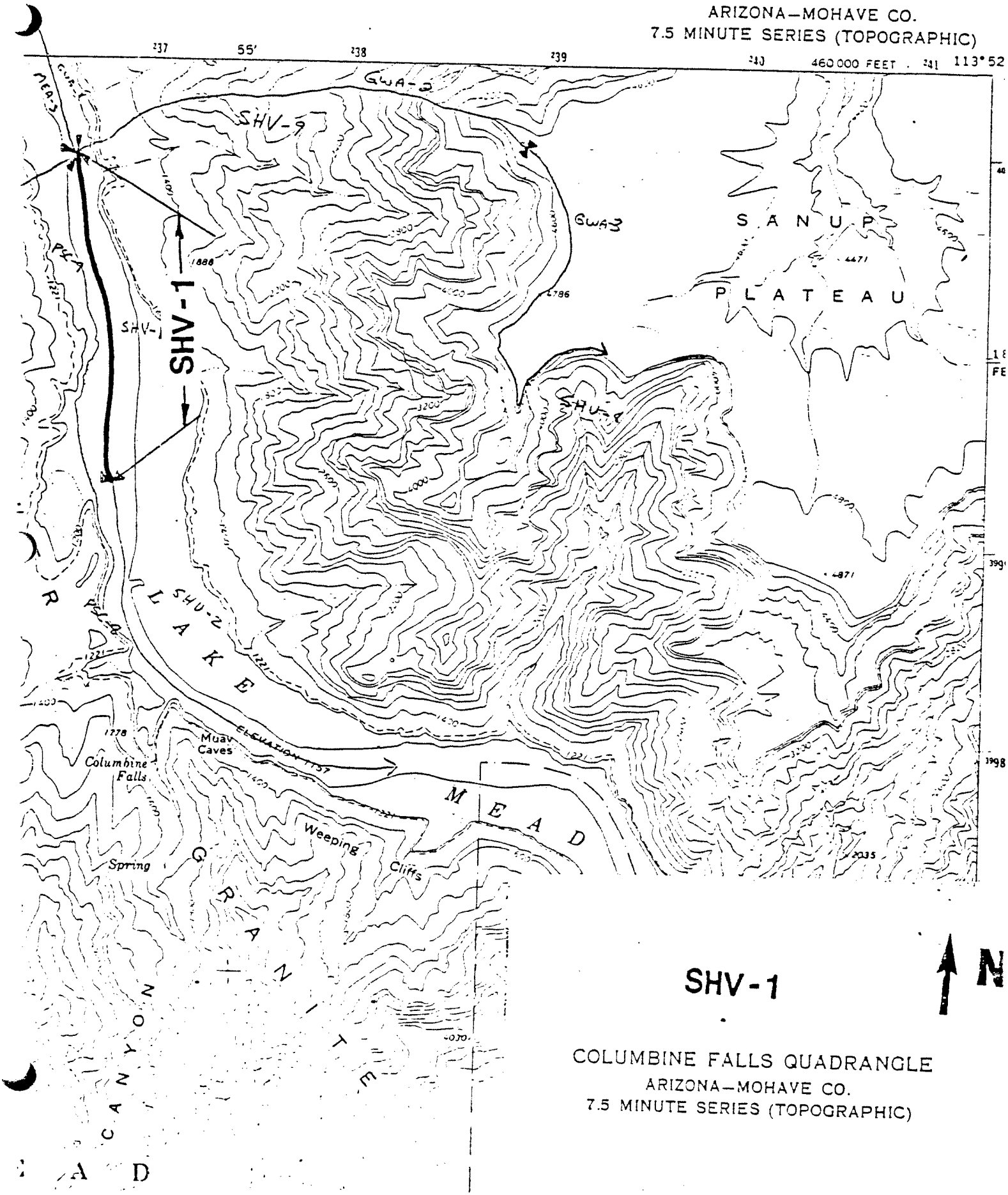


COLUMBINE FALLS QUADRANGLE
ARIZONA—MOHAVE CO.
7.5 MINUTE SERIES (TOPOGRAPHIC)

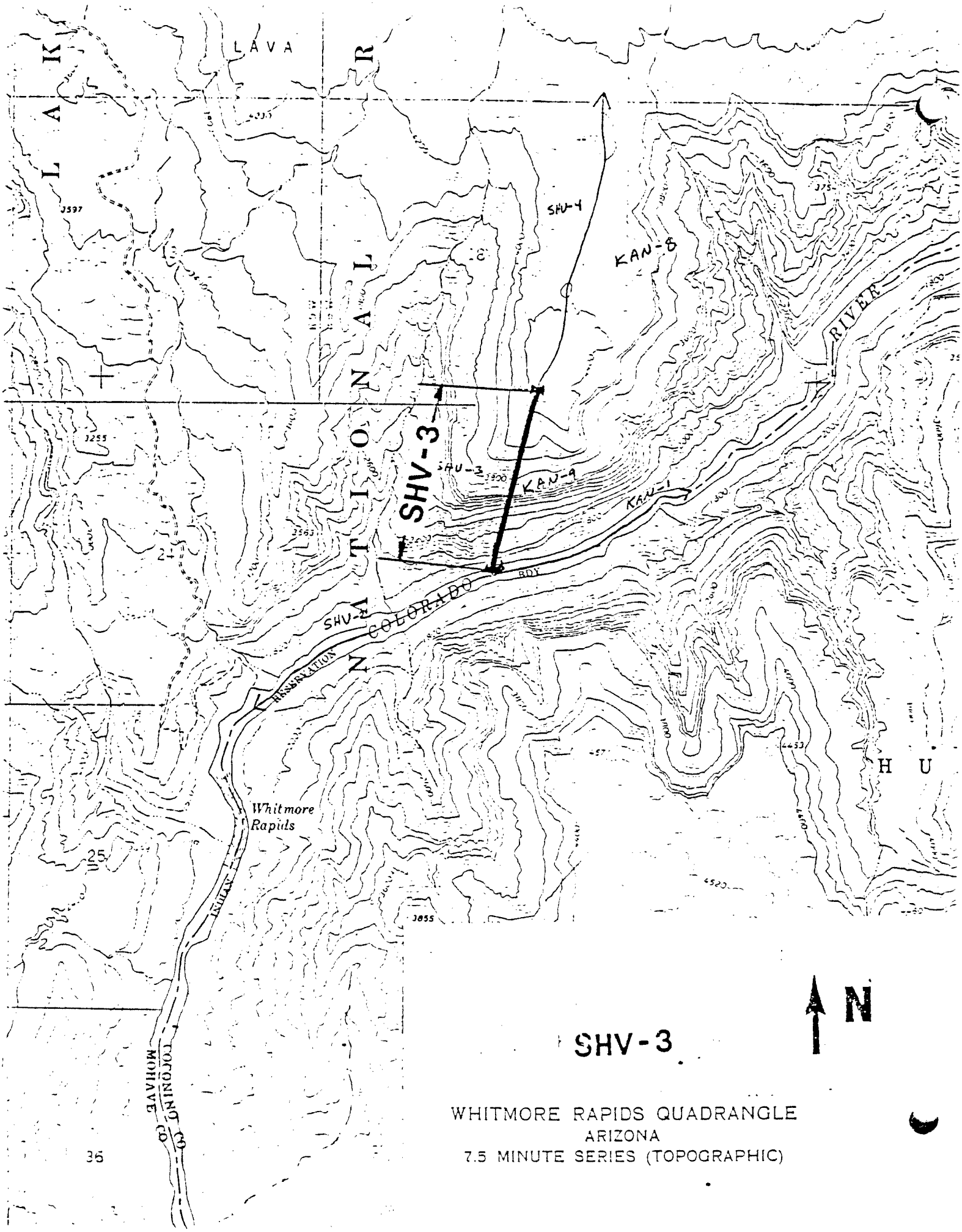


WHITMORE RAPIDS QUADRANGLE
ARIZONA
7.5 MINUTE SERIES (TOPOGRAPHIC)

## SAN BERNARDINO VALLEY BASIN - SBV

SBV-1 The drainage divide separating the basin and the Douglas Basin.

SBV-2 The drainage divide separating the basin and the Willcox Basin.

SBV-3 The drainage divide separating the basin and the San Simon Valley Sub-Basin of the Safford Basin.

SBV-4 The Arizona State border with New Mexico and Mexico.

## SAN RAFAEL VALLEY BASIN - RAF

RAF-1 The basin boundary coincident with the Tucson Active Management Area boundary.

RAF-2 The drainage divide separating the basin and the Cienega Creek Basin.

RAF-3 The drainage divide separating the basin and the Sierra Vista Sub-Basin of the Upper San Pedro Basin.

RAF-4 The Arizona State border with Mexico.

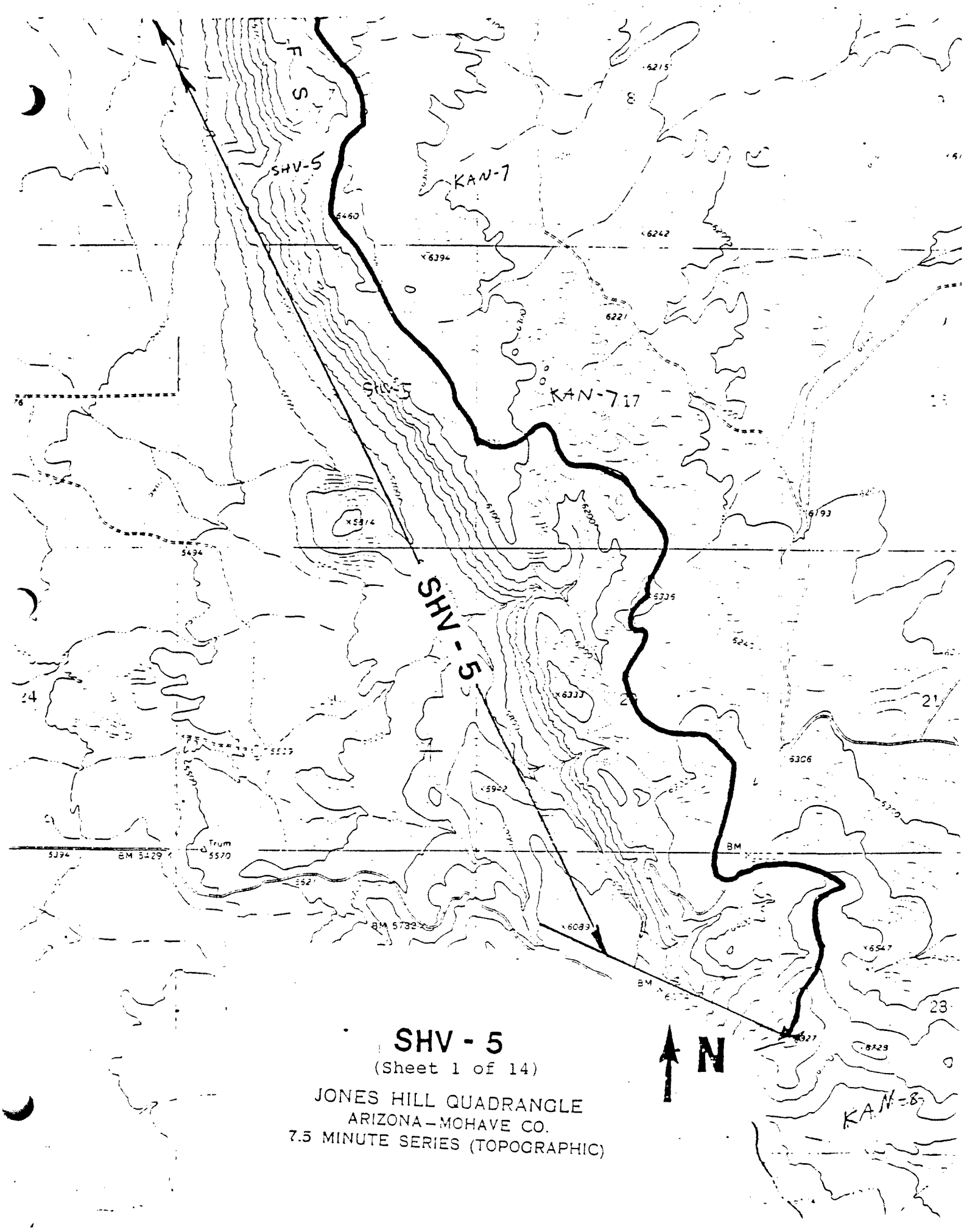


**SHV - 5**

(Sheet 1 of 14)

JONES HILL QUADRANGLE
ARIZONA–MOHAVE CO.
7.5 MINUTE SERIES (TOPOGRAPHIC)

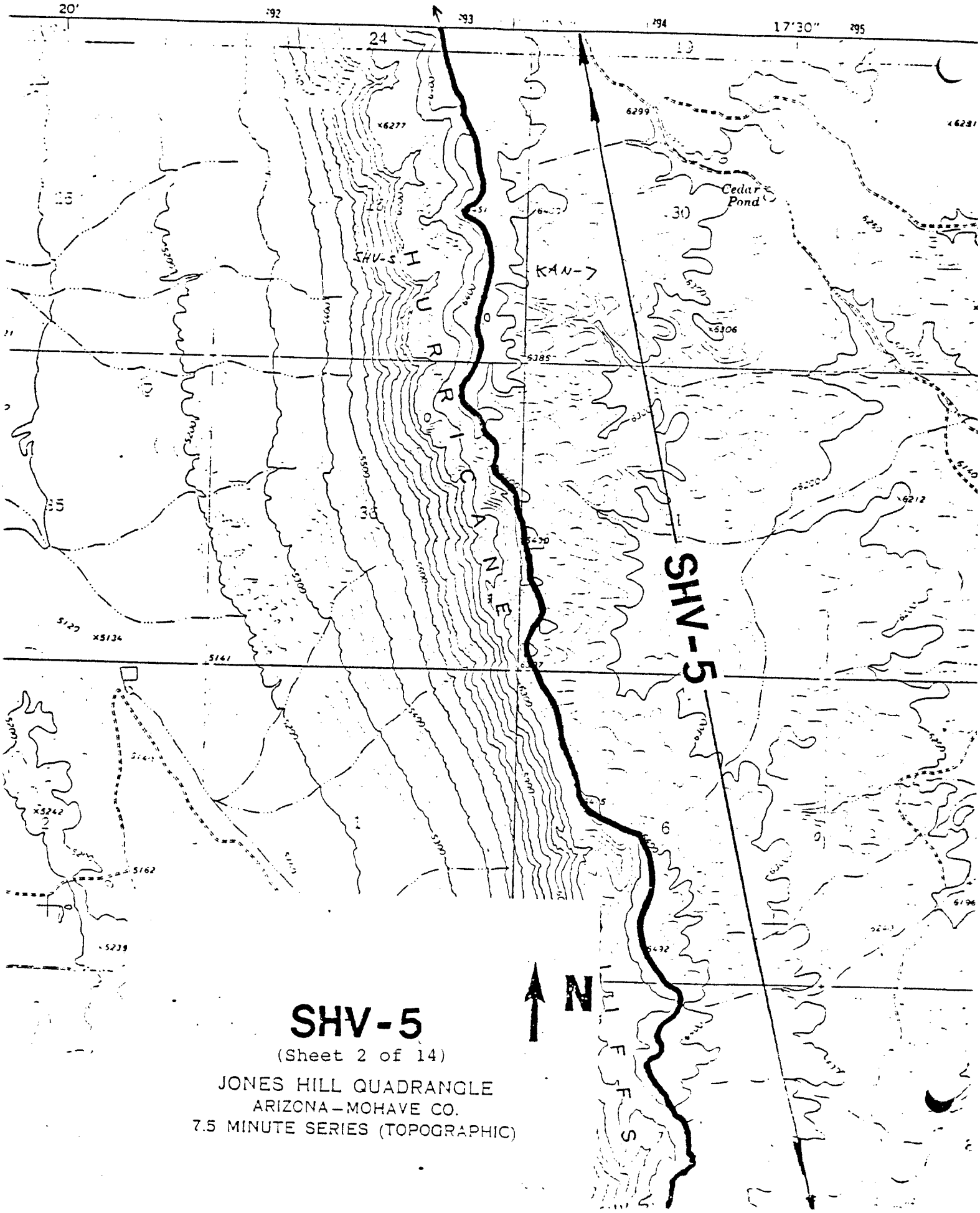


# SHV-5

(Sheet 2 of 14)

JONES HILL QUADRANGLE
ARIZONA—MOHAVE CO.
7.5 MINUTE SERIES (TOPOGRAPHIC)