ARIZONA STATE LAND DEPARTMENT
1624 West Adams
Phoenix, Arizona 85007

STATEMENT OF CLAIM OF RIGHT TO USE PUBLIC WATERS OF THE STATE

(LEAVE BLANK)
Registry # 36- 19426
Filed JUN 22 1979 (DATE) at 12:00 PM (TIME)

Filing Fee $5.00

INSTRUCTIONS:

1. Submit Statement of Claim in duplicate.
2. Answer all questions fully.
3. File separate claim for each claimed right to appropriate and for each source of water.

1. Name of Claimant Tenneco West, Inc.
(Print Last Name or Name of Co.) (First Name) (Middle Initial)

P. O. Box 9380 Bakersfield, CA 93309 805-832-9010
(Address, City, State, Zip) (Phone No.)

2. The purpose(s) and extent of use(s) irrigation
(Examples: Irrigation, Stockwater, Domestic)

3. The quantities of water used annually 1000 a f from 1 Jan
(Gallons or Acre feet) (Day) (Month)

to 31 Dec each year
(Day) (Month)

4. The date(s) the water was first used beneficially prior to 1919
(Month) (Day) (Year)

5. The Name(s) of the water course(s) or Water Source(s) being claimed see explanatory
(Source Name)

Tributary to _____ on the San Pedro River (Leave Blank) Watershed

6. The point of diversion is within the NW ¼, SW ¼, Section 8,

of Township 22 S (N/S), Range 22 E (E/W), G&SRB&M, in the County of Cochise.

7. The Place(s) of use is in the _____ ¼, _____ ¼, Section 8&17, of

Township 22 S (N/S), Range 22 E (E/W), G&SRB&M, in the County of Cochise.

8. The legal basis for the claim SEE EXPLANATORY

(Attach copies of any documents being filed in support of Claim)

STATE OF ARIZONA)
) SS
County of PIMA)

Melvin Jans being first duly sworn on oath, deposes and states that the foregoing Statement of Claim is true and correct of his own knowledge except as to any matters stated therein to be on information and belief and as to all such matters so stated _____ believes the same to be true and correct.

Melvin Jans
(CLAIMANT(S))

Subscribed and sworn to before me this 21st day of June, 1979.

My Commission Expires:
February 4, 1980.
(SEAL)

Carla Sue McKinney
(NOTARY PUBLIC)

Filed in Water Rights Claim Registry No. 36-19426 of the State Land Department of June 22, 1979 at 12:00 p M.

Brian Kirby
Adjudication Section

ARS 45-184 "FILING OF CLAIM WITH THE DEPARTMENT NOT DEEMED ADJUDICATION OF RIGHT"

SRP295

EXPLANATORY

The water descreibed in the attached Statement of Claim of Right form is pumped by an irrigation well which bears the State Land Department file number D(22-22) 8 cbc. Tenneco West, Inc. contends that the water pumped by this well is percolating groundwater, and is not subject to appropriation. However, without prejudice to its position, Tenneco West, Inc. is filing the attached Statement of Claim form to protect its right to divert these waters, should it ever be determined that the water tapped by this well is in reality underflow of the San Pedro River. Tenneco West, Inc. and its predecessors in interest have irrigated lands both on and off of the San Juan de las Boquillas Y Nogales and the San Rafael del Valle land grants prior to 1919, as evidenced by the attached maps.

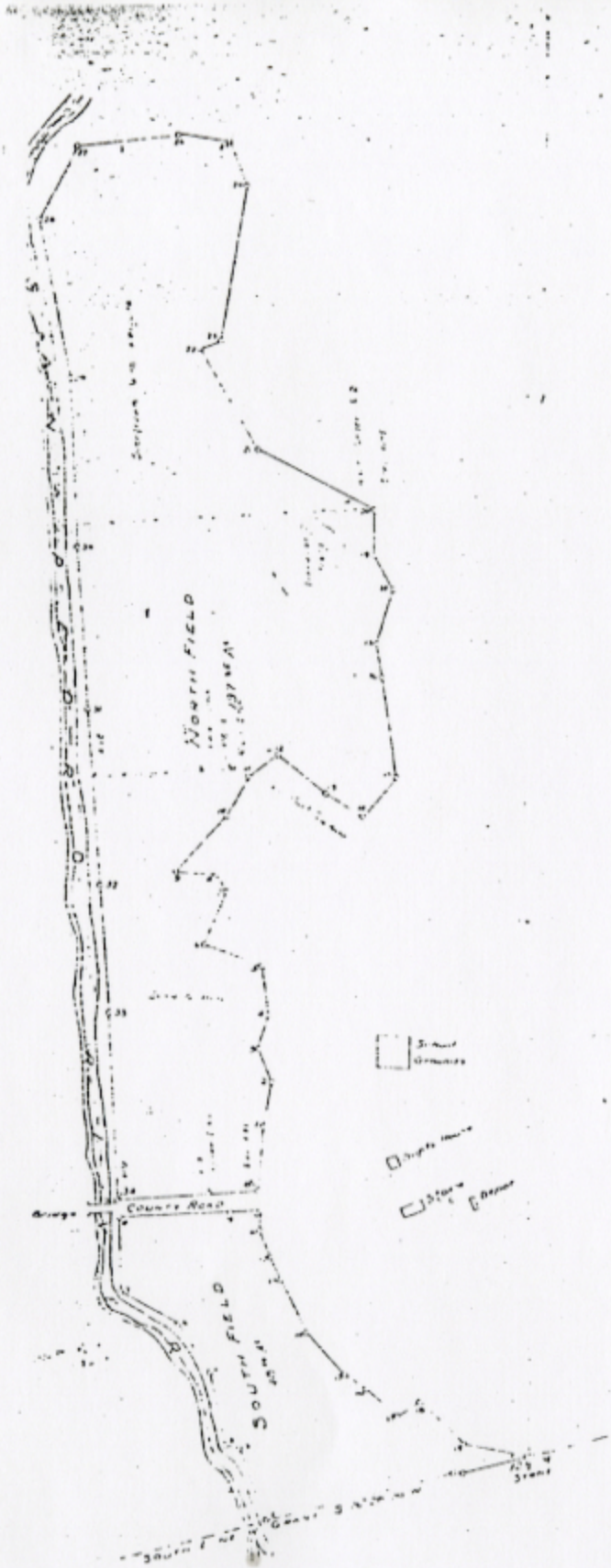

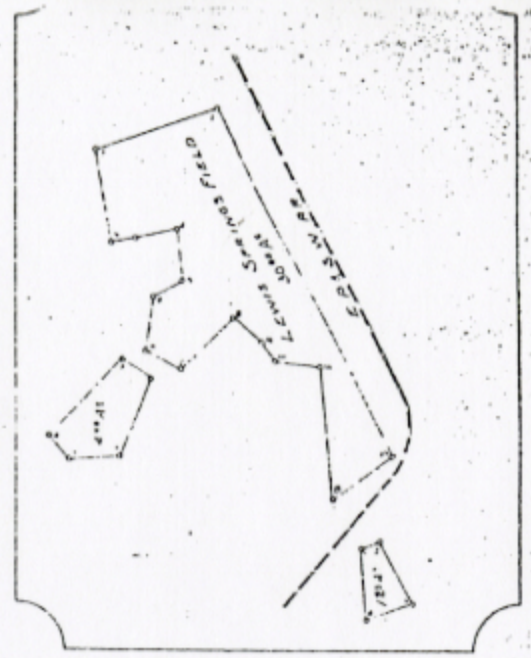

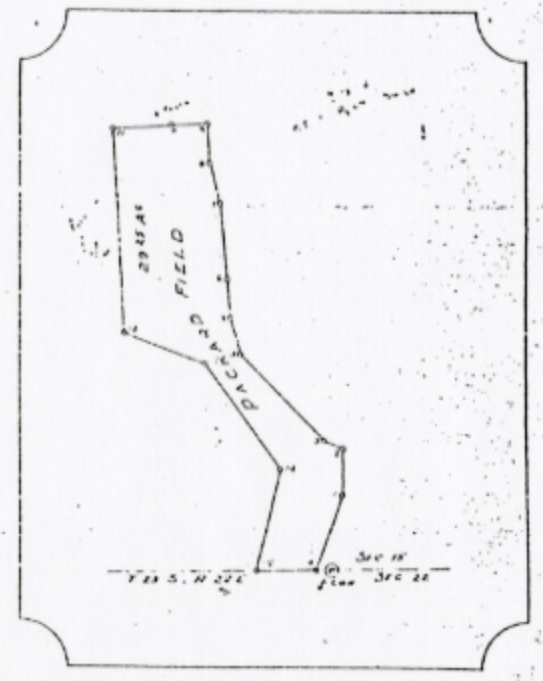

— MAP —

SHOWING CULTIVATED LAND

— ON —

SAN RAFAEL DEL VALLE

— OWNED BY —

THE BOQUILLAS LAND AND CATTLE Co.

SURVEYED BY

J. S. McNEISH — APRIL 1914

COUNTY SURVEYOR

SCALE: 400 = 1

SRP297

D-80

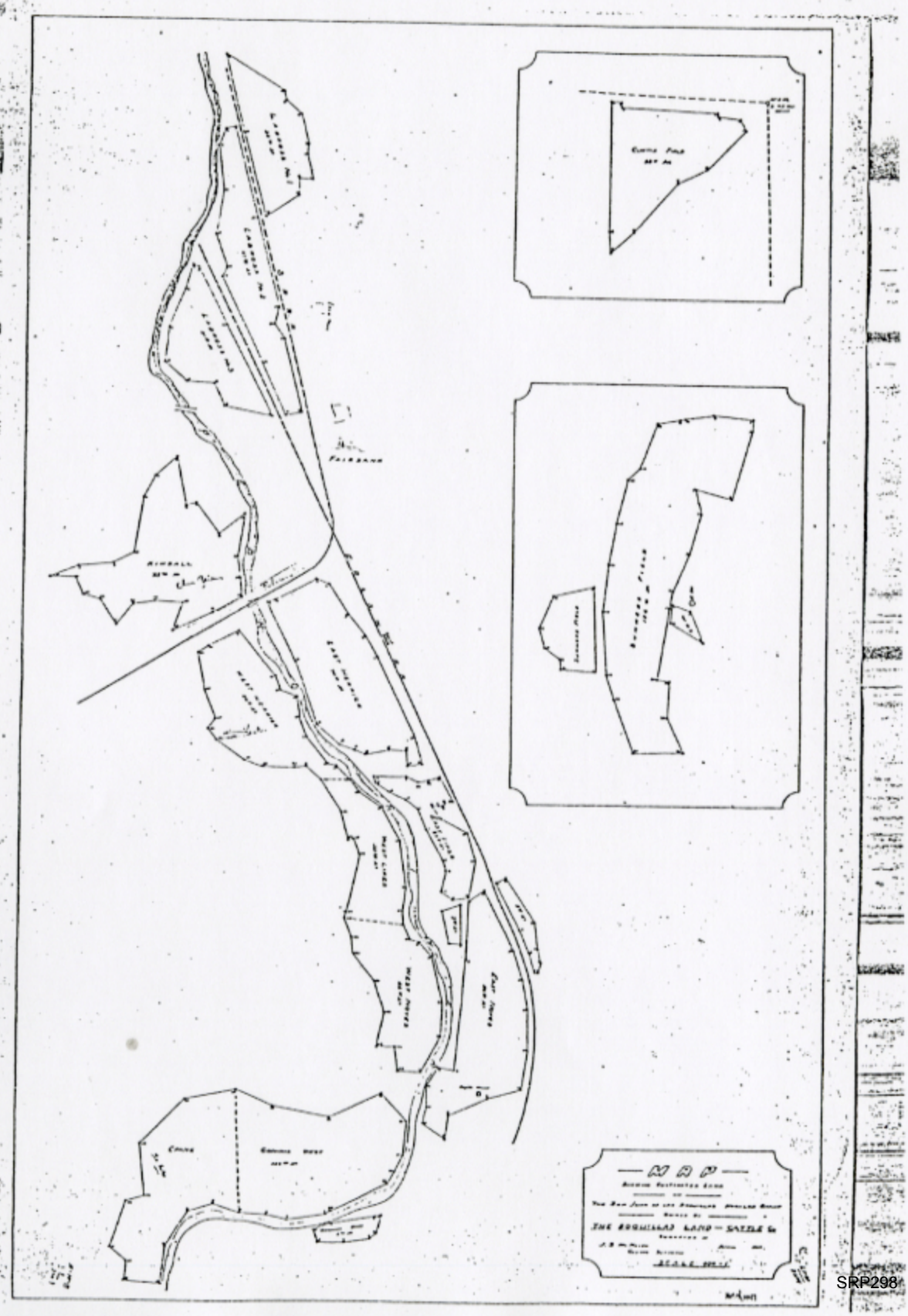
MAP
SCALE

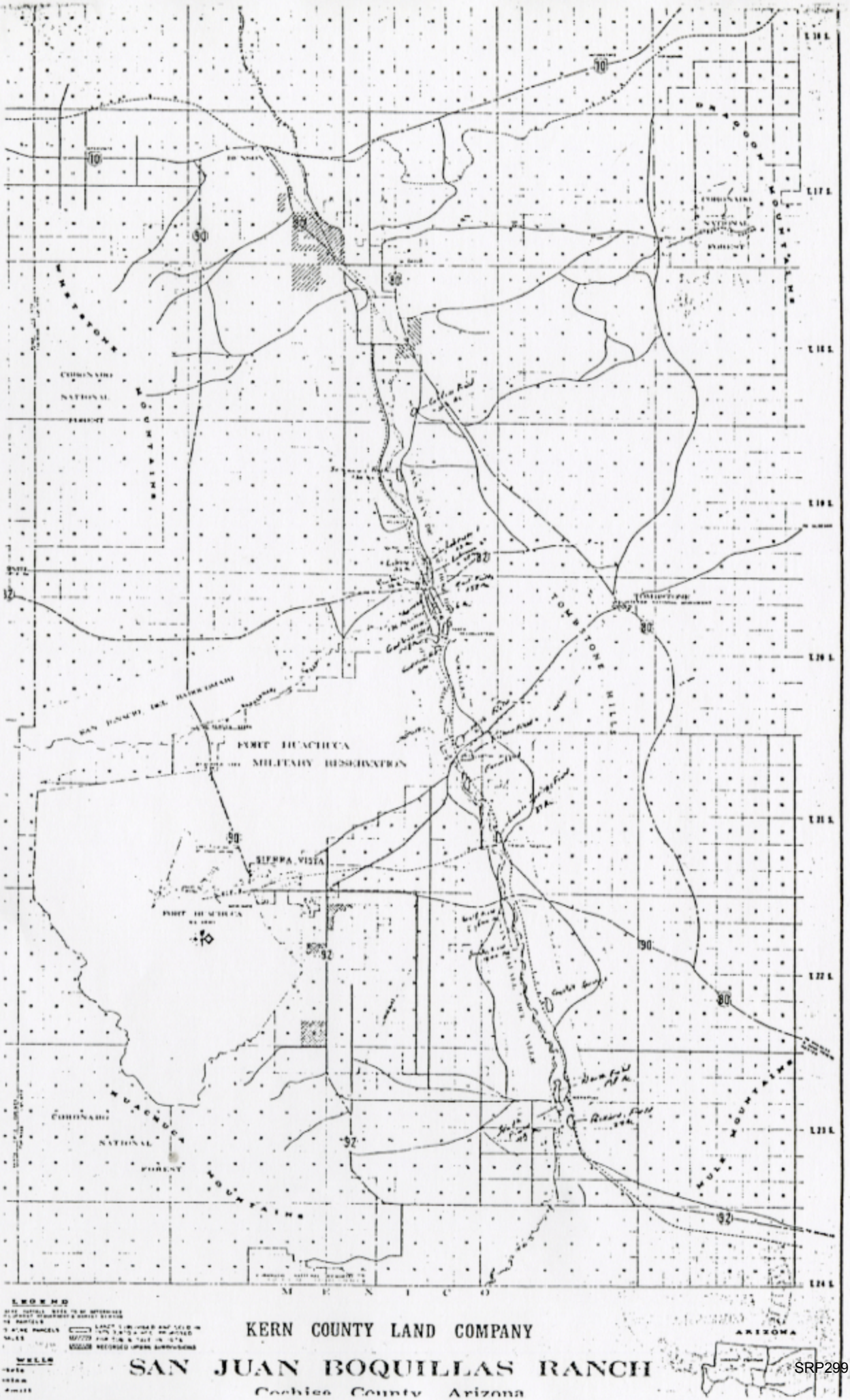
KERN COUNTY LAND COMPANY
SAN JUAN BOQUILLAS RANCH
Cochise County Arizona
SRP299
FORT HUACHUCA
MILITARY RESERVATION
SIERRA VISTA
MEXICO
ARIZONA
LEGEND