APPENDIX G:
SUBFLOW ZONE
DELINEATION MAP SHEETS

T22S R21E

T22S R22E

T23S R21E

T23S R22E

T24S R21E

T24S R22E

143 144 145 146 147 148 149 150 151 152 153 154 155 156 157

Greenbush Draw

Legend

- FHA Line
- Updated Subflow Zone
- Townships
- Sections
- Holocene Composite Active Floodplain
- Major Tributaries (>50 sqmi)
- Tributary Washes
- River

Holocene River Alluvium
- Active river channel deposits
- Flood channel & low terrace deposits
- Historical river terrace deposits
- Latest Holocene to historical river terrace deposits
- Late to early Holocene river terrace deposits

Holocene Tributary Stream Alluvium
- Modern stream channel deposits
- Latest Holocene Alluvium
- Late Holocene alluvium
- Older Holocene alluvium

Holocene Piedmont Alluvium

Disturbed Lands
- Disturbed
- Ditch
- Mining related

Pleistocene River Alluvium
- Late Pleistocene river terrace deposits
- Middle to late Plesitocene river terrace deposits
- Early to middle Pleistocene river terrace deposits
- Pleistocene river deposits
- Early Pleistocene river channel alluvium
- Quaternary hillslope talus & colluvium

Pleistocene Piedmont Alluvium

Pleistocene Alluvium

Tertiary Piedmont Alluvium

Tertiary Basin Fill Allivuium

Bedrock Units

Basemap: NAIP 2010
Scale: 1:24,000

N

0 5,000 10,000 15,000
Feet

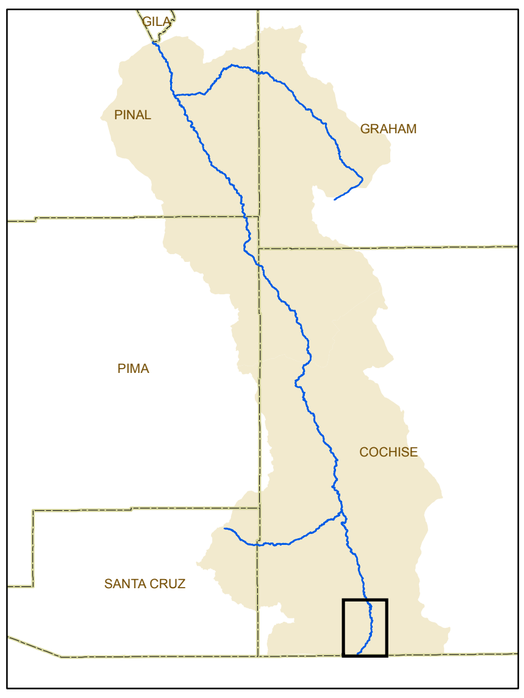

Appendix G
Subflow Zone Delineation Map Sheets

San Pedro River: RM 157-143

Map 1 of 17

2015 Supplemental Sublflow Report

February 2015

T21S R21E

T21S R22E

T22S R21E

T22S R22E

Government Draw

131 132 133 134 135 136 137 138 139 140 141 142 143

Legend

- FHA Line
- Updated Subflow Zone
- Townships
- Sections
- Holocene Composite Active Floodplain
- Major Tributaries (>50 sqmi)
- Tributary Washes
- River

Holocene River Alluvium
- Active river channel deposits
- Flood channel & low terrace deposits
- Historical river terrace deposits
- Latest Holocene to historical river terrace deposits
- Late to early Holocene river terrace deposits

Holocene Tributary Stream Alluvium
- Modern stream channel deposits
- Latest Holocene Alluvium
- Late Holocene alluvium
- Older Holocene alluvium

Holocene Piedmont Alluvium

Disturbed Lands
- Disturbed
- Ditch
- Mining related

Pleistocene River Alluvium
- Late Pleistocene river terrace deposits
- Middle to late Plesitocene river terrace deposits
- Early to middle Pleistocene river terrace deposits
- Pleistocene river deposits
- Early Pleistocene river channel alluvium
- Quaternary hillslope talus & colluvium

Pleistocene Piedmont Alluvium

Pleistocene Alluvium

Tertiary Piedmont Alluvium

Tertiary Basin Fill Allivuium

Bedrock Units

Basemap: NAIP 2010
Scale: 1:24,000

0 5,000 10,000 15,000
Feet

N

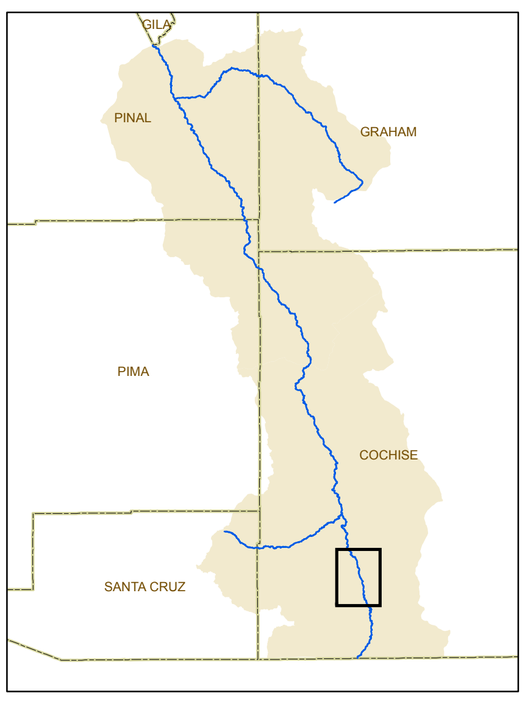

Appendix G
Subflow Zone Delineation Map Sheets

San Pedro River: RM 143-131

Map 2 of 17

2015 Supplemental Sublflow Report

February 2015

T19S R21E

T19S R22E

T20S R21E

T20S R22E

T21S R21E

T21S R22E

Willow Wash

Walnut Gulch

118

119

120

121

0

1

122

2

123

3

4

5

124

125

126

127

128

129

130

131

Legend

- FHA Line
- Updated Subflow Zone
- Townships
- Sections
- Holocene Composite Active Floodplain
- Major Tributaries (>50 sqmi)
- Tributary Washes
- River

Holocene River Alluvium
- Active river channel deposits
- Flood channel & low terrace deposits
- Historical river terrace deposits
- Latest Holocene to historical river terrace deposits
- Late to early Holocene river terrace deposits

Holocene Tributary Stream Alluvium
- Modern stream channel deposits
- Latest Holocene Alluvium
- Late Holocene alluvium
- Older Holocene alluvium

Holocene Piedmont Alluvium

Disturbed Lands
- Disturbed
- Ditch
- Mining related

Pleistocene River Alluvium
- Late Pleistocene river terrace deposits
- Middle to late Plesitocene river terrace deposits
- Early to middle Pleistocene river terrace deposits
- Pleistocene river deposits
- Early Pleistocene river channel alluvium
- Quaternary hillslope talus & colluvium

Pleistocene Piedmont Alluvium

Pleistocene Alluvium

Tertiary Piedmont Alluvium

Tertiary Basin Fill Allivuium

Bedrock Units

Basemap: NAIP 2010
Scale: 1:24,000

N

0 5,000 10,000 15,000
Feet

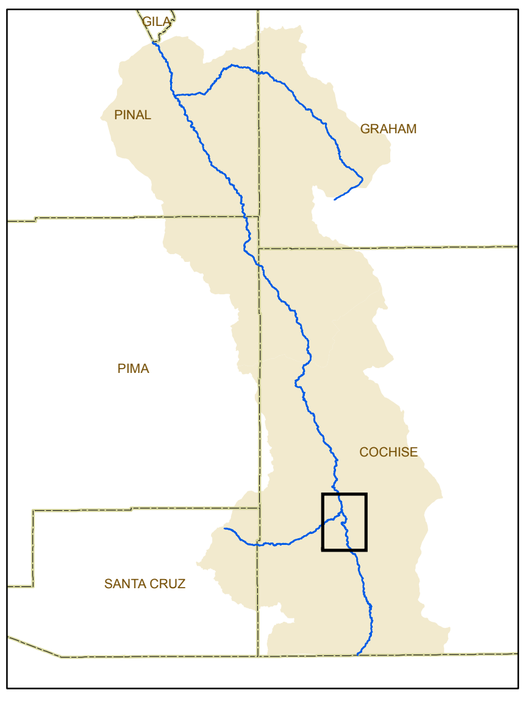

Appendix G
Subflow Zone Delineation Map Sheets

San Pedro River: RM 131-118

Map 3 of 17

2015 Supplemental Sublflow Report

February 2015

T17S R20E

T17S R21E

T18S R21E

T18S R20E

T19S R20E

T19S R21E

104

105

106

107

108

109

110

111

112

113

114

115

116

117

118

St David Ditch

Sacaton Wash

Willow Wash

Legend

- FHA Line
- Updated Subflow Zone
- Townships
- Sections
- Holocene Composite Active Floodplain
- Major Tributaries (>50 sqmi)
- Tributary Washes
- River

Holocene River Alluvium
- Active river channel deposits
- Flood channel & low terrace deposits
- Historical river terrace deposits
- Latest Holocene to historical river terrace deposits
- Late to early Holocene river terrace deposits

Holocene Tributary Stream Alluvium
- Modern stream channel deposits
- Latest Holocene Alluvium
- Late Holocene alluvium
- Older Holocene alluvium

Holocene Piedmont Alluvium

Disturbed Lands
- Disturbed
- Ditch
- Mining related

Pleistocene River Alluvium
- Late Pleistocene river terrace deposits
- Middle to late Plesitocene river terrace deposits
- Early to middle Pleistocene river terrace deposits
- Pleistocene river deposits
- Early Pleistocene river channel alluvium
- Quaternary hillslope talus & colluvium

Pleistocene Piedmont Alluvium

Pleistocene Alluvium

Tertiary Piedmont Alluvium

Tertiary Basin Fill Allivuium

Bedrock Units

Basemap: NAIP 2010
Scale: 1:24,000

N

0 5,000 10,000 15,000
Feet

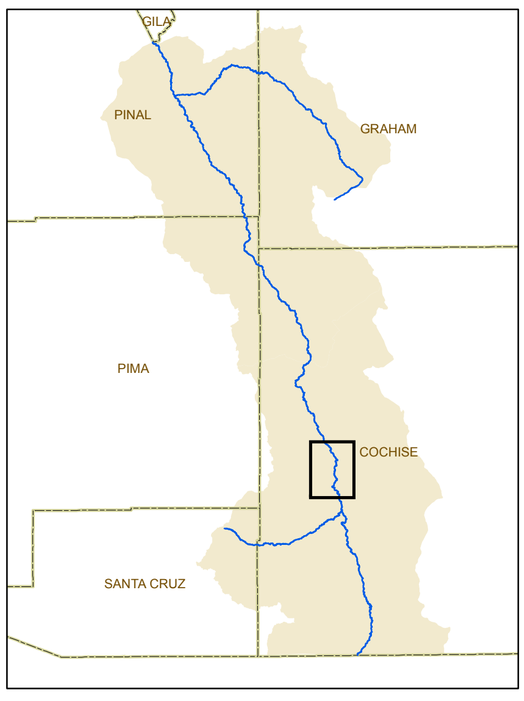

Appendix G
Subflow Zone Delineation Map Sheets

San Pedro River: RM 118-104

Map 4 of 17

2015 Supplemental Sublflow Report

February 2015

T16S R20E

T16S R21E

T17S R21E

T17S R20E

T18S R20E

T18S R21E

91 92 93 94 95 96 97 98 99 100 101 102 103 104

Dragoon Wash

St David Ditch

Legend

- FHA Line
- Updated Subflow Zone
- Townships
- Sections
- Holocene Composite Active Floodplain
- Major Tributaries (>50 sqmi)
- Tributary Washes
- River

Holocene River Alluvium
- Active river channel deposits
- Flood channel & low terrace deposits
- Historical river terrace deposits
- Latest Holocene to historical river terrace deposits
- Late to early Holocene river terrace deposits

Holocene Tributary Stream Alluvium
- Modern stream channel deposits
- Latest Holocene Alluvium
- Late Holocene alluvium
- Older Holocene alluvium

Holocene Piedmont Alluvium

Disturbed Lands
- Disturbed
- Ditch
- Mining related

Pleistocene River Alluvium
- Late Pleistocene river terrace deposits
- Middle to late Plesitocene river terrace deposits
- Early to middle Pleistocene river terrace deposits
- Pleistocene river deposits
- Early Pleistocene river channel alluvium
- Quaternary hillslope talus & colluvium

Pleistocene Piedmont Alluvium

Pleistocene Alluvium

Tertiary Piedmont Alluvium

Tertiary Basin Fill Allivuium

Bedrock Units

0 5,000 10,000 15,000
Feet

Basemap: NAIP 2010
Scale: 1:24,000

N

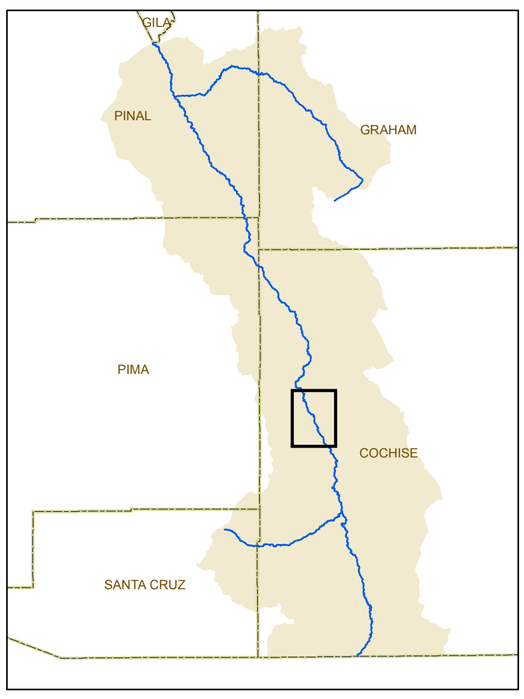

Appendix G
Subflow Zone Delineation Map Sheets

San Pedro River: RM 104-91

Map 5 of 17

2015 Supplemental Sublflow Report

February 2015

T14S R20E

T14S R19E

T15S R20E

T15S R19E

T16S R19E

T16S R20E

Tres Alamos Wash

77 78 79 80 81 82 83 84 85 86 87 88 89 90 91

Legend

- FHA Line
- Updated Subflow Zone
- Townships
- Sections
- Holocene Composite Active Floodplain
- Major Tributaries (>50 sqmi)
- Tributary Washes
- River

Holocene River Alluvium
- Active river channel deposits
- Flood channel & low terrace deposits
- Historical river terrace deposits
- Latest Holocene to historical river terrace deposits
- Late to early Holocene river terrace deposits

Holocene Tributary Stream Alluvium
- Modern stream channel deposits
- Latest Holocene Alluvium
- Late Holocene alluvium
- Older Holocene alluvium

Holocene Piedmont Alluvium

Disturbed Lands
- Disturbed
- Ditch
- Mining related

Pleistocene River Alluvium
- Late Pleistocene river terrace deposits
- Middle to late Plesitocene river terrace deposits
- Early to middle Pleistocene river terrace deposits
- Pleistocene river deposits
- Early Pleistocene river channel alluvium
- Quaternary hillslope talus & colluvium

Pleistocene Piedmont Alluvium

Pleistocene Alluvium

Tertiary Piedmont Alluvium

Tertiary Basin Fill Allivuium

Bedrock Units

0 5,000 10,000 15,000
Feet

Basemap: NAIP 2010
Scale: 1:24,000

N

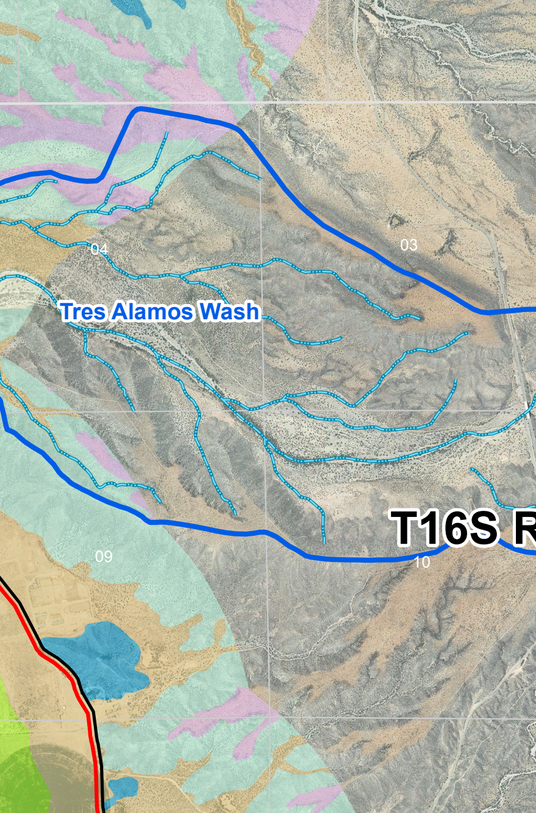

Appendix G
Subflow Zone Delineation Map Sheets

San Pedro River: RM 91-77

Map 6 of 17

2015 Supplemental Sublflow Report

February 2015

Hot Springs Canyon Creek

T13S R20E

T13S R19E

T14S R20E

T14S R19E

Paige Creek

63 64 65 66 67 68 69 70 71 72 73 74 75 76 77

Legend

- FHA Line
- Updated Subflow Zone
- Townships
- Sections
- Holocene Composite Active Floodplain
- Major Tributaries (>50 sqmi)
- Tributary Washes
- River

Holocene River Alluvium
- Active river channel deposits
- Flood channel & low terrace deposits
- Historical river terrace deposits
- Latest Holocene to historical river terrace deposits
- Late to early Holocene river terrace deposits

Holocene Tributary Stream Alluvium
- Modern stream channel deposits
- Latest Holocene Alluvium
- Late Holocene alluvium
- Older Holocene alluvium

Holocene Piedmont Alluvium

Disturbed Lands
- Disturbed
- Ditch
- Mining related

Pleistocene River Alluvium
- Late Pleistocene river terrace deposits
- Middle to late Plesitocene river terrace deposits
- Early to middle Pleistocene river terrace deposits
- Pleistocene river deposits
- Early Pleistocene river channel alluvium
- Quaternary hillslope talus & colluvium

Pleistocene Piedmont Alluvium

Pleistocene Alluvium

Tertiary Piedmont Alluvium

Tertiary Basin Fill Allivuium

Bedrock Units

Basemap: NAIP 2010
Scale: 1:24,000

N

0 5,000 10,000 15,000
Feet

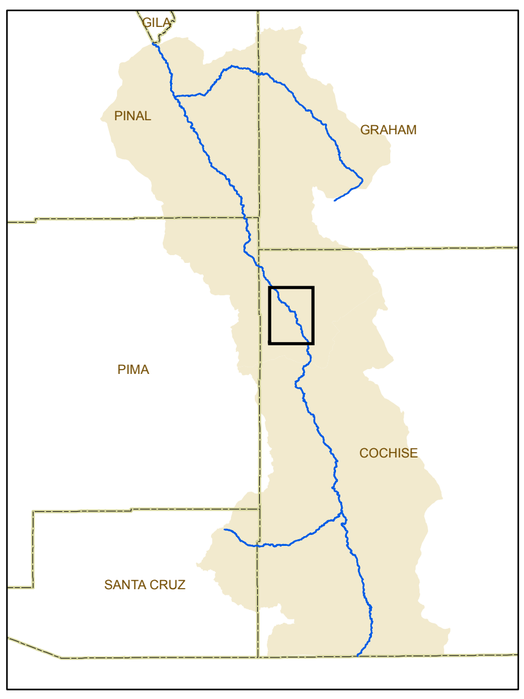

Appendix G
Subflow Zone Delineation Map Sheets

San Pedro River: RM 77-63

Map 7 of 17

2015 Supplemental Sublflow Report

February 2015

T11S R18E

T11S R19E

T12S R18E

T12S R19E

T13S R18E

T13S R19E

Buehman Canyon Creek

Redfield Canyon Creek

50 51 52 53 54 55 56 57 58 59 60 61 62 63

Legend

- FHA Line
- Updated Subflow Zone
- Townships
- Sections
- Holocene Composite Active Floodplain
- Major Tributaries (>50 sqmi)
- Tributary Washes
- River

Holocene River Alluvium
- Active river channel deposits
- Flood channel & low terrace deposits
- Historical river terrace deposits
- Latest Holocene to historical river terrace deposits
- Late to early Holocene river terrace deposits

Holocene Tributary Stream Alluvium
- Modern stream channel deposits
- Latest Holocene Alluvium
- Late Holocene alluvium
- Older Holocene alluvium

Holocene Piedmont Alluvium

Disturbed Lands
- Disturbed
- Ditch
- Mining related

Pleistocene River Alluvium
- Late Pleistocene river terrace deposits
- Middle to late Plesitocene river terrace deposits
- Early to middle Pleistocene river terrace deposits
- Pleistocene river deposits
- Early Pleistocene river channel alluvium
- Quaternary hillslope talus & colluvium

Pleistocene Piedmont Alluvium

Pleistocene Alluvium

Tertiary Piedmont Alluvium

Tertiary Basin Fill Allivuium

Bedrock Units

Basemap: NAIP 2010
Scale: 1:24,000

N

0 5,000 10,000 15,000
Feet

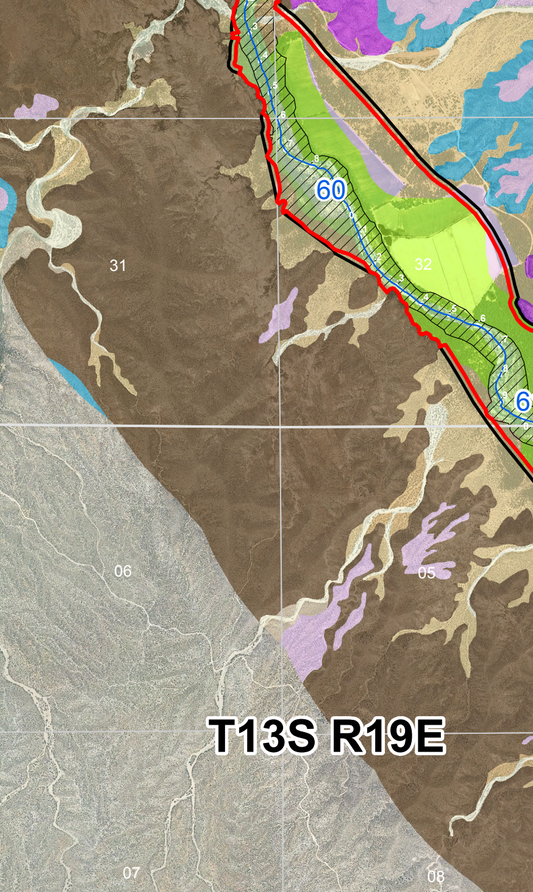

Appendix G
Subflow Zone Delineation Map Sheets

San Pedro River: RM 63-50

Map 8 of 17

2015 Supplemental Sublflow Report

February 2015

T9S R17E
T9S R18E
T10S R17E
T10S R18E
T11S R17E
T11S R18E
T11S R19E
37
38
39
40
41
42
43
44
45
46
47
48
49
50

Legend

- FHA Line
- Updated Subflow Zone
- Townships
- Sections
- Holocene Composite Active Floodplain
- Major Tributaries (>50 sqmi)
- Tributary Washes
- River

Holocene River Alluvium
- Active river channel deposits
- Flood channel & low terrace deposits
- Historical river terrace deposits
- Latest Holocene to historical river terrace deposits
- Late to early Holocene river terrace deposits

Holocene Tributary Stream Alluvium
- Modern stream channel deposits
- Latest Holocene Alluvium
- Late Holocene alluvium
- Older Holocene alluvium

Holocene Piedmont Alluvium

Disturbed Lands
- Disturbed
- Ditch
- Mining related

Pleistocene River Alluvium
- Late Pleistocene river terrace deposits
- Middle to late Plesitocene river terrace deposits
- Early to middle Pleistocene river terrace deposits
- Pleistocene river deposits
- Early Pleistocene river channel alluvium
- Quaternary hillslope talus & colluvium

Pleistocene Piedmont Alluvium

Pleistocene Alluvium

Tertiary Piedmont Alluvium

Tertiary Basin Fill Allivuium

Bedrock Units

Basemap: NAIP 2010
Scale: 1:24,000

N

0 5,000 10,000 15,000
Feet

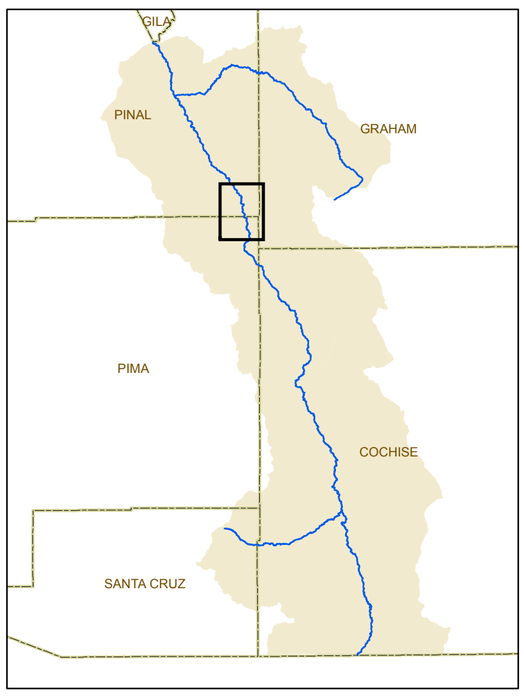

Appendix G
Subflow Zone Delineation Map Sheets

San Pedro River: RM 50-37

Map 9 of 17

2015 Supplemental Sublflow Report

February 2015

T8S R17E

T8S R18E

T9S R18E

T9S R17E

T10S R17E

T10S R18E

Legend

- FHA Line
- Updated Subflow Zone
- Townships
- Sections
- Holocene Composite Active Floodplain
- Major Tributaries (>50 sqmi)
- Tributary Washes
- River

Holocene River Alluvium
- Active river channel deposits
- Flood channel & low terrace deposits
- Historical river terrace deposits
- Latest Holocene to historical river terrace deposits
- Late to early Holocene river terrace deposits

Holocene Tributary Stream Alluvium
- Modern stream channel deposits
- Latest Holocene Alluvium
- Late Holocene alluvium
- Older Holocene alluvium

Holocene Piedmont Alluvium

Disturbed Lands
- Disturbed
- Ditch
- Mining related

Pleistocene River Alluvium
- Late Pleistocene river terrace deposits
- Middle to late Plesitocene river terrace deposits
- Early to middle Pleistocene river terrace deposits
- Pleistocene river deposits
- Early Pleistocene river channel alluvium
- Quaternary hillslope talus & colluvium

Pleistocene Piedmont Alluvium

Pleistocene Alluvium

Tertiary Piedmont Alluvium

Tertiary Basin Fill Allivuium

Bedrock Units

0 5,000 10,000 15,000
Feet

Basemap: NAIP 2010
Scale: 1:24,000

N

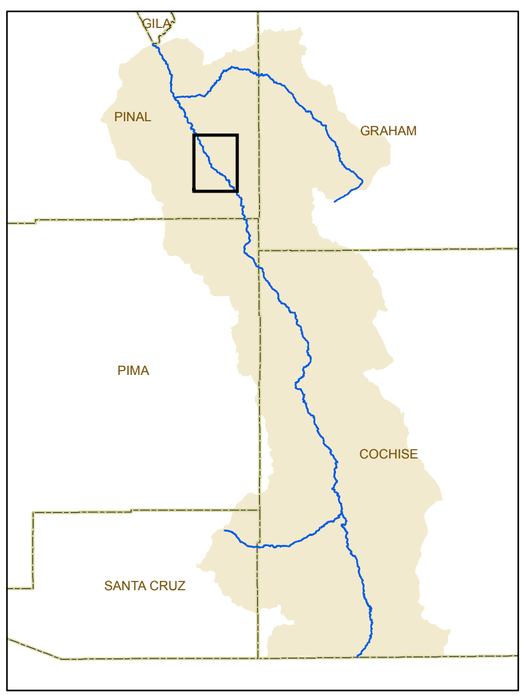

Appendix G
Subflow Zone Delineation Map Sheets

San Pedro River: RM 37-24

Map 10 of 17

2015 Supplemental Sublflow Report

February 2015

T6S R16E

T6S R17E

T7S R16E

T7S R17E

T8S R16E

T8S R17E

Putnam Wash

Putnam Wash

Legend

- FHA Line
- Updated Subflow Zone
- Townships
- Sections
- Holocene Composite Active Floodplain
- Major Tributaries (>50 sqmi)
- Tributary Washes
- River

Holocene River Alluvium
- Active river channel deposits
- Flood channel & low terrace deposits
- Historical river terrace deposits
- Latest Holocene to historical river terrace deposits
- Late to early Holocene river terrace deposits

Holocene Tributary Stream Alluvium
- Modern stream channel deposits
- Latest Holocene Alluvium
- Late Holocene alluvium
- Older Holocene alluvium

Holocene Piedmont Alluvium

Disturbed Lands
- Disturbed
- Ditch
- Mining related

Pleistocene River Alluvium
- Late Pleistocene river terrace deposits
- Middle to late Plesitocene river terrace deposits
- Early to middle Pleistocene river terrace deposits
- Pleistocene river deposits
- Early Pleistocene river channel alluvium
- Quaternary hillslope talus & colluvium

Pleistocene Piedmont Alluvium

Pleistocene Alluvium

Tertiary Piedmont Alluvium

Tertiary Basin Fill Allivuium

Bedrock Units

Basemap: NAIP 2010
Scale: 1:24,000

0 5,000 10,000 15,000
Feet

N

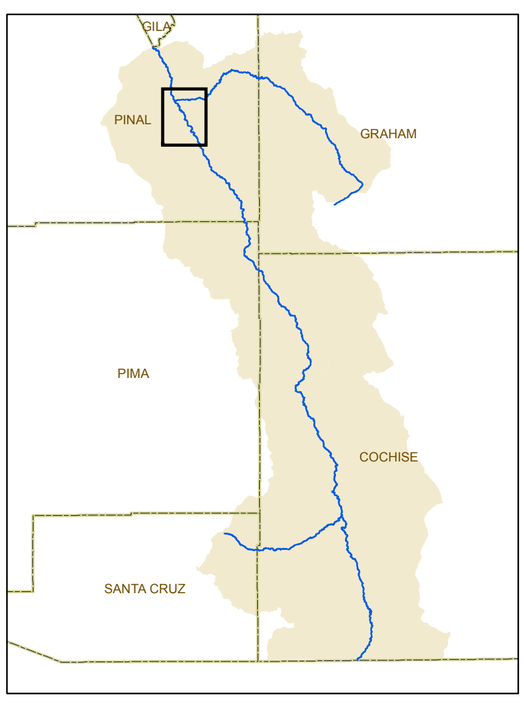

Appendix G
Subflow Zone Delineation Map Sheets

San Pedro River: RM 24-11

Map 11 of 17

2015 Supplemental Sublflow Report

February 2015

T5S R15E

T5S R16E

T6S R15E

T6S R16E

T7S R15E

T7S R16E

Putnam Wash

0 1 2 3 4 5 6 7 8 9 10 11 12

Legend

- FHA Line
- Updated Subflow Zone
- Townships
- Sections
- Holocene Composite Active Floodplain
- Major Tributaries (>50 sqmi)
- Tributary Washes
- River

Holocene River Alluvium
- Active river channel deposits
- Flood channel & low terrace deposits
- Historical river terrace deposits
- Latest Holocene to historical river terrace deposits
- Late to early Holocene river terrace deposits

Holocene Tributary Stream Alluvium
- Modern stream channel deposits
- Latest Holocene Alluvium
- Late Holocene alluvium
- Older Holocene alluvium

Holocene Piedmont Alluvium

Disturbed Lands
- Disturbed
- Ditch
- Mining related

Pleistocene River Alluvium
- Late Pleistocene river terrace deposits
- Middle to late Plesitocene river terrace deposits
- Early to middle Pleistocene river terrace deposits
- Pleistocene river deposits
- Early Pleistocene river channel alluvium
- Quaternary hillslope talus & colluvium

Pleistocene Piedmont Alluvium

Pleistocene Alluvium

Tertiary Piedmont Alluvium

Tertiary Basin Fill Allivuium

Bedrock Units

Basemap: NAIP 2010
Scale: 1:24,000

N

0 5,000 10,000 15,000
Feet

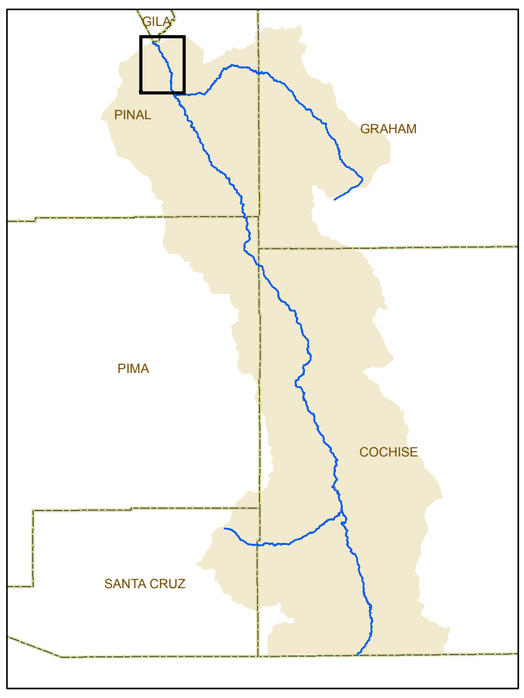

Appendix G
Subflow Zone Delineation Map Sheets

San Pedro River: RM 11-0

Map 12 of 17

2015 Supplemental Sublflow Report

February 2015

T6S R19E

T6S R20E

T7S R19E

T7S R20E

T8S R19E

T8S R20E

Legend

- FHA Line
- Updated Subflow Zone
- Townships
- Sections
- Holocene Composite Active Floodplain
- Major Tributaries (>50 sqmi)
- Tributary Washes
- River

Holocene River Alluvium
- Active river channel deposits
- Flood channel & low terrace deposits
- Historical river terrace deposits
- Latest Holocene to historical river terrace deposits
- Late to early Holocene river terrace deposits

Holocene Tributary Stream Alluvium
- Modern stream channel deposits
- Latest Holocene Alluvium
- Late Holocene alluvium
- Older Holocene alluvium

Holocene Piedmont Alluvium

Disturbed Lands
- Disturbed
- Ditch
- Mining related

Pleistocene River Alluvium
- Late Pleistocene river terrace deposits
- Middle to late Plesitocene river terrace deposits
- Early to middle Pleistocene river terrace deposits
- Pleistocene river deposits
- Early Pleistocene river channel alluvium
- Quaternary hillslope talus & colluvium

Pleistocene Piedmont Alluvium

Pleistocene Alluvium

Tertiary Piedmont Alluvium

Tertiary Basin Fill Allivuium

Bedrock Units

Basemap: NAIP 2010
Scale: 1:24,000

0 5,000 10,000 15,000
Feet

N

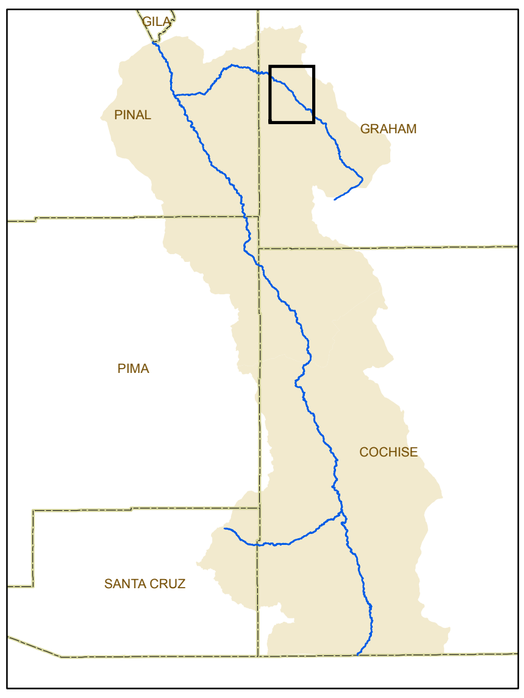

Appendix G
Subflow Zone Delineation Map Sheets

Aravaipa Creek: RM 37-26

Map 13 of 17

2015 Supplemental Sublflow Report

February 2015

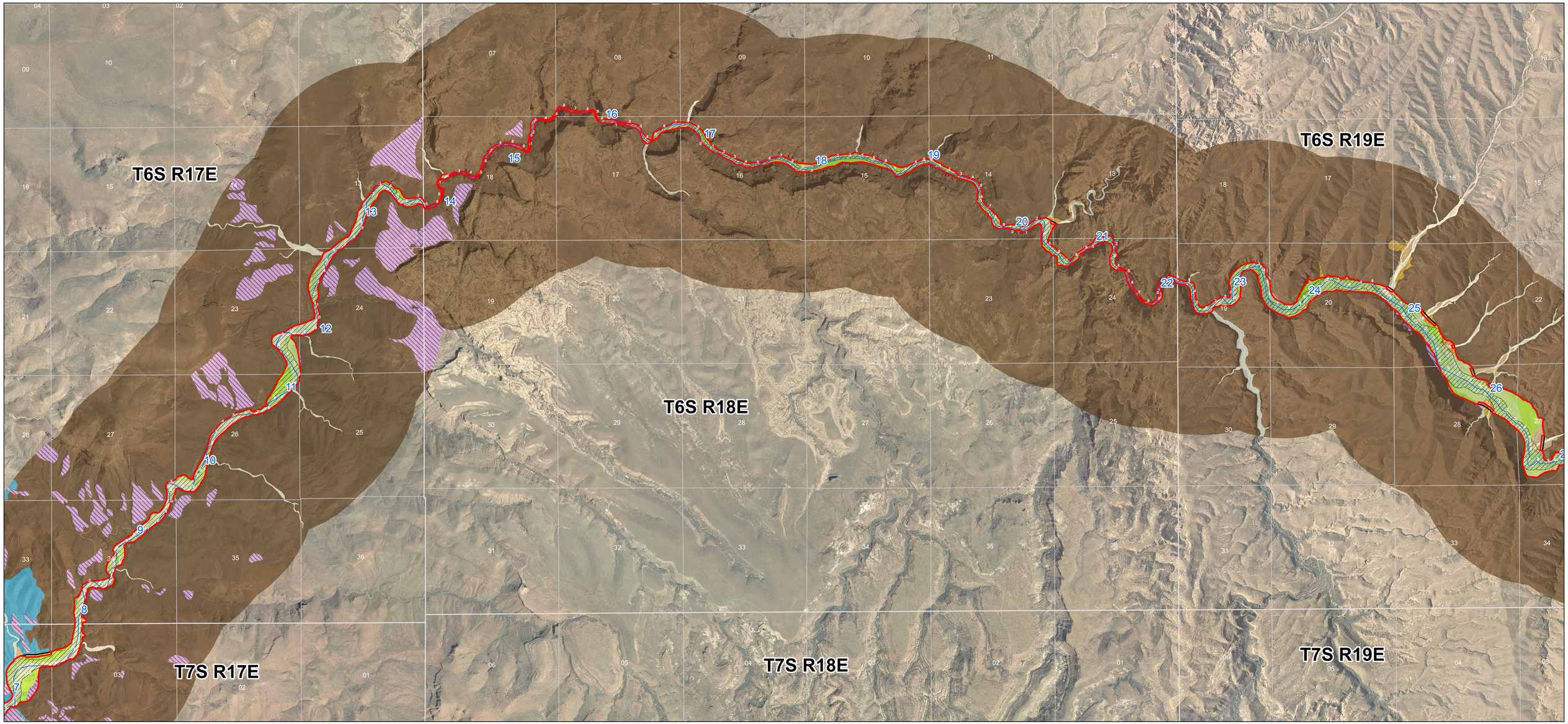

Legend

- FHA Line
- Updated Subflow Zone
- Townships
- Sections
- Holocene Composite Active Floodplain
- Major Tributaries (>50 sqmi)
- Tributary Washes
- River

Holocene River Alluvium
- Active river channel deposits
- Flood channel & low terrace deposits
- Historical river terrace deposits
- Latest Holocene to historical river terrace deposits
- Late to early Holocene river terrace deposits

Holocene Tributary Stream Alluvium
- Modern stream channel deposits
- Latest Holocene Alluvium
- Late Holocene alluvium
- Older Holocene alluvium

Holocene Piedmont Alluvium

Disturbed Lands
- Disturbed
- Ditch
- Mining related

Pleistocene River Alluvium
- Late Pleistocene river terrace deposits
- Middle to late Plesitocene river terrace deposits
- Early to middle Pleistocene river terrace deposits
- Pleistocene river deposits
- Early Pleistocene river channel alluvium
- Quaternary hillslope talus & colluvium

Pleistocene Piedmont Alluvium

Pleistocene Alluvium

Tertiary Piedmont Alluvium

Tertiary Basin Fill Allivuium

Bedrock Units

Basemap: NAIP 2010
Scale: 1:24,000

N

0 5,000 10,000 15,000
Feet

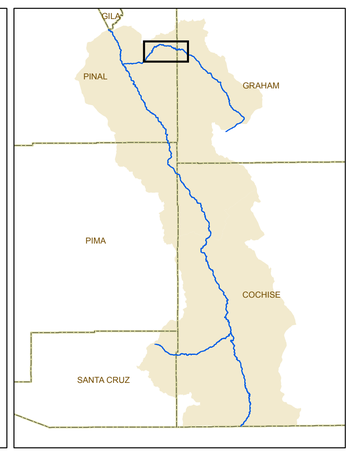

Appendix G
Subflow Zone Delineation Map Sheets

Aravaipa Creek: RM 26-8

Map 14 of 17

2015 Supplemental
Sublflow Report

February 2015

ARIZONA DEPARTMENT OF WATER RESOURCES

T6S R16E

T6S R17E

T7S R16E

T7S R17E

Putnam Wash

Legend

- FHA Line
- Updated Subflow Zone
- Townships
- Sections
- Holocene Composite Active Floodplain
- Major Tributaries (>50 sqmi)
- Tributary Washes
- River

Holocene River Alluvium
- Active river channel deposits
- Flood channel & low terrace deposits
- Historical river terrace deposits
- Latest Holocene to historical river terrace deposits
- Late to early Holocene river terrace deposits

Holocene Tributary Stream Alluvium
- Modern stream channel deposits
- Latest Holocene Alluvium
- Late Holocene alluvium
- Older Holocene alluvium

Holocene Piedmont Alluvium

Disturbed Lands
- Disturbed
- Ditch
- Mining related

Pleistocene River Alluvium
- Late Pleistocene river terrace deposits
- Middle to late Plesitocene river terrace deposits
- Early to middle Pleistocene river terrace deposits
- Pleistocene river deposits
- Early Pleistocene river channel alluvium
- Quaternary hillslope talus & colluvium

Pleistocene Piedmont Alluvium

Pleistocene Alluvium

Tertiary Piedmont Alluvium

Tertiary Basin Fill Allivuium

Bedrock Units

Basemap: NAIP 2010
Scale: 1:24,000

N

0 5,000 10,000 15,000
Feet

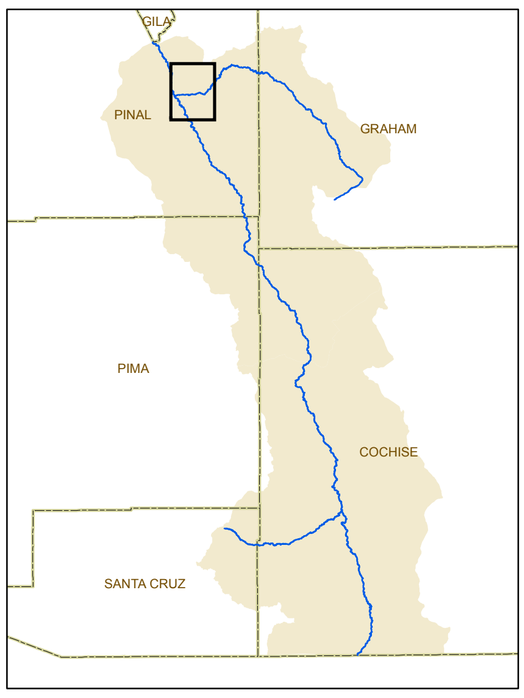

Appendix G
Subflow Zone Delineation Map Sheets

Aravaipa Creek: RM 8-0

Map 15 of 17

2015 Supplemental Sublflow Report

February 2015

T20S R18E

T20S R19E

T20S R20E

T21S R19E

T21S R20E

Legend

- FHA Line
- Updated Subflow Zone
- Townships
- Sections
- Holocene Composite Active Floodplain
- Major Tributaries (>50 sqmi)
- Tributary Washes
- River

Holocene River Alluvium
- Active river channel deposits
- Flood channel & low terrace deposits
- Historical river terrace deposits
- Latest Holocene to historical river terrace deposits
- Late to early Holocene river terrace deposits

Holocene Tributary Stream Alluvium
- Modern stream channel deposits
- Latest Holocene Alluvium
- Late Holocene alluvium
- Older Holocene alluvium

Holocene Piedmont Alluvium

Disturbed Lands
- Disturbed
- Ditch
- Mining related

Pleistocene River Alluvium
- Late Pleistocene river terrace deposits
- Middle to late Plesitocene river terrace deposits
- Early to middle Pleistocene river terrace deposits
- Pleistocene river deposits
- Early Pleistocene river channel alluvium
- Quaternary hillslope talus & colluvium

Pleistocene Piedmont Alluvium

Pleistocene Alluvium

Tertiary Piedmont Alluvium

Tertiary Basin Fill Allivuium

Bedrock Units

Basemap: NAIP 2010
Scale: 1:24,000

N

0 5,000 10,000 15,000
Feet

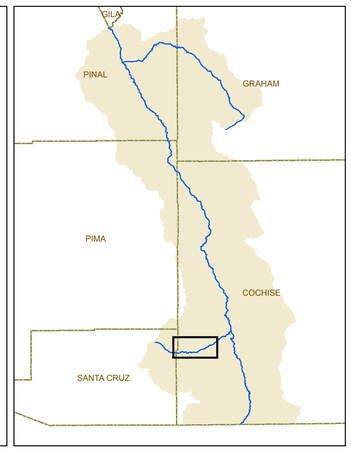

Appendix G
Subflow Zone Delineation Map Sheets

Babocomari River: RM 22-7

Map 16 of 17

2015 Supplemental Sublflow Report

February 2015

T19S R20E

T19S R21E

T19S R22E

T20S R20E

T20S R21E

T20S R22E

Sacaton Wash

Willow Wash

Willow Wash

Walnut Gulch

0 1 2 3 4 5 6 7 8 9 120 121 122 123 124 125 126 127

Legend

- FHA Line
- Updated Subflow Zone
- Townships
- Sections
- Holocene Composite Active Floodplain
- Major Tributaries (>50 sqmi)
- Tributary Washes
- River

Holocene River Alluvium
- Active river channel deposits
- Flood channel & low terrace deposits
- Historical river terrace deposits
- Latest Holocene to historical river terrace deposits
- Late to early Holocene river terrace deposits

Holocene Tributary Stream Alluvium
- Modern stream channel deposits
- Latest Holocene Alluvium
- Late Holocene alluvium
- Older Holocene alluvium

Holocene Piedmont Alluvium

Disturbed Lands
- Disturbed
- Ditch
- Mining related

Pleistocene River Alluvium
- Late Pleistocene river terrace deposits
- Middle to late Plesitocene river terrace deposits
- Early to middle Pleistocene river terrace deposits
- Pleistocene river deposits
- Early Pleistocene river channel alluvium
- Quaternary hillslope talus & colluvium

Pleistocene Piedmont Alluvium

Pleistocene Alluvium

Tertiary Piedmont Alluvium

Tertiary Basin Fill Allivuium

Bedrock Units

Basemap: NAIP 2010
Scale: 1:24,000

N

0 5,000 10,000 15,000
Feet

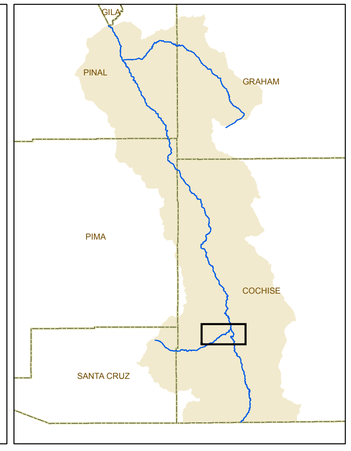

Appendix G
Subflow Zone Delineation Map Sheets

Babocomari River: RM 7-0

Map 17 of 17

2015 Supplemental Sublflow Report

February 2015