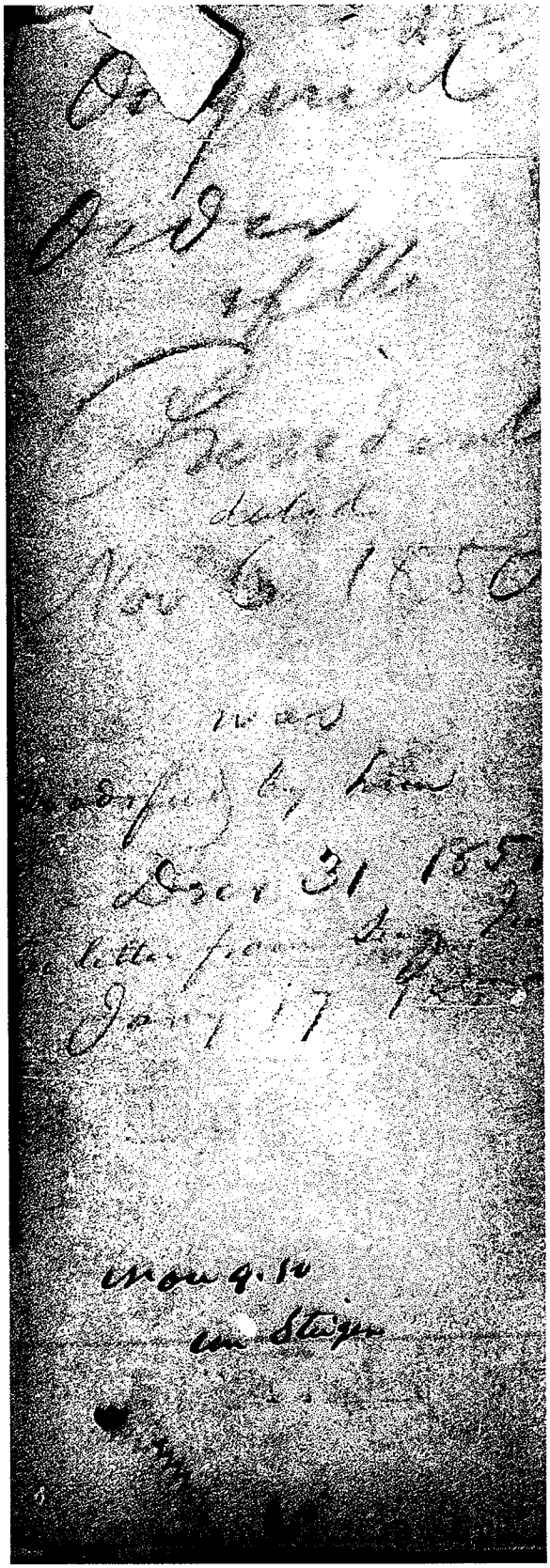


FCFH03718

A-1

B-1

The President of the United States, exempts and reserves from sale, for public purposes, the following tracts or parcels of Land in the State of California.

In the Bay of San Francisco, California.

1st. From a point 800 yards south of Point José to the Southern boundary of the Presidio, along the southern boundary to its western extremity and thence in a straight line to the Pacific [illegible] the southern extremity of a pond that has its outlet into the channel between Fort Point, and Point Lobos.

2d. From the Southern boundary of San Solito bay, a line parallel to the channel of Entrance, to the Pacific.

3d. Yerba Buena Island.

4th. Alcatrazes Island.

5th. Angel Island.

[illegible] of San Pablo.

[illegible] The land on the Eastern side of Mare Island straits, beginning at the high hills between those straits and the City of Benicia, about 2000 to 2500 Yards from the former, and extending in a line nearly parallel to it, to a point opposite the northern Extremity of Mare Island, and thence to the straits so as to join them at a point about 800 yards north of the Northermost high hills on the Eastern side of the straits.

Millard Fillmore

Washington Nov 6. 1850

FCFH03719

California

Military Reservation Lime Point

This Reservation is situated on the Northern side of the entrance to San Francisco Bay, and was made by the President's order of Nov. 3. 1850. for Military purposes, its boundaries being a line from the Southern boundary of Sancelito Bay, to the Pacific Ocean and parallel to the channel of entrance to the Pacific.

The title to this Reservation was found to be vested in Gen'l Stockmaker and deeded to the U.S. States, July 24. 1866, for the sum of $125,000

Contents 1899.50 Acres.

FCFH03720

STATE OF CALIFORNIA.

# Lime Point Military Reservation.

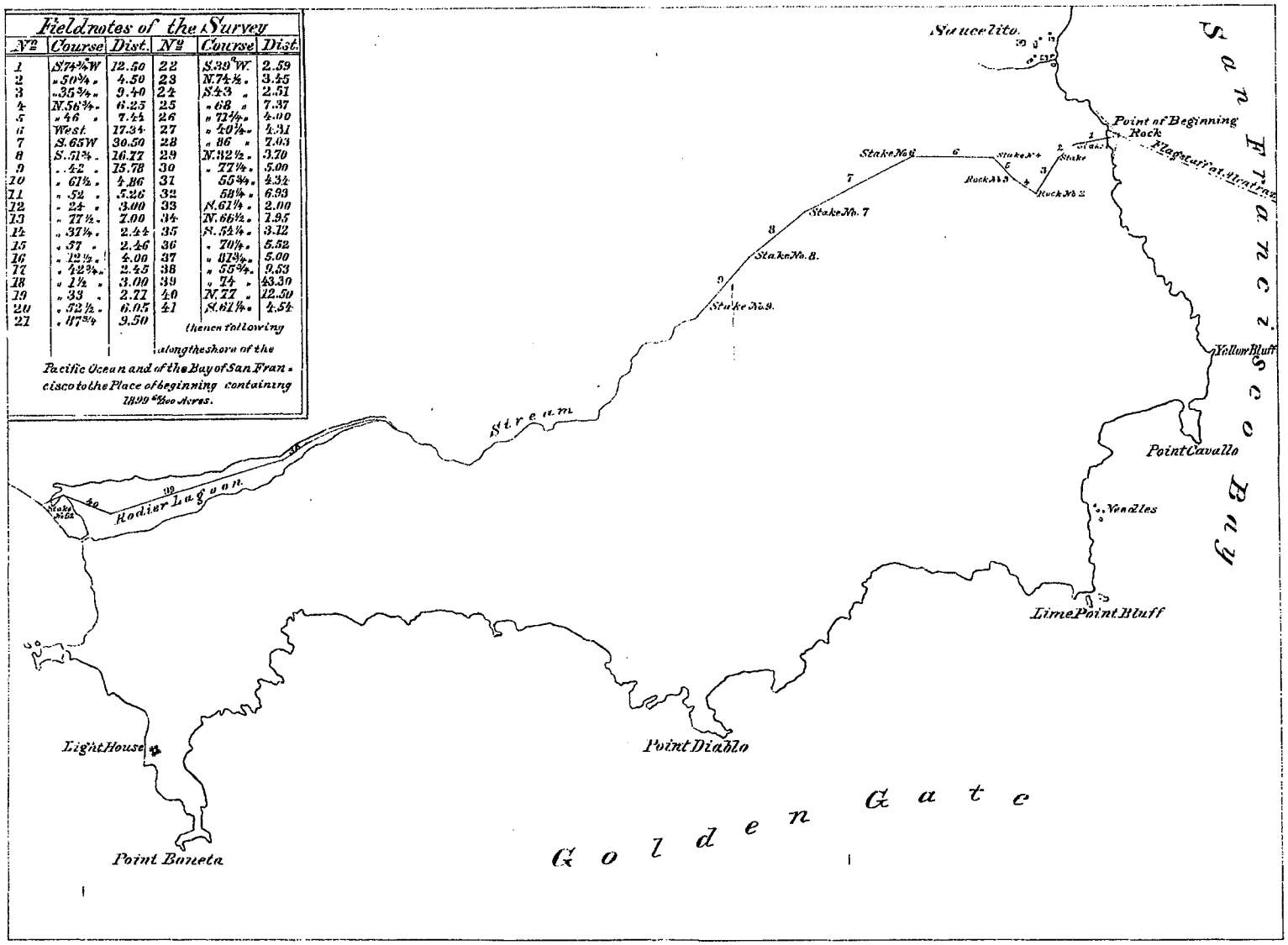


Fieldnotes of the Survey

| Nº | Course | Dist. | Nº | Course | Dist. |
|---|---|---|---|---|---|
| 1 | S74¾°W | 12.50 | 22 | S.39°W. | 2.59 |
| 2 | „ 50¾ „ | 4.50 | 23 | N.74½ „ | 3.45 |
| 3 | „ 35¾ „ | 9.40 | 24 | S43 „ | 2.51 |
| 4 | N.56¾ „ | 6.25 | 25 | „ 68 „ | 7.37 |
| 5 | „ 46 „ | 7.44 | 26 | „ 72½ „ | 4.00 |
| 6 | West. | 17.34 | 27 | „ 40¼ „ | 4.31 |
| 7 | S.65W | 30.50 | 28 | „ 86 „ | 7.03 |
| 8 | S.51¾ „ | 16.77 | 29 | N.32½ „ | 3.70 |
| 9 | „ 42 „ | 15.78 | 30 | „ 77¼ „ | 5.00 |
| 10 | „ 61½ „ | 4.86 | 31 | 55¾ „ | 4.34 |
| 11 | „ 52 „ | 5.26 | 32 | 58¼ „ | 6.93 |
| 12 | „ 24 „ | 3.00 | 33 | N.61¼ „ | 2.00 |
| 13 | „ 77½ „ | 2.00 | 34 | N.66½ „ | 1.95 |
| 14 | „ 37¼ „ | 2.44 | 35 | S.52¼ „ | 3.12 |
| 15 | „ 37 „ | 2.46 | 36 | „ 70¼ „ | 5.52 |
| 16 | „ 12½ „ | 4.00 | 37 | „ 47¾ „ | 5.00 |
| 17 | „ 42¾ „ | 2.45 | 38 | „ 55¾ „ | 9.53 |
| 18 | „ 1½ „ | 3.00 | 39 | „ 74 „ | 43.30 |
| 19 | „ 33 „ | 2.77 | 40 | N.77 „ | 12.50 |
| 20 | „ 32½ „ | 6.05 | 41 | S.61¼ „ | 4.54 |
| 21 | „ 47¾ | 9.50 | | | |

thence following along the shore of the Pacific Ocean and of the Bay of San Francisco to the Place of beginning containing 1899 6/100 Acres.

FCFH03721

STATE OF CALIFORNIA.

# Military Reservation
# Forts Baker and Barry.

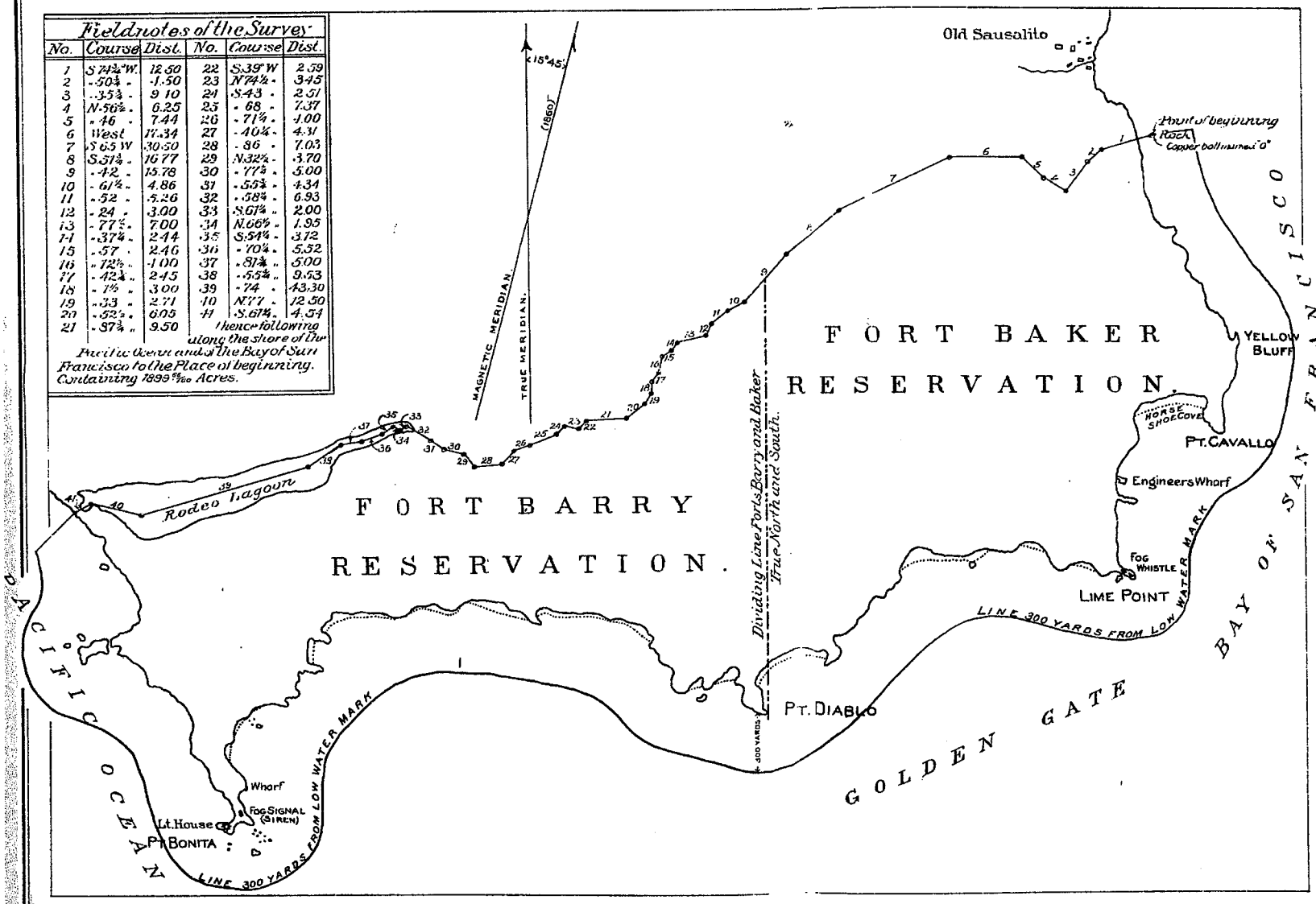


**Fieldnotes of the Survey**

| No. | Course | Dist. | No. | Course | Dist. |
|---|---|---|---|---|---|
| 1 | S 74¾° W. | 12.50 | 22 | S.39° W | 2.59 |
| 2 | " 50¾ " | 4.50 | 23 | N 74½ " | 3.45 |
| 3 | " 35¾ " | 9.10 | 24 | S.43 " | 2.51 |
| 4 | N 56½ " | 6.25 | 25 | " 68 " | 7.37 |
| 5 | " 46 " | 7.44 | 26 | " 71¼ " | 4.00 |
| 6 | West | 17.34 | 27 | " 40¼ " | 4.31 |
| 7 | S 65 W | 30.50 | 28 | " 86 " | 7.03 |
| 8 | S 51¾ " | 16.77 | 29 | N 32½ " | 3.70 |
| 9 | " 42 " | 15.78 | 30 | " 77½ " | 5.00 |
| 10 | " 61½ " | 4.86 | 31 | " 55¾ " | 4.34 |
| 11 | " 52 " | 5.26 | 32 | " 58¾ " | 6.93 |
| 12 | " 24 " | 3.00 | 33 | S 61¼ " | 2.00 |
| 13 | " 77½ " | 7.00 | 34 | N 66½ " | 1.95 |
| 14 | " 37¼ " | 2.44 | 35 | S 54¼ " | 3.72 |
| 15 | " 57 " | 2.46 | 36 | " 70¼ " | 5.52 |
| 16 | " 72½ " | 4.00 | 37 | " 81¾ " | 5.00 |
| 17 | " 42¾ " | 2.45 | 38 | " 55¾ " | 9.53 |
| 18 | " 1½ " | 3.00 | 39 | " 74 " | 43.30 |
| 19 | " 33 " | 2.71 | 40 | N 77 " | 12.50 |
| 20 | " 52½ " | 6.05 | 41 | S 61¼ " | 4.54 |
| 21 | " 87¾ " | 9.50 | | | |

thence following along the shore of the Pacific Ocean and of the Bay of San Francisco to the Place of beginning. Containing 1899 $^{66}/_{100}$ Acres.

Compiled from Gen. O. No. 43 War Dept. 1908 and Sheet 177-13 Closet 1

FCFH03722

# Yerba Buena I. Angel I. and Alcatraces I. Military Reservations.

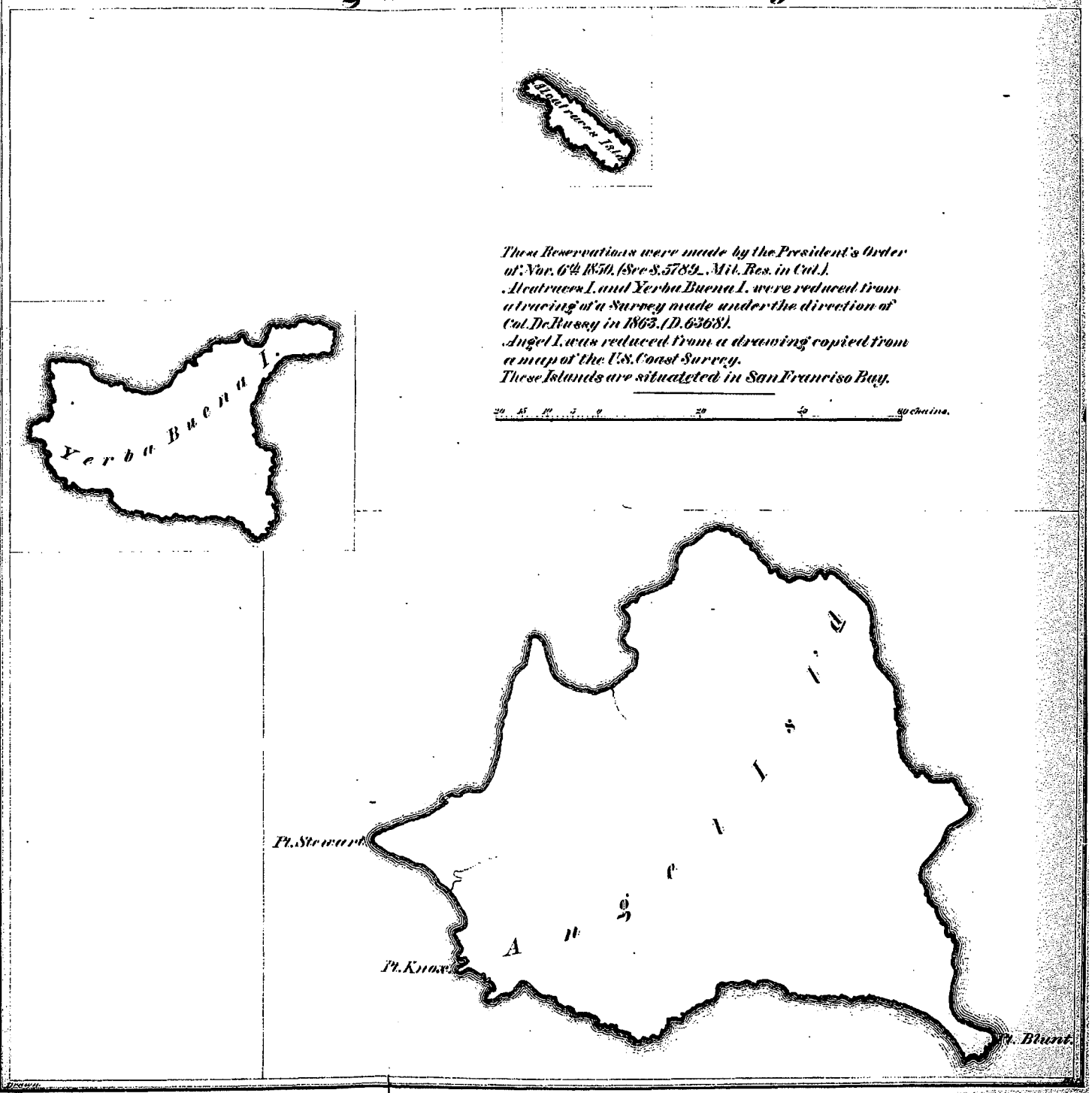


FCFH03723

Military Lands

California

Mare Island

This reservation is situated on the Eastern side of the Bay of San Pablo

It was reserved for public purposes by the President's order of Nov: 6 1850

FCFH03724

# Mare Island Military Reservation

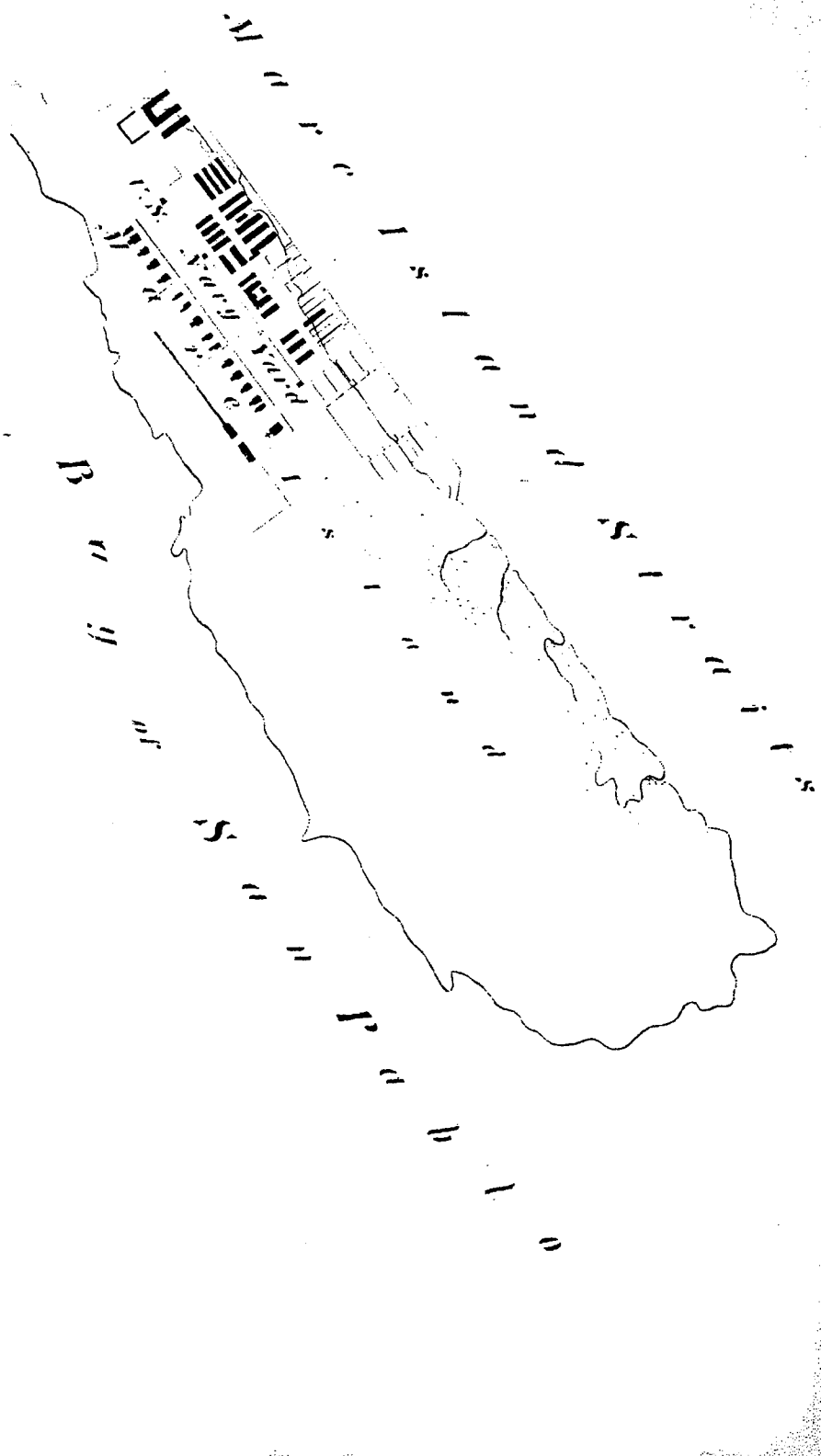


FCFH03725

# Military Reservation No. 7.

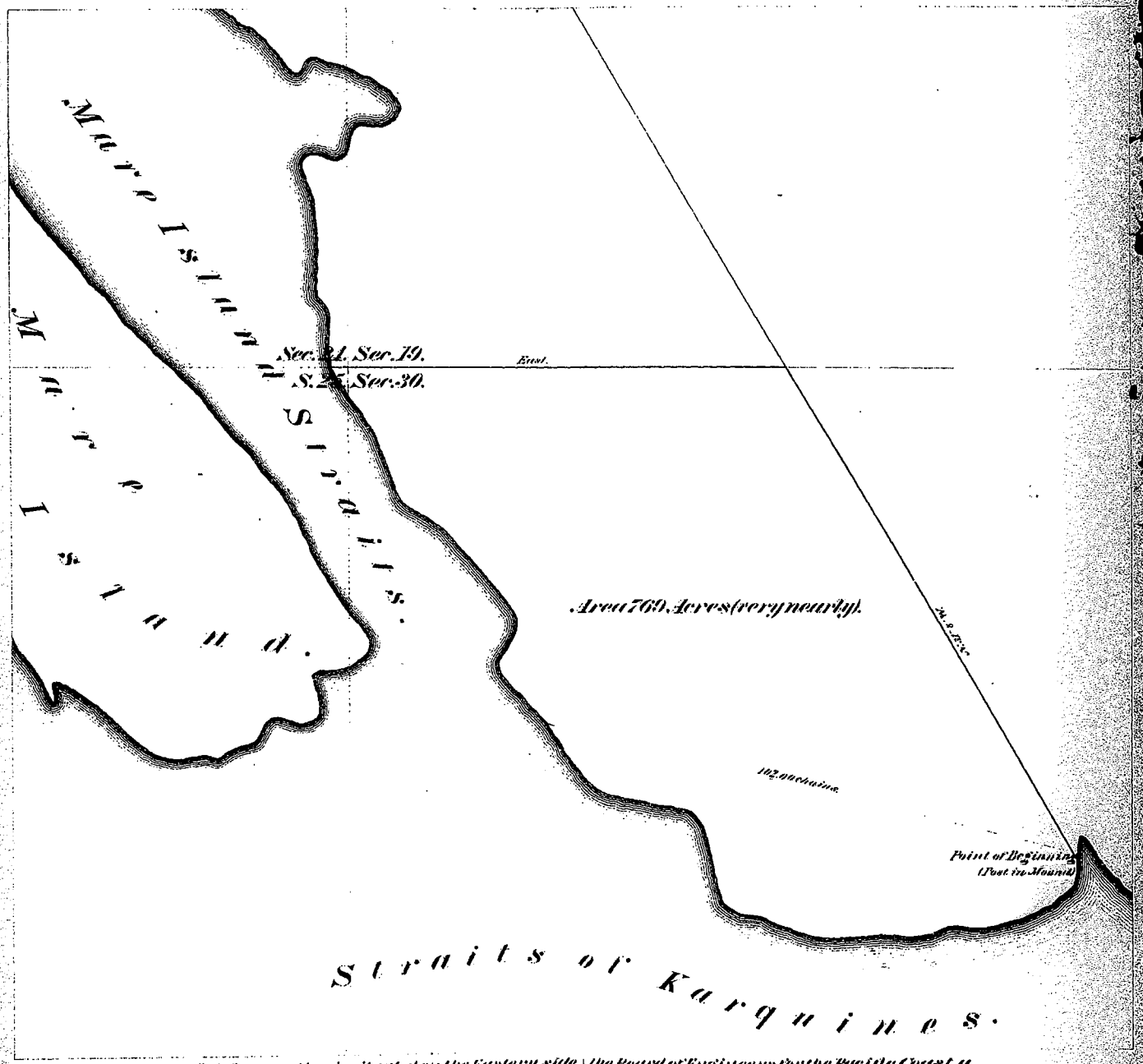


This Reservation is situated on the Eastern side of Mare Island Straits, South of the town Vallejo. It was reserved by the President's Order of Nov. 6th 1850 (See S. 5789 _ Mil. Res. in Cal.). In accordance with the recommendation of the Board of Engineers for the Pacific Coast, a portion of this Reservation was relinquished (See A. 54 and A. 165 _ Land Records). This Plot was reduced from a map on file with (A. 54 Land Records).

20 15 10 5 0 20 40 60 chains.

FCFH03726