# FIGURES

# FIGURE 2-1:
# EXAMPLE APPLICATION OF 100-FT AND 200-FT SETBACKS

# FIGURE 2-1. Example Application of 100-foot and 200-foot Setbacks

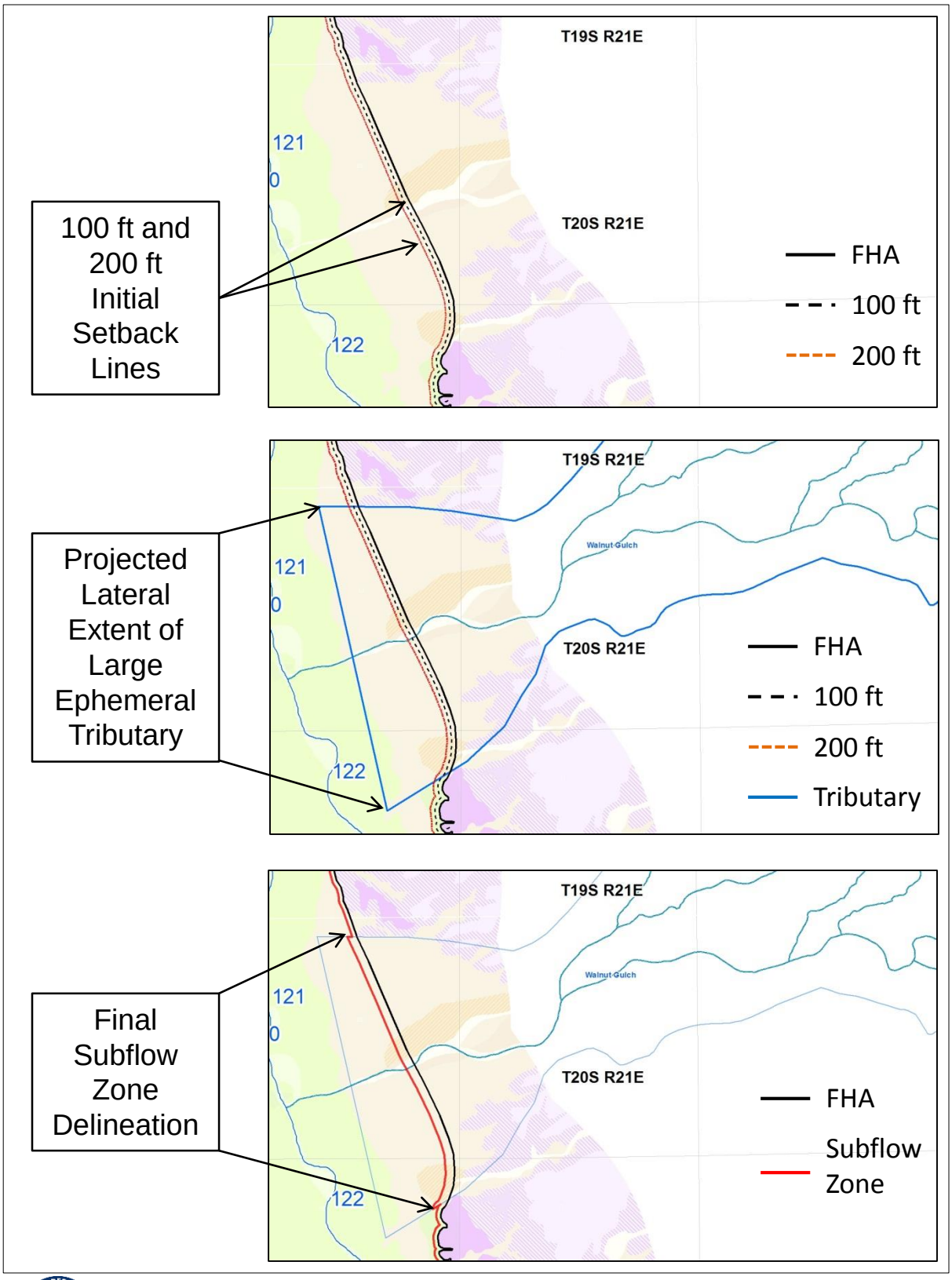

# FIGURE 3-1:
# EXAMPLE OF FHA DELINEATION MAP SHEET

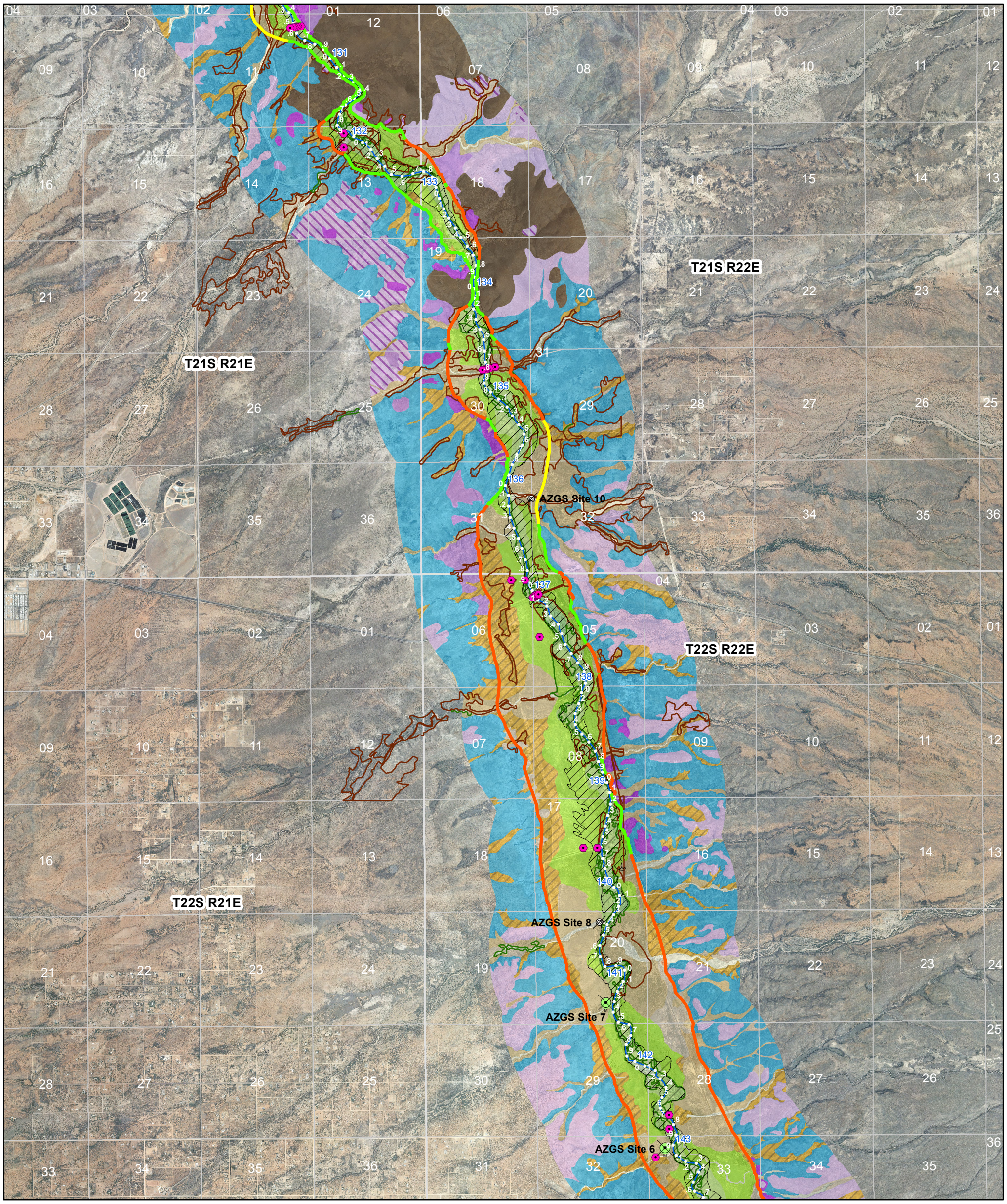


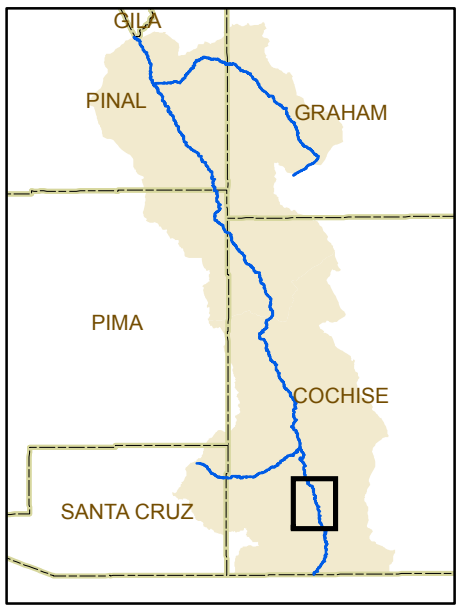


# Figure 3-1

## Example of FHA Delineation Map Sheet

2015 Supplemental Subflow Report

Reissued May 2015

# FIGURE 3-2:
# EXAMPLE OF SUBFLOW ZONE DELINEATION MAP SHEET

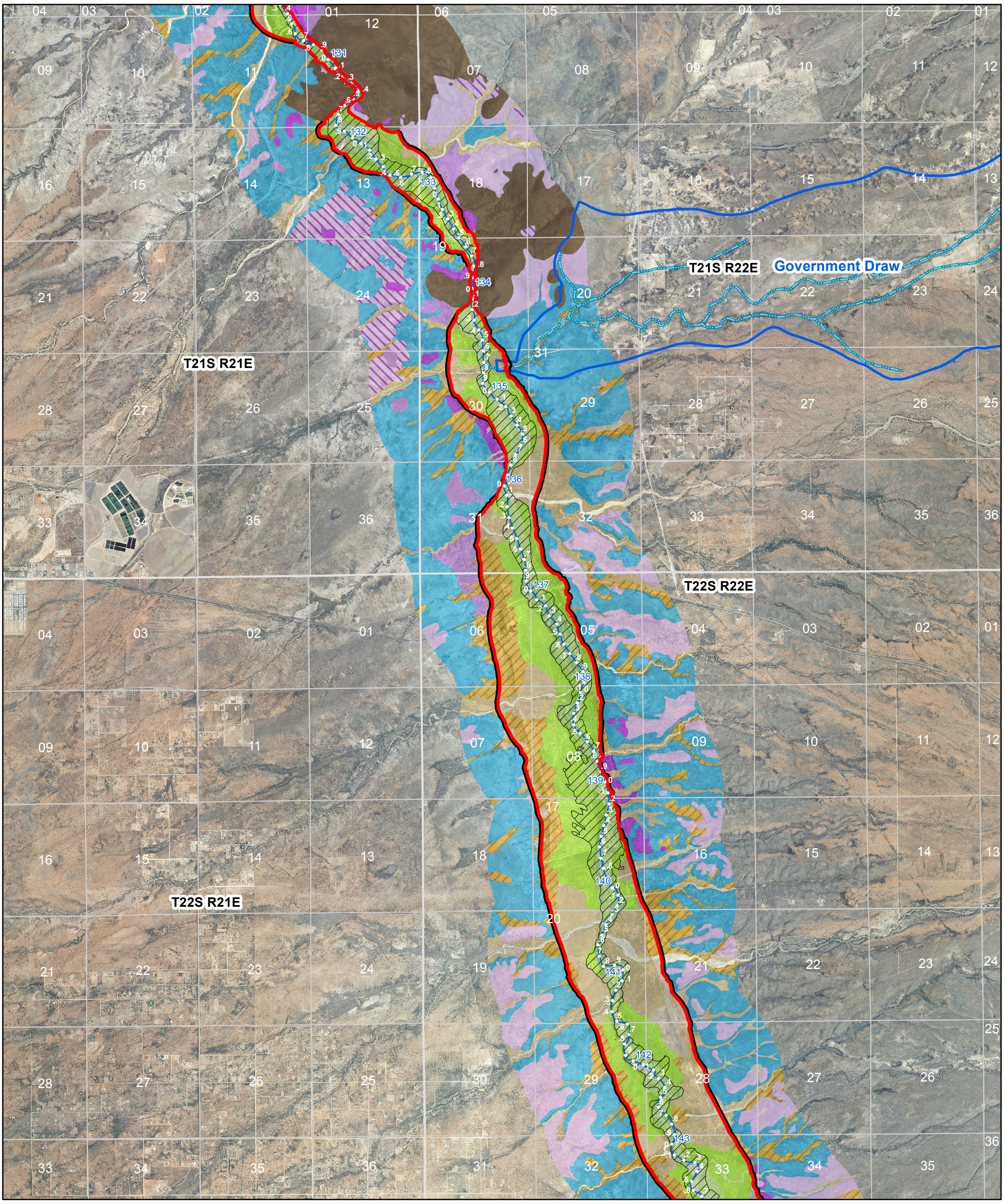


**Legend**

- FHA Line
- Updated Subflow Zone
- Townships
- Sections
- Holocene Composite Active Floodplain
- Major Tributaries (>50 sqmi)
- Tributary Washes
- River

**Holocene River Alluvium**
- Active river channel deposits
- Flood channel & low terrace deposits
- Historical river terrace deposits
- Latest Holocene to historical river terrace deposits
- Late to early Holocene river terrace deposits

**Holocene Tributary Stream Alluvium**
- Modern stream channel deposits
- Latest Holocene alluvium
- Late Holocene alluvium
- Older Holocene alluvium

**Holocene Piedmont Alluvium**

**Disturbed Lands**
- Disturbed
- Ditch
- Mining related

**Pleistocene River Alluvium**
- Late Pleistocene river terrace deposits
- Middle to late Pleistocene river terrace deposits
- Early to middle Pleistocene river terrace deposits
- Pleistocene river deposits
- Early Pleistocene river channel alluvium
- Quaternary hillslope talus & colluvium

**Pleistocene Piedmont Alluvium**

**Pleistocene Alluvium**

**Tertiary Piedmont Alluvium**

**Tertiary Basin Fill Alluvium**

**Bedrock Units**

Basemap: NAIP 2010
Scale: 1:54,052

0 5,100 10,200 15,300
Feet

N

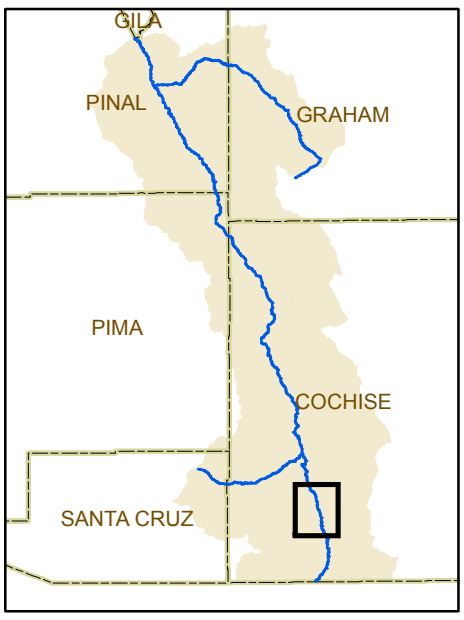


# Figure 3-2

## Example of Subflow Zone Delineation Map Sheet

2015 Supplemental Subflow Report

Reissued May 2015