APPENDIX C:
DRILLER LOGS MAPS

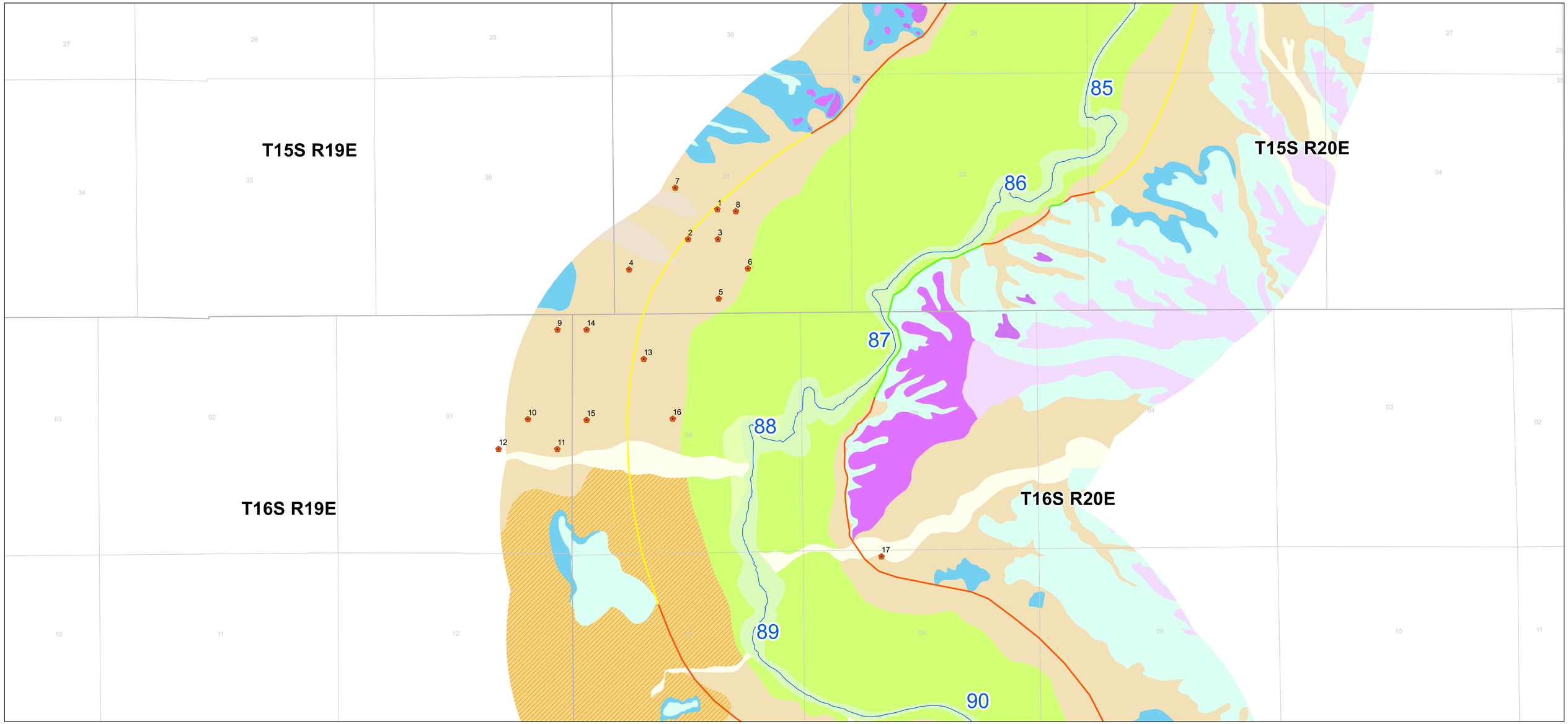

Legend

- Driller's Log with Location ID #
- FHA Delineation Step 1
- FHA Delineation Step 2
- FHA Delieation Step 3
- Townships
- Sections
- River

Holocene River Alluvium
- Active river channel deposits
- Flood channel & low terrace deposits
- Historical river terrace deposits
- Latest Holocene to historical river terrace deposits
- Late to early Holocene river terrace deposits

Holocene Tributary Stream Alluvium
- Modern stream channel deposits
- Latest Holocene alluvium
- Late Holocene alluvium
- Older Holocene alluvium

Holocene Piedmont Alluvium

Disturbed Lands
- Disturbed
- Ditch
- Mining related

Pleistocene River Alluvium
- Late Pleistocene river terrace deposits
- Middle to late Pleistocene river terrace deposits
- Early to middle Pleistocene river terrace deposits
- Pleistocene river deposits
- Early Pleistocene river channel alluvium
- Quaternary hillslope talus & colluvium

Pleistocene Piedmont Alluvium

Pleistocene Alluvium

Tertiary Piedmont Alluvium

Tertiary Basin Fill Alluvium

Bedrock Units

Scale: 1:12,500

N

0 1,700 3,400 5,100
Feet

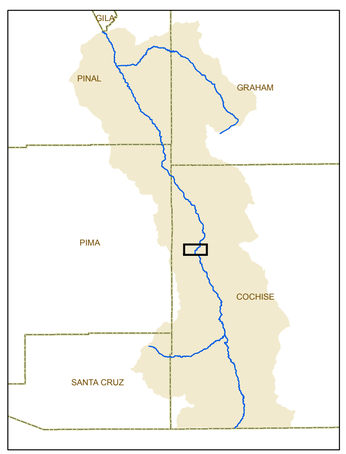

Appendix C
Drillers Logs in THA

San Pedro River: RM 89-86

2015 Supplemental
Subflow Report

Reissued May 2015

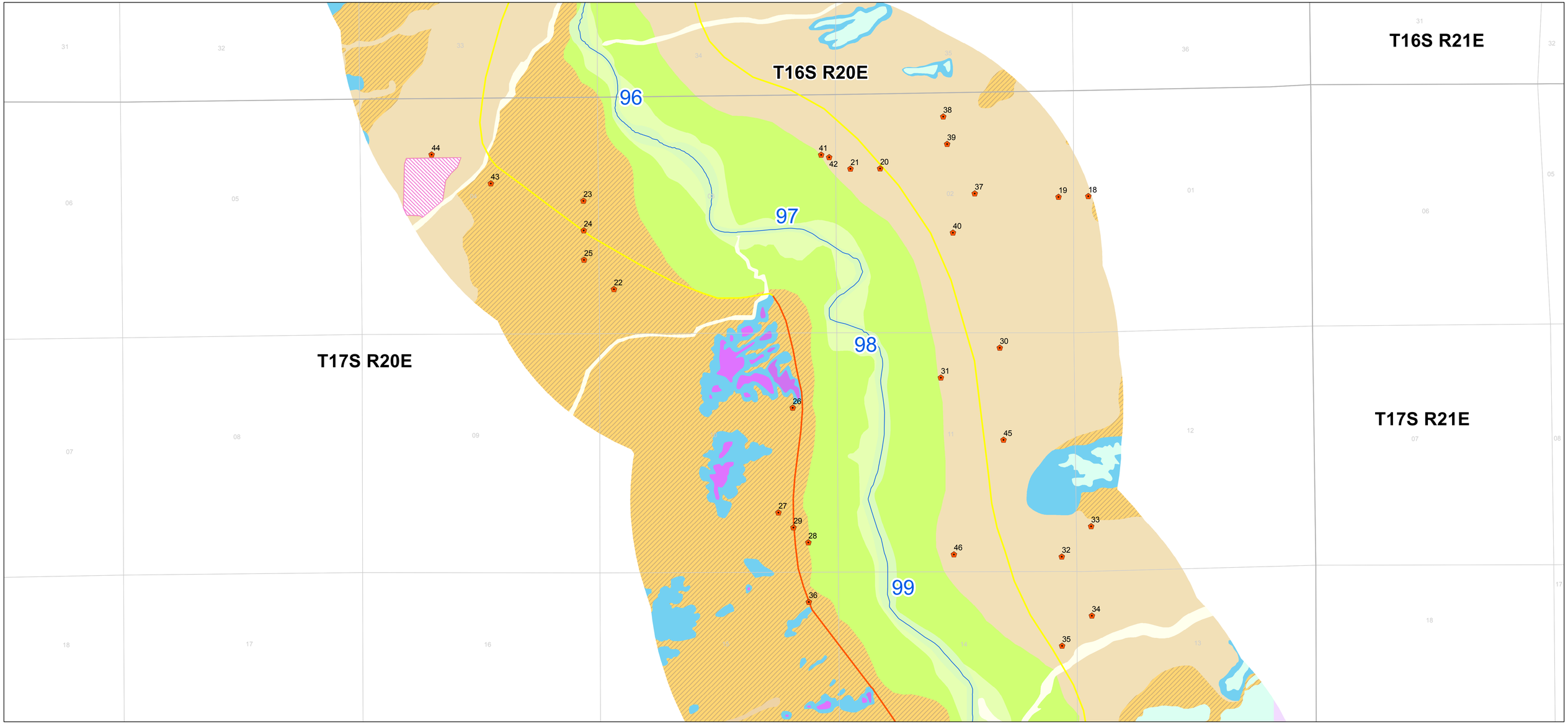

Legend

- Driller's Log with Location ID #
- FHA Delineation Step 1
- FHA Delineation Step 2
- FHA Delieation Step 3
- Townships
- Sections
- River

Holocene River Alluvium
- Active river channel deposits
- Flood channel & low terrace deposits
- Historical river terrace deposits
- Latest Holocene to historical river terrace deposits
- Late to early Holocene river terrace deposits

Holocene Tributary Stream Alluvium
- Modern stream channel deposits
- Latest Holocene alluvium
- Late Holocene alluvium
- Older Holocene alluvium

Holocene Piedmont Alluvium

Disturbed Lands
- Disturbed
- Ditch
- Mining related

Pleistocene River Alluvium
- Late Pleistocene river terrace deposits
- Middle to late Pleistocene river terrace deposits
- Early to middle Pleistocene river terrace deposits
- Pleistocene river deposits
- Early Pleistocene river channel alluvium
- Quaternary hillslope talus & colluvium

Pleistocene Piedmont Alluvium

Pleistocene Alluvium

Tertiary Piedmont Alluvium

Tertiary Basin Fill Alluvium

Bedrock Units

Scale: 1:12,500

0 1,700 3,400 5,100
Feet

N

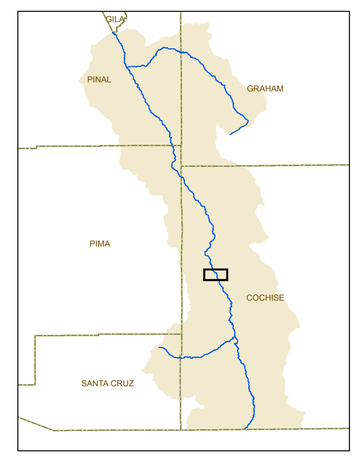

Appendix E
Drillers Logs in THA

San Pedro River: RM 99-96

2015 Supplemental
Subflow Report

Reissued May 2015

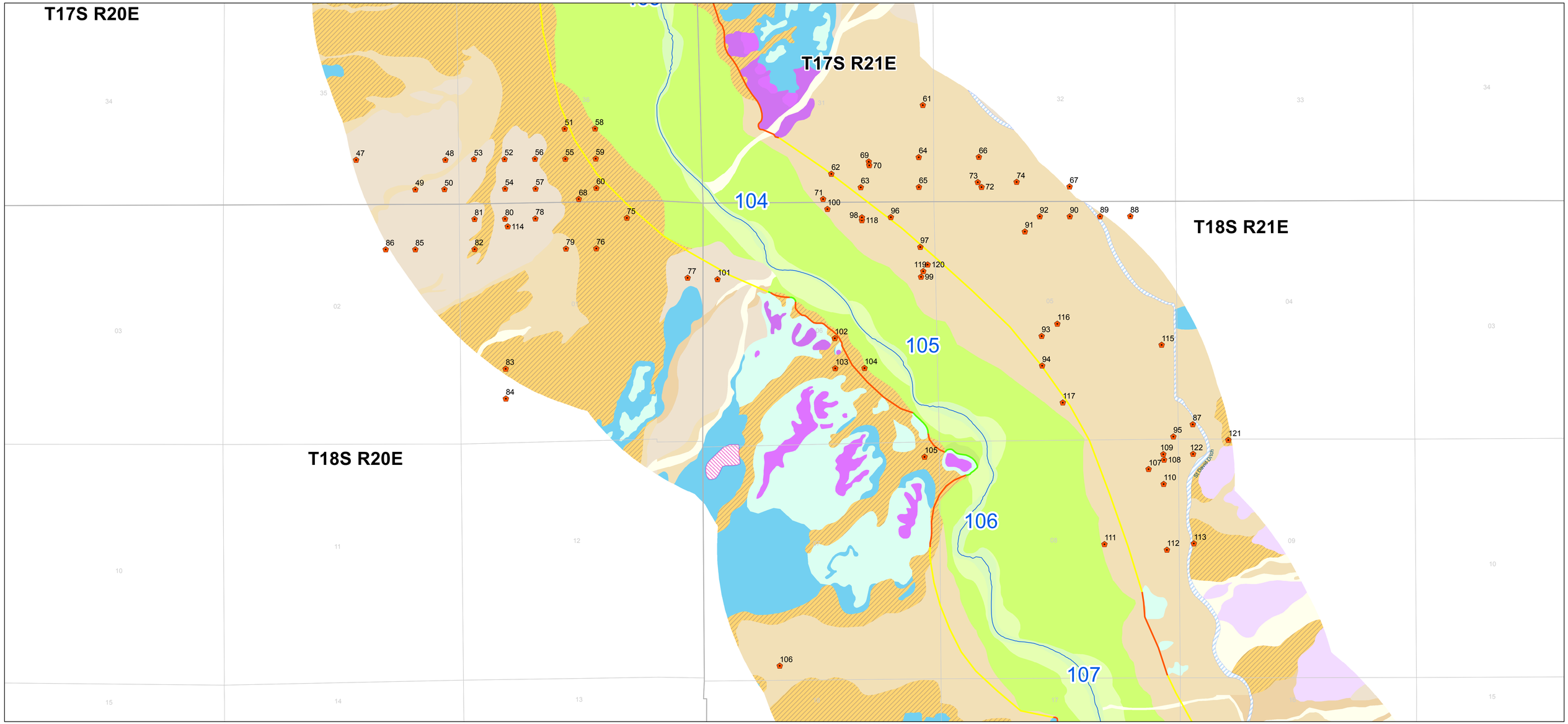

Legend

- Driller's Log with Location ID #
- FHA Delineation Step 1
- FHA Delineation Step 2
- FHA Delieation Step 3
- Townships
- Sections
- River

Holocene River Alluvium
- Active river channel deposits
- Flood channel & low terrace deposits
- Historical river terrace deposits
- Latest Holocene to historical river terrace deposits
- Late to early Holocene river terrace deposits

Holocene Tributary Stream Alluvium
- Modern stream channel deposits
- Latest Holocene alluvium
- Late Holocene alluvium
- Older Holocene alluvium

Holocene Piedmont Alluvium

Disturbed Lands
- Disturbed
- Ditch
- Mining related

Pleistocene River Alluvium
- Late Pleistocene river terrace deposits
- Middle to late Pleistocene river terrace deposits
- Early to middle Pleistocene river terrace deposits
- Pleistocene river deposits
- Early Pleistocene river channel alluvium
- Quaternary hillslope talus & colluvium

Pleistocene Piedmont Alluvium

Pleistocene Alluvium

Tertiary Piedmont Alluvium

Tertiary Basin Fill Alluvium

Bedrock Units

Scale: 1:12,500

N

0 1,700 3,400 5,100
Feet

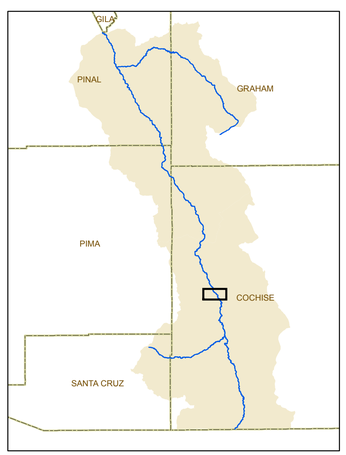

Appendix C
Drillers Logs in THA

San Pedro River: RM 106-104

2015 Supplemental
Subflow Report

Reissued May 2015

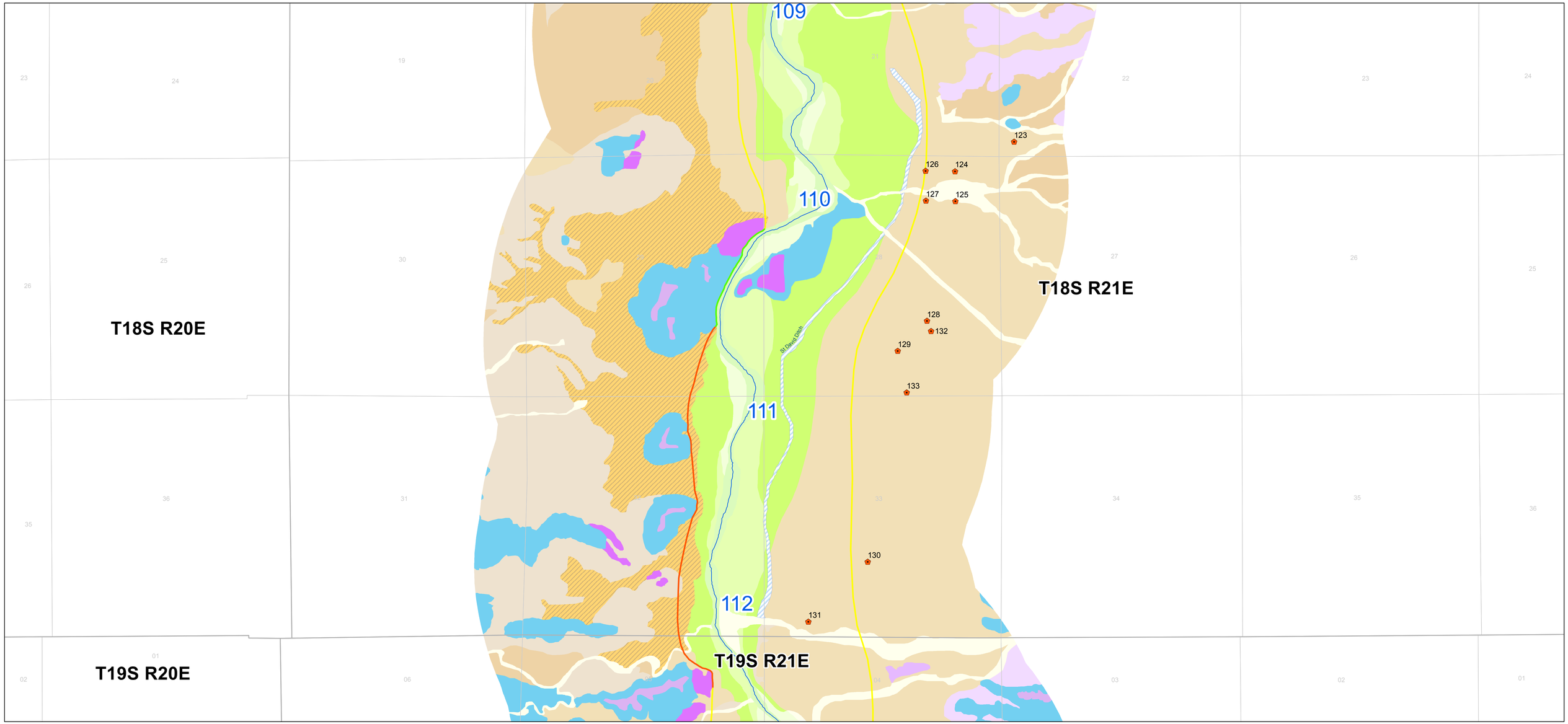

Legend

- Driller's Log with Location ID #
- FHA Delineation Step 1
- FHA Delineation Step 2
- FHA Delieation Step 3
- Townships
- Sections
- River

Holocene River Alluvium
- Active river channel deposits
- Flood channel & low terrace deposits
- Historical river terrace deposits
- Latest Holocene to historical river terrace deposits
- Late to early Holocene river terrace deposits

Holocene Tributary Stream Alluvium
- Modern stream channel deposits
- Latest Holocene alluvium
- Late Holocene alluvium
- Older Holocene alluvium

Holocene Piedmont Alluvium

Disturbed Lands
- Disturbed
- Ditch
- Mining related

Pleistocene River Alluvium
- Late Pleistocene river terrace deposits
- Middle to late Pleistocene river terrace deposits
- Early to middle Pleistocene river terrace deposits
- Pleistocene river deposits
- Early Pleistocene river channel alluvium
- Quaternary hillslope talus & colluvium

Pleistocene Piedmont Alluvium

Pleistocene Alluvium

Tertiary Piedmont Alluvium

Tertiary Basin Fill Alluvium

Bedrock Units

Scale: 1:12,500

N

0 1,700 3,400 5,100
Feet

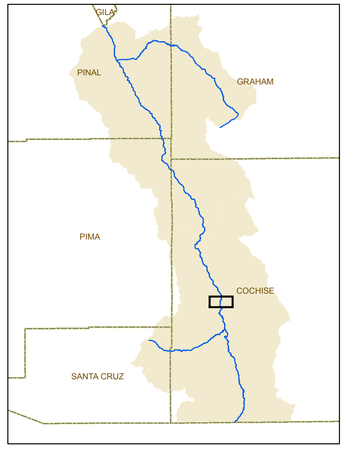

Appendix C
Drillers Logs in THA

San Pedro River: RM 112-109

2015 Supplemental
Subflow Report

Reissued May 2015