West Central Phoenix Well Inventory

Figure 1

Location Map of the Project Area Within the West-Central Portion of Phoenix, Arizona

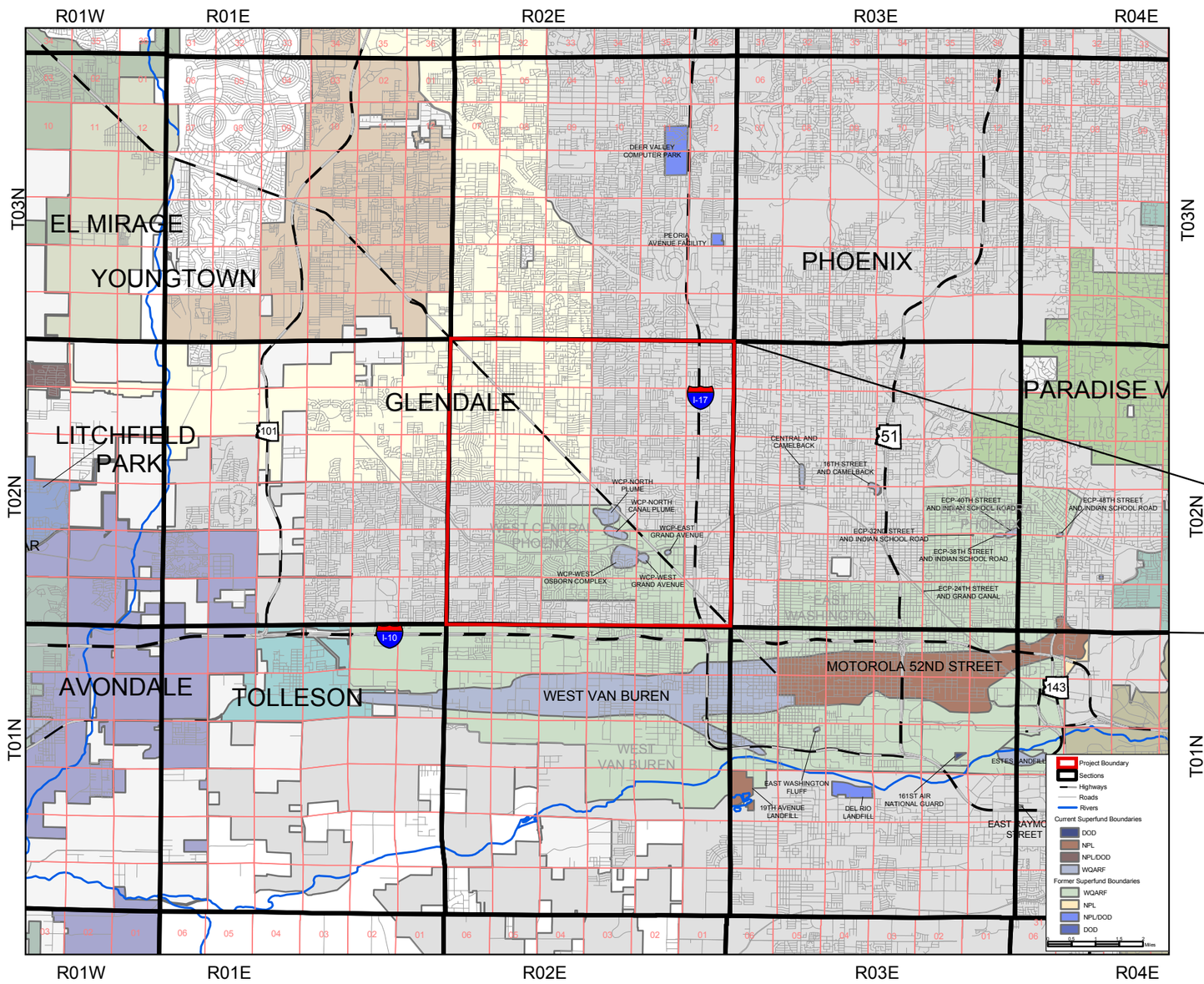

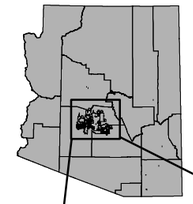

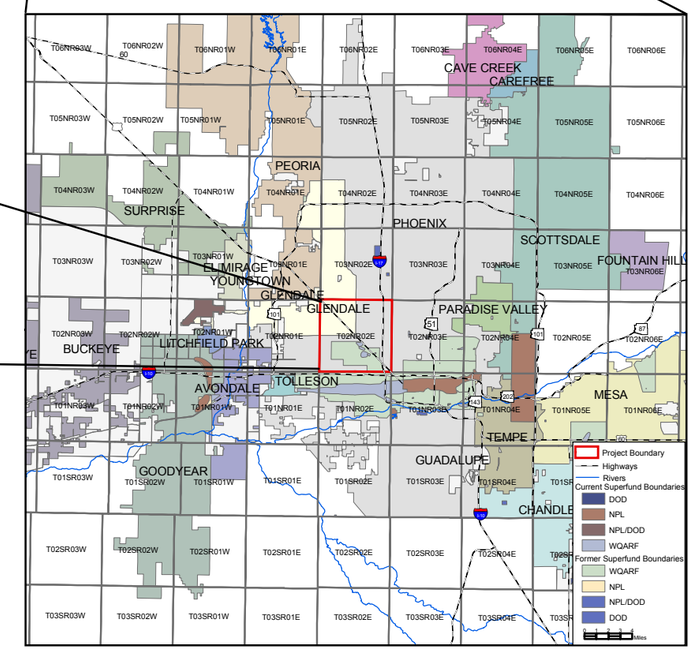

N

ARIZONA DEPARTMENT OF WATER RESOURCES

Arizona Department of Water Resources
Hydrology Divison, WQARF Unit
Projection: North American Datum 1927, Zone 12
Produced By: James Baran
Date: December 19, 2002
Path: J:/Hydro/WQARF/West_Central_Phoenix/Report/Figure1_Project_Area.mxd