East Washington Well Inventory

Figure 1

Location Map of the Project Area Within the South-Central Portion of Phoenix, Arizona

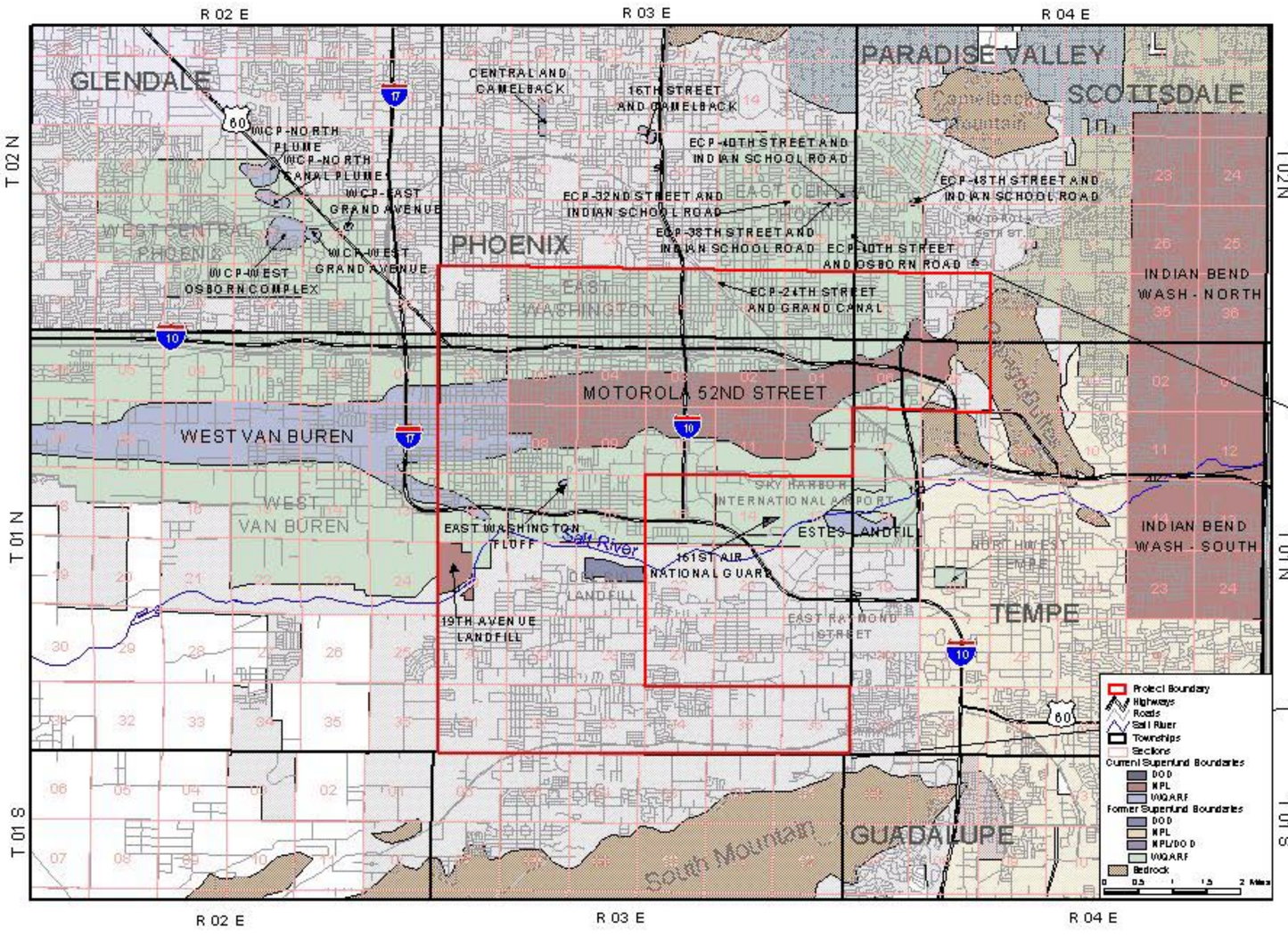

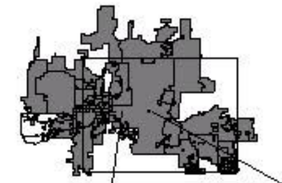

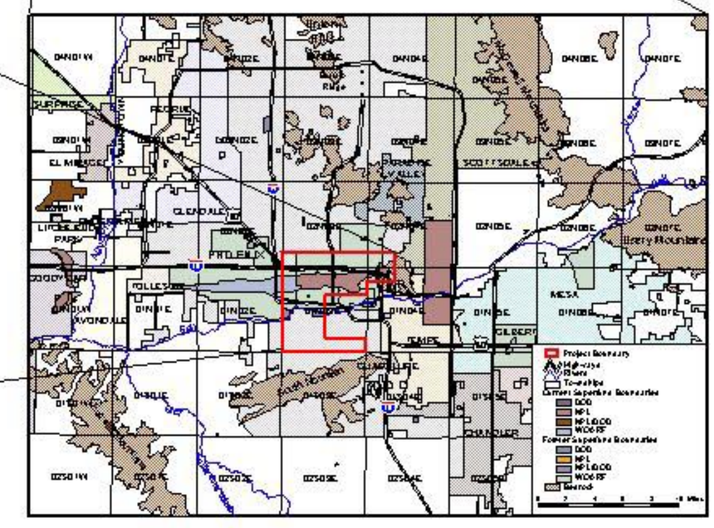

N

ARIZONA DEPARTMENT OF WATER RESOURCES

Arizona Department of Water Resources
Hydrology Division, WQARF Unit
Projection: North American Datum 1927, Zone 12
Produced by: Dianne Lynas
Date: July 2, 2002
Path: J:/Hydro/WQARF/East_Washington/ew_reportArcview/ew_regionalmap.apr