Arizona Department of Water Resources
Groundwater Management Support Section
P O Box 458 • Phoenix, Arizona 85001-0458
(602) 417-2470 • (800) 352-8488
www water az.gov

D (21-22) 18 C B

Request to Change Well Information

RECEIVED AUG 20 2004 Information Management

- Review instructions prior to completing form in black or blue ink
- You must include with your Notice.
  - check or money order for any required fee(s)
- Authority for fee: A A.C. R12-15-151(B)(4)(a), A.R S. § 45-113(B)

** PLEASE PRINT CLEARLY **

FILE NUMBER

WELL REGISTRATION NUMBER 55 - 805009

SECTION 1. REGISTRY INFORMATION

Well Owner

FULL NAME OF COMPANY, ORGANIZATION, OR INDIVIDUAL: Al Anderson and Sandy Anderson

MAILING ADDRESS: For Al Anderson: P. O. Box 1657 Sierra Vista, AZ 85636

CITY / STATE / ZIP CODE: For Sandy Anderson: P. O. Box 2095 Sierra Vista, AZ 85636

CONTACT PERSON NAME AND TITLE: Al Anderson or Sandy Anderson

TELEPHONE NUMBER: Al: 520-432-5064 ~~Sandy: 520-458-0542~~

FAX: 520-458-0605 (Sandy)

Location of Well

WELL LOCATION ADDRESS (IF ANY):

TOWNSHIP (N/S)	RANGE (E/W)	SECTION	160 ACRE	40 ACRE	10 ACRE
21S.	22E.	18	¼	NW ¼	SW ¼

LATITUDE			LONGITUDE		
31 ° Degrees	36 ' Minutes	07 "N Seconds	110 ° Degrees	09 ' Minutes	09 "W Seconds

COUNTY ASSESSOR'S PARCEL ID NUMBER

BOOK	MAP	PARCEL
107	28	004

COUNTY WHERE WELL IS LOCATED: Cochise

Type of Request (CHECK ONE)

- ☐ Change of Well Drilling Contractor *(Fill out Section 2)*
- ☒ Change of Well Ownership *(Fill out Section 3)*
- ☒ Change of Well Information (location, use, etc.) *(Fill out Section 4)*

SECTION 2. REQUEST TO CHANGE WELL DRILLING CONTRACTOR ($10 Fee Required)

$10 FEE

- If drilling or abandoning a well, the Department must receive this request and issue authorization to the new drilling firm prior to the commencement of well drilling or abandonment

Current Well Drilling Contractor		New Well Drilling Contractor	
FULL NAME OF COMPANY, ORGANIZATION, OR INDIVIDUAL		FULL NAME OF COMPANY, ORGANIZATION, OR INDIVIDUAL	
DWR LICENSE NUMBER		DWR LICENSE NUMBER	ROC LICENSE CATEGORY
TELEPHONE NUMBER	FAX	TELEPHONE NUMBER	FAX

SECTION 3. STATEMENT OF CHANGE OF WELL OWNERSHIP ($10 Fee Required)

$10 FEE

- If this change pertains to more than one well and the names are the same, only one $10 fee is required

Previous Well Owner		New Well Owner	
FULL NAME OF COMPANY, ORGANIZATION, OR INDIVIDUAL: Al Anderson and Sandy Anderson		FULL NAME OF COMPANY, ORGANIZATION, OR INDIVIDUAL: BLM, Tucson FO, San Pedro Project Office	
MAILING ADDRESS: For Al Anderson: P. O. Box 1657 Sierra Vista, AZ 85636		MAILING ADDRESS: 1763 Paseo San Luis	
CITY / STATE / ZIP CODE: For Sandy Anderson: P. O. Box 2095 Sierra Vista, AZ 85636		CITY / STATE / ZIP CODE: Sierra Vista, AZ 85636	
CONTACT PERSON NAME AND TITLE: Al Anderson or Sandy Anderson		CONTACT PERSON NAME AND TITLE: John Sottilare, Hydrologic Technician	
TELEPHONE NUMBER: Al: 520-432-5064 ~~Sandy: 520-458-0542~~	FAX: 520-458-0605 (Sandy)	TELEPHONE NUMBER: (520) 439-6400	FAX: (520) 439-6422

SECTION 4. CHANGE OF WELL INFORMATION (No Fee Required)

NO FEE

NOTE Applies only to wells that have already been drilled For proposed wells, an amended Notice of Intent to Drill a Well must be filed

EXPLAIN: Location is more accurately described as being in Lot 3 (NWSW) of Sec. 18, 21S, 22E.; uses are irrigation and wildlife, no mining use.

ENTERED AUG 26 2004

I HEREBY CERTIFY that the above statements are true to the best of my knowledge and belief

TYPE OR PRINT NAME AND TITLE: Al Anderson and Sandy Anderson, previous owners

SIGNATURE OF WELL OWNER: Al Anderson Sandy Anderson

DATE: 6/14/04

JWB

FCSPRNCA2450

FEE # 040619858
OFFICIAL RECORD
COCHISE COUNTY
DATE HOUR
06/22/04 12
REQUEST OF
PIONEER TITLE AGENCY
CHRISTINE RHODES-RECORDER
FEE : 12.00 PAGES :

2004 JUN 30 A 9:17

When Recorded Mail To:
U.S. Bureau of Land Management
Arizona State Office (931)
222 North Central Avenue
Phoenix, Arizona 85004-2203
514002-FMM

EXEMPT FROM AFFIDAVIT AND FEE PER ARS 11-1134 (A)(3)

AZA 31245

GENERAL WARRANTY DEED

For the true and actual consideration of $187,000 00, receipt of which is hereby acknowledged, Alvin Joseph Anderson, a single man, and Sandy Susan Anderson, a single woman, formerly husband and wife, ("Grantors"), do hereby grant, bargain, sell and convey to the United States of America and its assigns, pursuant to the Federal Land Policy and Management Act of October 21, 1976 (P L. 94-579, 90 Stat 2743; 43 U.S C 1701 et seq , as amended), and pursuant to that certain land purchase contract designated "Offer to Sell Real Property," entered into on December 10, 2003, the following described real property, situated in the County of Cochise, State of Arizona, to wit·

See Exhibit A attached hereto and made a part hereof.

The acquiring federal agency is the Department of the Interior, Bureau of Land Management.

TO HAVE AND TO HOLD unto the UNITED STATES OF AMERICA and its assigns forever all right, title and interest in the described real property in fee simple interest together with all buildings and improvements thereon

TOGETHER WITH but not limited to the following surface water and well rights associated with the property registered at Arizona State Department of Water Resources:

See Exhibit B attached hereto and made a part hereof.

Excepting and reserving only the following rights and interests in the above described real property:

1 Except from that portion located in the NE¼SW¼ of Section 18, T. 21 S., R. 22 E., Gila & Salt River Mer., AZ, all the coal and other minerals as reserved in Patent Number 999235 issued March 28, 1927 from United States of America; and

040619858

2004 JUN 30 A 9:17

2 Except a 25% interest in the water and water rights as reserved in Deed recorded in Docket 1754, page 587, records of Cochise County, Arizona.

Subject to the following rights outstanding in third parties.

1. Reservations contained in the Patent from the United States of America, recorded in Book 44, Deeds of Real Estate, page 428, reading as follows:
   Subject to any vested and accrued water rights for mining, agricultural, manufacturing, or other purposes, and rights to ditches and reservoirs used in connection with such water rights as may be recognized and acknowledged by the local customs, laws and decisions of courts, and also subject to the right of the proprietor of a vein or lode to extract and remove his ore therefrom, should the same be found to penetrate or intersect the premises hereby granted, as provided by law, and there is reserved from the lands hereby granted, a right-of-way thereon for ditches or canals constructed by the authority of the United States of America

2. Reservations contained in the Patent from the United States of America, recorded in Book 54, Deeds of Real Estate, page 195, reading as follows:
   Subject to any vested and accrued water rights for mining, agricultural, manufacturing, or other purposes, and rights to ditches and reservoirs used in connection with such water rights as may be recognized and acknowledged by the local customs, laws and decisions of courts; and there is reserved from the lands hereby granted, a right-of-way thereon for ditches or canals constructed by the authority of the United States of America.

3. Reservations contained in the Patent from the United States of America, recorded in Book 115, Deeds of Real Estate, page 377, reading as follows:
   Subject to any vested and accrued water rights for mining, agricultural, manufacturing or other purposes, and rights to ditches and reservoirs used in connection with such water rights as may be recognized and acknowledged by the local customs, laws and decisions of courts, and there is reserved from the lands hereby granted, a right-of-way thereon for ditches or canals constructed by the authority of the United States of America.

4. The right of entry to prospect for, mine and remove water in said land, as implied by the reservation of the document recorded in Docket 1754, page 587.

5. Matters shown on survey recorded in Book 19 of Surveys, Page 30, and amended in Book 20 of Surveys, page 55.

Grantors covenant and warrant that they are lawfully seized and possessed of the Property aforesaid and have the full right, power and authority to execute this conveyance, and that said Property, together with all and singular the rights, hereditaments, and appurtenances, is conveyed

040619858

FCSPRNCA2452

LAND DEPARTMENT

2004 JUN 30 A 9:17

free and clear of liens, claims or encumbrances, and that it will warrant and forever defend the title to the Property conveyed herein and quiet enjoyment thereof against the lawful claims and/or demands of all persons.

In witness whereof, the Grantors have executed this general warranty deed this 7 day of June, 2004.

By: Alvin Joseph Anderson

By: Sandy Susan Anderson

STATE OF ARIZONA)
) ss
COUNTY OF COCHISE)

On this 7 day of June, 2004, personally came before me, a notary public in and for said County and State, the within-named Alvin Joseph Anderson, to me personally known to be the identical person described in and who executed the within and foregoing instrument and acknowledged to me that he executed the same as their free and voluntary act and deed.

IN WITNESS WHEREOF, I have hereunto set my hand and affixed my official seal the day and year in this certificate first above written.

OFFICIAL SEAL
FRANCISCA MILIANTA
NOTARY PUBLIC - ARIZONA
COCHISE COUNTY
My Comm. Expires July 8, 2004

Francisca Milianta

Notary Public

My commission expires: 7-8-04

STATE OF ARIZONA)
) ss:
COUNTY OF COCHISE)

046619858

FCSPRNCA2453

On this 14 day of June, 2004, personally came before me, a notary public in and for said County and State, the within-named Sandy Susan Anderson, to me personally known to be the identical person described in and who executed the within and foregoing instrument and acknowledged to me that she executed the same as their free and voluntary act and deed.

IN WITNESS WHEREOF, I have hereunto set my hand and affixed my official seal the day and year in this certificate first above written.

Francisca Milianta

Seal

Notary Public

My commission expires: 7-8-04

OFFICIAL SEAL
FRANCISCA MILIANTA
NOTARY PUBLIC - ARIZONA
COCHISE COUNTY
My Comm. Expires July 8, 2004

2004 JUN 30 A 9 17

040619853

2004 JUN 30 A 9 17

A portion of that certain parcel of land described in Docket 1754, page 587, records of Cochise County, Arizona, as shown on a Record of Survey in Book 19 of Maps of Surveys, Page 30 thereof, said parcel located in the East ½ of Section 13, Township 21 South, Range 21 East and the West ½ of Section 18, Township 21 South, Range 22 East of the Gila and Salt River Meridian, Cochise County, Arizona, more particularly described as follows:

Commencing at the southwest corner of said parcel described in Docket 1754, page 587, records of Cochise County, Arizona;

Thence S 89°44'22"E (S 89°56'40"E, Record), a distance of 402.09 feet;

Thence N 89°43'19"E (N 89°47'30"E, Record), a distance of 914.48 feet to the point of beginning,

Thence N 00°16'41"W, a distance of 242.19 feet;

Thence S 89°43'19"W, a distance of 403 72 feet,

Thence N 28°55'55"W, a distance of 286 63 feet;

Thence N 64°53'12"W, a distance of 426.05 feet,

Thence N 31°21'17"W, a distance of 482.45 feet;

Thence S 90°00'00"W, a distance of 108.68 feet;

Thence N 13°01'20"E (N 12°32'40"E, Record), a distance of 412.04 feet;

Thence S 71°20'05"E, a distance of 296.69 feet (S 71°16'00"E, a distance of 297.21 feet, Record);

Thence N 89°29'16"E, a distance of 203.64 feet (N 89°35'50"E, a distance of 203.62 feet, Record);

Thence N 79°10'27"E, a distance of 708.51 feet (N 79°13'50"E, a distance of 708.88 feet, Record) to a point in a curve in the westerly railroad right of way;

Thence southeasterly coincident with said curve to the right an arc length of 1024.61 feet (1024.83 feet, Record) said curve having the following parameters; a central angle of

040619853

12°40'30" (12°40'40", Record), a radius of 4631 60 feet (4631 60 feet, Record), and a chord bearing and distance of S 33°08'33"E, 1022 52 feet;

Thence S 26°46'26"E, a distance of 744.68 feet (S 26°44'20"E, a distance of 744.76 feet, Record);

Thence S 89°43'19"W, a distance of 878.90 feet (S 89°47'30"W, Record) to the point of beginning

The property described herein contains 42.58 acres, more or less.

2004 JUN 30 A 9:17

040619853

2004 JUN 30 A 9 10

WATER RIGHTS – ANDERSON ACQUISITION

Reg/Filing No.	Name	Location	Use	Amount
10-203301 (Appl. T-230) Recorded 03-29-1892, Book 3 Misc. Records, Page 301, Cochise County, AZ	San Pedro Diversion	T.21S., R.22E., Sec 19 NENW (original POD) T.21S., R.22E., Sec 18 Lot 3 (NWSW) (amended POD)	Irrigation	Orig. 848 miner's inches; Anderson's portion is ½ interest (424 inches)
Decree 20-0024425 (or 4425), dated 04-27-07	San Pedro Diversion	(same as above)	Irrigation	½ interest (or 424 miner's inches) given to James Wolf, predecessor to Anderson
Permit T-219	San Pedro Diversion	T 21S , R 22E., Sec. 18 Lot 3 (NWSW)	Irrigation	No amount given; permit only amended POD
36-28596	San Pedro River	POD is T 21S., R.22E., Sec 18 NWSW; POU is same as POD plus T.21S., R.21E., Sec 13 NESE	Irrigation	424 miner's inches, or 4,757.28 GPM
36-29124	San Pedro River	(same as for 36-28596)	Irrigation	424 miner's inches, or 4,757.28 GPM
55-805009	Well	(same as for 36-28596)	Irrigation and Mining	<35 GPM

Note: Adjudication Claim No. 39-006000 will be retained by the Andersons and amended to reflect the partial assignment of water rights; BLM will file a new claim for the above-mentioned water rights, once acquired.

040619858

Map

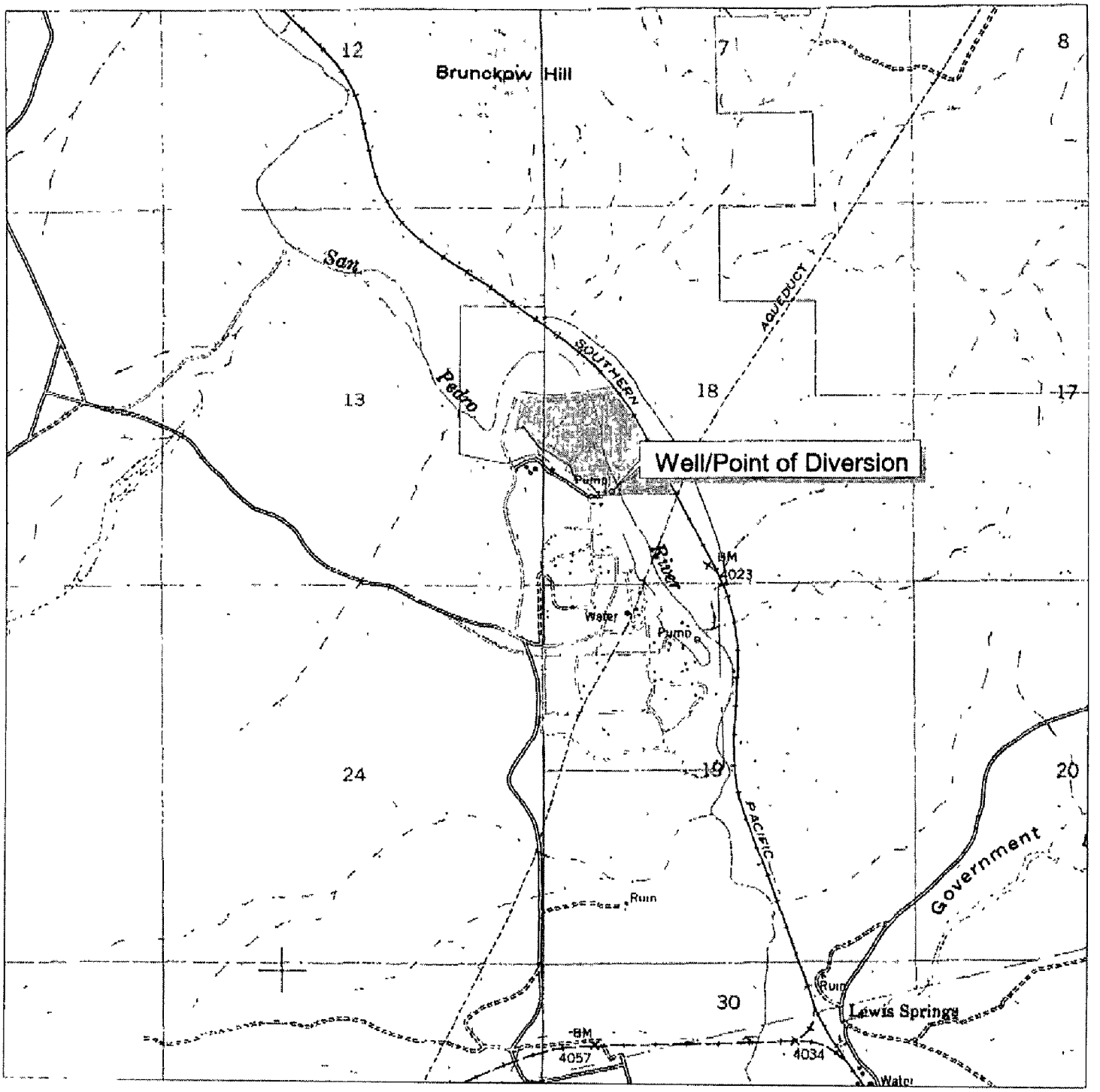

UNITED STATES DEPARTMENT OF THE INTERIOR
BUREAU OF LAND MANAGEMENT
ARIZONA STATE OFFICE

Map printed on July 29, 2004
Map produced by the BLM, Arizona State Office

LAND STATUS LEGEND

- Private
- State
- BLM
- USFS
- Indian Lands
- Military
- NPS
- FWS
- BOR
- City, County,& State Park
- State Wildlife Area
- County Lands
- BLM National Monuments
- National Conservation Areas
- Wilderness
- Acquired Land

LOCATION MAP

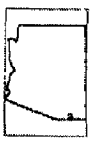

Scale 24000

1 0 1 Miles

1 0 1 Kilometers

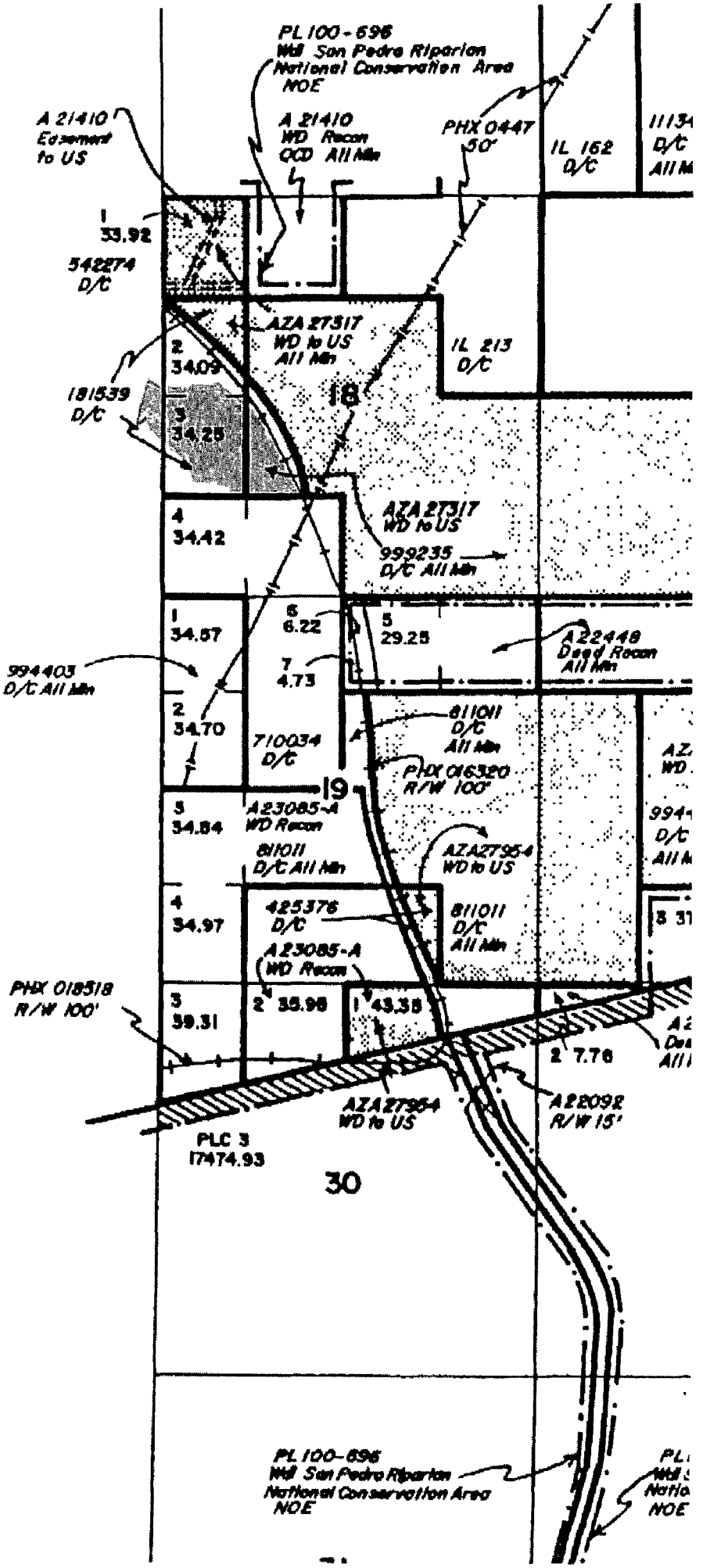

- Acquired Land

COCHISE COUNTY

STATUS OF PUBLIC LAND AND MINERAL TITLES AND ACQUIRED LANDS

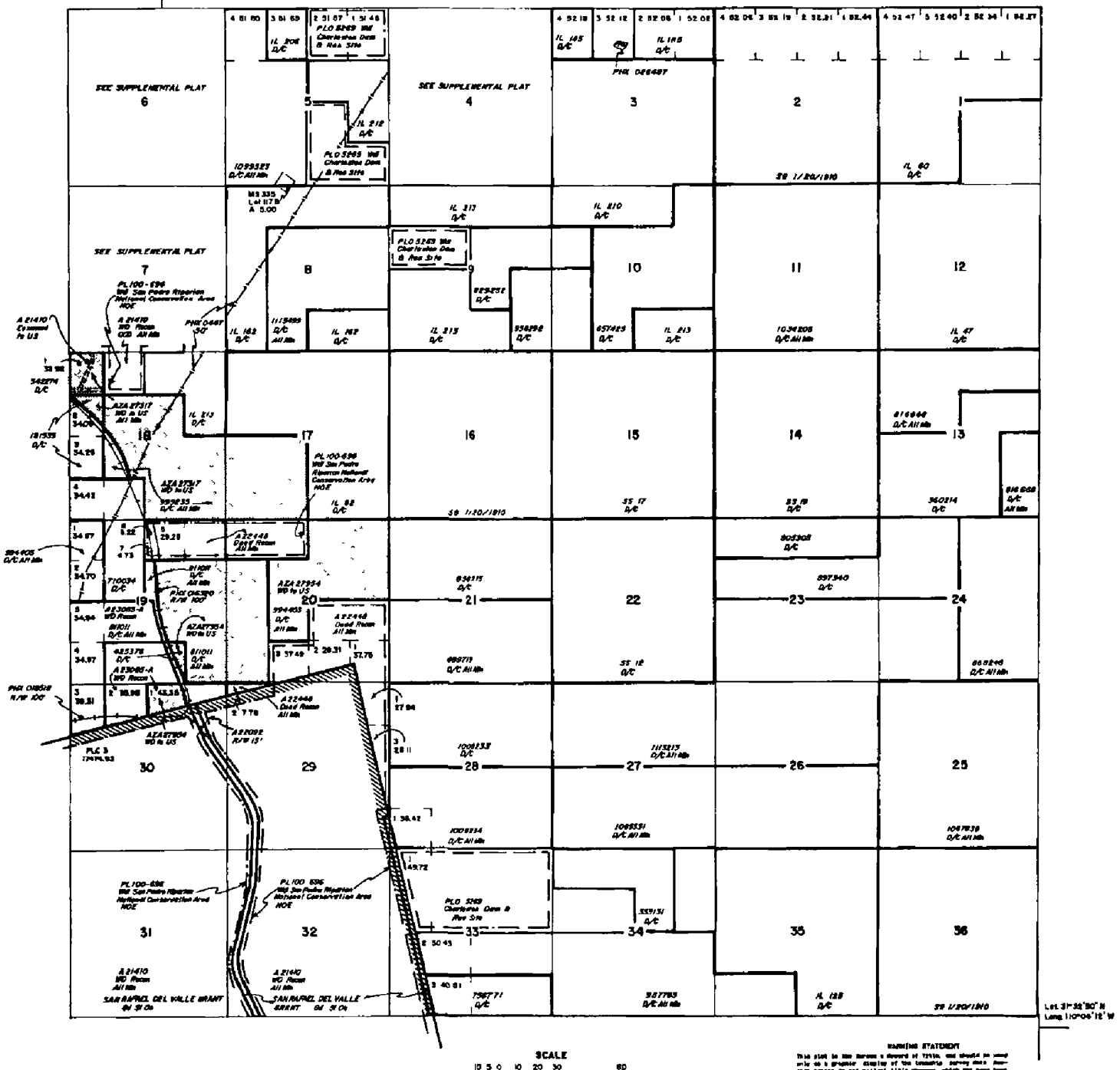

INDEX TO SEGREGATED TRACTS				
RESURVEY	ORIGINAL SURVEY			
TRACT NO	T	R	SEC	SUBDIVISION

FOR ORDERS EFFECTING DISPOSAL OR USE OF UNIDENTIFIED LANDS WITHDRAWN FOR CLASSIFICATION, MINERALS, WATER AND/OR OTHER PUBLIC PURPOSES, REFER TO INDEX OF MISCELLANEOUS DOCUMENTS

PROTRACTION DIAGRAM NO. 77

DIST. NO. 4

AZA 27178 R/W (Road)
Sec 28 East 50' of the San Rafael del Valle Land Grant between the Western Boundary of Sec 28 and the Northern Boundary of State Highway 90

CURRENT ID	BY

WARNING STATEMENT

This plat is the bureau's record of title, and should be used only as a graphic display of the township survey data. Reserves across or not reflect title changes which may have been effected by lateral movements of rivers or other bodies of water, prior to the cadastral surveys for official survey information.

T 21S
R 22E

FCSPRNCA2460

Arizona Department of Water Resources
Groundwater Management Support Section
P O Box 458 • Phoenix, Arizona 85001-0458
(602) 417-2470 • (800) 352-8488
www water.az.gov

D (21-22) 18 C B

Request to Change Well Information

RECEIVED
AUG 20 2004
Information Management

- Review instructions prior to completing form in black or blue ink.
- You must include with your Notice:
  - check or money order for any required fee(s)
- Authority for fee: A.A.C R12-15-151(B)(4)(a), A R S. § 45-113(B)

** PLEASE PRINT CLEARLY **

FILE NUMBER

WELL REGISTRATION NUMBER
55 - 805009

SECTION 1. REGISTRY INFORMATION

Well Owner

FULL NAME OF COMPANY, ORGANIZATION, OR INDIVIDUAL
Al Anderson and Sandy Anderson

MAILING ADDRESS
For Al Anderson: P. O. Box 1657
Sierra Vista, AZ 85636

CITY / STATE / ZIP CODE
For Sandy Anderson: P. O. Box 2095
Sierra Vista, AZ 85636

CONTACT PERSON NAME AND TITLE

Location of Well

WELL LOCATION ADDRESS (IF ANY)

TOWNSHIP (N/S)	RANGE (E/W)	SECTION	160 ACRE	40 ACRE	10 ACRE
21S.	22E.	18	¼	NW ¼	SW ¼

LATITUDE			LONGITUDE		
31 ° Degrees	36 ' Minutes	07 " N Seconds	110 ° Degrees	09 ' Minutes	09 " W Seconds

COUNTY ASSESSOR'S PARCEL ID NUMBER
MAP 28 PARCEL 004

LOCATED Cochise

☒ Change of Well Information
location, use, etc.) *(Fill out Section 4)*

Required
orization to the new

$10 FEE

Contractor
ORGANIZATION, OR INDIVIDUAL

ROC LICENSE CATEGORY

FAX

SECTION 3. STATEMENT OF CHANGE OF WELL OWNERSHIP ($10 Fee Required)

$10 FEE

- If this change pertains to more than one well and the names are the same, only one $10 fee is required

Previous Well Owner		New Well Owner	
FULL NAME OF COMPANY, ORGANIZATION, OR INDIVIDUAL		FULL NAME OF COMPANY, ORGANIZATION, OR INDIVIDUAL	
Al Anderson and Sandy Anderson		BLM, Tucson FO, San Pedro Project Office	
MAILING ADDRESS		MAILING ADDRESS	
For Al Anderson: P. O. Box 1657 Sierra Vista, AZ 85636		1763 Paseo San Luis	
CITY / STATE / ZIP CODE		CITY / STATE / ZIP CODE	
For Sandy Anderson: P. O. Box 2095 Sierra Vista, AZ 85636		Sierra Vista, AZ 85636	
CONTACT PERSON NAME AND TITLE		CONTACT PERSON NAME AND TITLE	
Al Anderson or Sandy Anderson		John Sottilare, Hydrologic Technician	
TELEPHONE NUMBER	FAX	TELEPHONE NUMBER	FAX
Al: 520-432-5064 Sandy: 520-458-0542	520-458-0605 (Sandy)	(520) 439-6400	(520) 439-6422

SECTION 4. CHANGE OF WELL INFORMATION (No Fee Required)

NO FEE

NOTE Applies only to wells that have already been drilled For proposed wells, an amended Notice of Intent to Drill a Well must be filed

EXPLAIN
Location is more accurately described as being in Lot 3 (NWSW) of Sec. 18, 21S, 22E.;
uses are irrigation and wildlife, no mining use.

I HEREBY CERTIFY that the above statements are true to the best of my knowledge and belief

TYPE OR PRINT NAME AND TITLE	SIGNATURE OF WELL OWNER	DATE
Al Anderson and Sandy Anderson, previous owners		6/14/04

FCSPRNCA2461

DEPARTMENT OF WATER RESOURCES
99 EAST VIRGINIA AVENUE
PHOENIX, ARIZONA 85004

SEP 1987 DEPARTMENT OF WATER RESOURCES

RECEIVED OCT 13 1987 DEPT OF WATER RESOURCES

REGISTRATION OF EXISTING WELLS

READ INSTRUCTIONS ON BACK OF THIS FORM BEFORE COMPLETING

PRINT OR TYPE - FILE IN DUPLICATE

REGISTRATION FEE (CHECK ONE)
EXEMPT WELL (NO CHARGE) ☐
NON-EXEMPT WELL - $10.00 ☒

For Office Use Only
REGISTRATION NO. 55 805009-L
FILE NO. D(21-22)18 cb
FILED 10-13-87 (Date) at 2:00PM (Time)
INA
AMA

LATE FEE $10.00 ☒

1. Name of Registrant:
ALVIN & SANDY ANDERSON
400 MESA Rd SALINAS CA 93908
Address City State Zip

2. File and/or Control Number under previous groundwater law: ____ 35
File No. Control No.

3. a. The well is located within the NW ¼ SW ¼ ¼, Section 18 of Township 21 S N/S, Range 22 E E/W, G&SRB&M, in the County of COCHISE.

b. If in a subdivision: Name of subdivision ____
Lot No. ____ Address ____

4. The principal uses(s) of water: (Examples: irrigation, stockwater, domestic, municipal industrial IRRIGATION + MINING

5. If for irrigation use, number of acres irrigated from well 60.

6. Owner of land on which well is located. If same as Item 1, check this box ☒
Name Address City State Zip

7. Well data (If data not available, write N/A)
a. Depth of Well 100' feet
b. Diameter of casing 16" inches
c. Depth of casing 100' feet
d. Type of casing PERFORATED 16" O.D. X .219 P.E. PIPE.
e. Maximum pump capacity N/A gallons per minute.
f. Depth to water 11' feet below land surface.
g. Date well completed 4 - 10 - 1969 (Month) (Day) (Year).

8. The place(s) of use of water. If same as Item 3, check this box ☒ ALSO
NW ¼ SW ¼ ¼, Section 18 Township 21 S Range 22 E
ALSO NE SE 13 21 S 21 E

9. DATE 9-4-87 SIGNATURE OF REGISTRANT Alvin Anderson Sandy Anderson

ENTERED OCT 14 1987
MICROFILMED

DWR-55-76-9/85

FCSPRNCA2462

INSTRUCTIONS FOR COMPLETING REGISTRATION FORM

General Instructions

1. A person who owns an "Existing Well" shall register the well, pursuant to A.R.S.45-593, by filing this form in duplicate with the Department of Water Resources not later than midnight June 14, 1982. The form must be completed and signed. Failure to do so will constitute a violation of A.R.S. 45-593, and may subject the well owner to injunction and/or civil penalties, pursuant to A.R.S. Title 45, Article 12.

2. An "Existing Well" means, (1) a well which was drilled on or before June 12, 1980 and which is not abandoned or sealed, or (2) a well which was not completed on or before June 12, 1980, but for which a Notice of Intention to Drill was on file with the Arizona Water Commission on or before June 12, 1980.

3. No registration fee is required for Exempt Wells. A $10.00 registration fee must accompany registration forms for all Non-Exempt Wells.

4. An "Exempt Well" means a well having a pump with a maximum capacity of not more than 35 gallons per minute which is used to withdraw groundwater. An Exempt Well may include the non-commercial irrigation of less than two (2) acres of land.

5. A "Non-Exempt Well" means a well that is not an "Exempt Well".

INSTRUCTIONS FOR REGISTRATION QUESTIONS

1. The Registrant must be the owner of the well and may be an individual, public or private corporation, company, partnership, firm, association, society, estate, trust, any other private organization or enterprise, the United States, any state, territory or country or a governmental entity, political subdivision or municipal corporation organized under or subject to the constitution and laws of this State.

2. If you own an existing irrigation well drilled at any time, or any other type of well drilled on or after June 20, 1968, you should have an assigned control and/or file number. Write these numbers in item 2. If you do not know the number, please explain the reason on the form or on an attached sheet.

3. a. Fill in the Section, Township and Range in all cases if it is available.

   b. If the well is in a subdivision and you have this information, give the subdivision name, lot number and address.

4. Show all purposes for which the water is used.

5. If the well is used for irrigation, give the number of acres irrigated in 1980 from the well.

6. If the owner of the land is an individual, give the last name, first name, middle initial. If the owner of the land is a corporation, partnership, firm, etc., fill in the appropriate title.

7. Complete the section on Well Data with the most accurate information available to you. If the data is not available, write N/A in the blanks.

8. Give the legal description of the place of use of the water. If place of use is in a subdivision and legal description is not available, give the subdivision name, lot number and/or address on the blank line.

9. The person in whose name a well is registered shall notify the Department of any change in ownership and shall keep all information on the registration record current and accurate. A form entitled "Change of Well Information/Ownership" is available for this purpose. A blank form will be furnished with the returned duplicate copy of the registration form.

ALVIN J. ANDERSON
SANDY S. ANDERSON
400 MESA ROAD
SALINAS, CA 93908

STATE OF ARIZONA
DEPARTMENT OF WATER RESOURCES
WATER RIGHTS ADMINISTRATION
99 EAST VIRGINIA
PHOENIX, ARIZONA 85004

RECEIPT

KIND ENTRY	FILE REFERENCE NO.
55	805009-L
	THRU
55	805047-L

ACCOUNT NO. FUND SOURCE	AGENCY	CHAPTER	DIV.	INT. ACCT.	ITEM DESCRIPTION	RATE	$ AMOUNT
					LATE FILING FEE REG. FOR EXISTING WELLS	10.00	20.00
					1 NON EXEMPT WELL	10.00	10.00
					REG. NOS. 55-805009-L & 55-805047-L		
					FILE NOS. D(21-22)18cb same		
					CHECK #'s 591 & 612 10-14-87 d.s.		

Filed
OCT 14 1987
Paid

TOTAL $ 30.00

FCSPRNCA2464