STATE OF ARIZONA 4581457

1/2 cotton

DEPARTMENT OF WATER RESOURCES

RECEIVED APR 13 1982 DEPT. OF WATER RESOURCES

WELL DRILLER REPORT

This report should be prepared by the driller in all detail and filed with the Department within 30 days following completion of the well.

1. Owner Tenneco West Inc.
Name
2700 Fry Blvd., Suite B-8, Sierra Vista, Arizona 85635
Address

2. Lessee or Operator _____
Name
_____
Address

3. Driller John T. Dungan Drilling Co.
Name
1004 Cedar Avenue, Miami, Arizona 85539
Address

4. Location of well: 22-22-32 acc

5. Permit No. _____
(if issued)

DESCRIPTION OF WELL

6. Total depth of hole 780 ft.

7. Type of Casing ASTM Designation A-283 Grade B, A-1395-LX-52

8. Diameter and length of casing 16 in from 0 to 780, _____ in from _____ to _____.

9. Method of sealing at reduction points N/A

10. Perforated from _____ to _____, from _____ to _____, from _____ to _____

11. Size of cuts 1/8 x 2 1/2 16 rows Number of cuts per foot _____

12. If screen was installed: Length _____ ft. Diam _____ in. Type _____

13 Method of construction Rotary drilled
drilled, dug, driven, bored, jetted, etc.

14. Date started August (Month) 30 (day) 1981 (year)

15. Date completed Sept. (Month) 15 (day) 1981 (year)

16. Depth to water _____ ft. (If flowing well, so state.)

17. Describe point from which depth measurements were made, and give sea-level elevation if available.

18. If flowing well, state method of flow regulation _____

19. REMARKS: _____

DO NOT WRITE IN THIS SPACE
OFFICE RECORD
Registration No. 55-500489
Received _____ By _____
Entered 4·13·82 By AG
File No. D(22-22)31acc

(Well log to appear on Reverse side)

FCSPRNCA2335

LOG OF WELL

Indicate depth at which water was first encountered, and the depth and thickness of water bearing beds If water is artesian, indicate depth at which encountered, and depth to which it rose in well.

FROM (FEET)	TO (FEET)	DESCRIPTION OF FORMATION MATERIAL
0 –	10	Top Soil
10 –	80	Sand + Gravel
80	300	Clay + Gravel
300	780	Conglomerate

I hereby certify that this well was drilled by me (or under my supervision), and that each and all of the statements herein contained are true to the best of my knowledge and belief.

Driller Duncan Shelley Co
Name
By Jim McBee

Address

FCSPRNCA2336

DEPARTMENT OF WATER RESOURCES
99 East Virginia - Suite 100
Phoenix, Arizona 85004

Registration No. 55-500489
Owner of
Well Site Tenneco West Inc
File No. D(22-22)31acc

COMPLETION REPORT

1. A Completion Report is to be filed with the Department within 30 days after installation of pump equipment.

2. The tested pumping capacity of the well in gallons per minute for a non-flowing well should be determined by measuring the discharge of the pump after continuous operation for at least four hours and for a flowing well by measuring the natural flow at the land surface.

3. Drawdown of the water level for non-flowing well should be measured in feet after not less than four hours of continuous operation and while still in operation and for a flowing well the shutin pressure should be measured in feet above the land or in pounds per square inch at the land surface.

4. The static groundwater level should be measured in feet from the surface immediately prior to the well capacity test.

RECEIVED FEB 17 1982 DEP'T. OF WATER RESOURCES

LOCATION OF THE WELL:

Date well completed 9-15-81 Depth of well 780

1. Well Test:

Test pumping capacity 1100 (Gallons per minute) Date well tested 9-20-81

Method of discharge measurement Orifice (Weir, orifice, current meter, et cetera)

Static groundwater level 50 Feet drawdown 329 feet

Total pumping lift 379 Feet drawdown _____ pounds (flowing well)

2. Equipment Installed:

Kind of pump Turbine (Turbine, centrifugal, et cetera)

Kind of power Diesel (Electric, natural gas, et cetera) Horse power rating of motor 200 H.P.

I HEREBY CERTIFY that the above statements are true to the best of my knowledge and belief.

Signature Dale Aughenbaugh

Address 2700 Fry Blvd., Suite B-8

Date Feb. 12, 19 82

City Sierra Vista State AZ Zip 85635

FCSPRNCA2337

#95

N-EXEMPT WELL

DEPARTMENT OF WATER RESOURCES

NON-EXEMPT WELL

LING FEE: $3.00

NOTICE OF INTENTION TO DRILL A NON-EXEMPT WELL
OUTSIDE OF A DESIGNATED ACTIVE MANAGEMENT AREA

ction 45-596, Arizona Revised Statutes, provides: In an area not subject to Active Managemen person may not drill or cause to be drilled any well or deepen or replace an existing well w ut first filing a Notice of Intention to Drill with the Department on a form prescribed and f ished by the department. The well shall be completed within one year after the date of notic

North

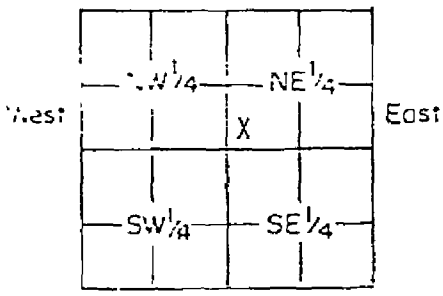

South

Indicate Well Location by X
(Above diagram represents one 640 acre section)

WELL/LAND LOCATION:

1. Township 22S
2. Range 22E
3. Section 31
4. ~~NE~~ SW ¼ ~~SE~~ SW ¼ NE ¼
   10 acre subdivision
5. County Cochise
6. Owner of Well:
   Tenneco West Inc.
   Name
   2700 Fry Blvd., Suite B-8
   Address
   Sierra Vista, AZ 85635
   City State Zip
7. Owner of land:
   Tenneco West Inc.
   Name
   2700 Fry Blvd., Suite B-8
   Address
   Sierra Vista AZ 85635
   City State Zip

DESCRIPTION OF WELL:

8. Diameter 16"
   Depth 1000
9. Type of casing 1/4"
10. Principal use of water
    Irrigation (Farm land)
11. Other uses intended
12. Construction will start about:
    August 1981
    Month Year
13. Design pump capacity
    1850 GPM
14. Total number acres
    400 acres
    (If irrigation well)

amended 10-10

DO NOT WRITE IN THIS SPACE
OFFICE RECORD
FILE NO. D(22-22)29acc
FILED 7-21-81 BY pd
INPUT 8-7-81 BY Pat
DUPLICATE MAILED 8-11-81 BY pd
REGISTRATION NO. 55-500489
NON EXPANSION AREA —

PLACE OF USE:

15. Township 22S
16. Range 22E
17. Section 31
18. Legal description of la water is to be used on:
19. Action requested
    Drill XX
    Deepen
    Replace
20. This notice filed by:
    Owner
    Lessee
    Driller XX
    Tenneco West Inc.
    Name
    2700 Fry Blvd., Suite B-8
    Address
    Sierra Vista, AZ. 85635
    City State Zi
21. Driller's Name:
    Dungan Drilling Co.
    1004 Cedar Ave
    ~~4610 South Rural Road~~
    Miami AZ. 85339
    ~~Tempe, AZ 85282~~
    T0053
    Department license number

1. Fill out this form in duplicate and mail to P.O. Box 2600, Phoenix, Arizona, 85002, or deliver to ~~222 North Central Avenue, Suite 550~~, Phoenix, Arizona 85004.
2. If the Non-exempt well is in fact a replacement (or deepening) well, state the registration number of the existing well. _____
3. Construction standards for new and replacement wells and the deepening and abandonment existing wells shall be in accordance with department rules and regulations.
4. This form should also be used to replace or deepen an existing irrigation well in an irr gation non-expansion area. However, water from an irrigation well drilled, deepened or replaced in a non-expansion area may not be used to increase the acreage as authorized ARS 45-434.

5. _____, state that the construction will be under the direct and perso supervision of the well driller designated on this form and that the designated driller

FCSPRNCA2338

DEPARTMENT OF WATER RESOURCES
99 East Virginia Avenue
Suite 100
Phoenix, Arizona 85004

RECEIVED FEB 18 1987 DEPT OF WATER RESOURCES

CHANGE OF WELL INFORMATION

Registration Number 55- 500489

I request the following information be changed in Well File Number D (22-22) 29aca

Date _____, 19____ _____
Signature of Well Owner

STATEMENT OF CHANGE OF WELL OWNERSHIP

I, Delbert Molitor for BLM, state that I am (~~no longer~~) the (new) owner of the well described below:

Township 22S Range 22E Section 29, NE¼ SW¼ NE¼

Registration #55- 500489 File No. _____

Tenneco West, Inc Previous Owner	Bureau of Land Management New Owner Safford District
PO Box 9380 Address	425 E 4th St. Address
Bakersfield Calif 93309 City State Zip	Safford Arizona 85546 City State Zip

NOTE: ARS §45-593 requires that the Department be notified of change of well ownership and that the well owner is required to keep the Department's Well Registration Records current and accurate. Well data and ownership changes must be submitted within 30 days after changes take place.

ENTERED MAR 05 1987

NOTE: SAVE THIS FORM TO REPORT FUTURE CHANGES IN OWNERSHIP OR WELL DATA SUCH AS PUMP CAPACITY, ETC.

DWR-55-51-12/83

FCSPRNCA2339

NO FILE

DEPARTMENT OF WATER RESOURCES
99 East Virginia Avenue
Suite 100
Phoenix, Arizona 85004

RECEIVED OCT 28 1986 DEPT OF WATER RESOURCES

CHANGE OF WELL INFORMATION

Registration Number 55- ~~623593~~ 500489

I request the following information be changed in Well File Number _____

TENNECO WEST, INC.

Date OCT 10 1986, 19____ Melvin Jens
Signature of Well Owner SENIOR VICE PRESIDENT

STATEMENT OF CHANGE OF WELL OWNERSHIP

I, Tenneco West, Inc., state that I am (no longer) the

(~~new~~) owner of the well described below:

Township 22S Range 22E Section 29, NE ¼ SW ¼ NE ¼

Registration #55- ~~623593~~ 500489 File No. D(22-22)29 aca

Tenneco West, Inc.	Arizona White Tank Associates
Previous Owner	New Owner
P.O. Box 9380	8300 N. Hayden Road, Suite 204
Address	Address
Bakersfield, Calif. 93309	Scottsdale, Arizona 85258
City State Zip	City State Zip

NOTE: ARS §45-593 requires that the Department be notified of change of well ownership and that the well owner is required to keep the Department's Well Registration records current and accurate. Well data and ownership changes must be submitted within 30 days after changes take place.

NOTE: SAVE THIS FORM TO REPORT FUTURE CHANGES IN OWNERSHIP OR WELL DATA SUCH AS PUMP CAPACITY, ETC.

ENTERED OCT 30 1986

DWR-55-51-12/83

FCSPRNCA2340

DEPARTMENT OF WATER RESOURCES
99 East Virginia Avenue
Suite 100
Phoenix, Arizona 85004

CHANGE OF WELL INFORMATION

Registration Number 55- 500489

I request the following information be changed in Well File Number D(22.22)31acc

Please change Sec. # from 31 to 29

623593

Date October 9, 1986 Mark Jeffersman, attorney for Texaco West
Signature of Well Owner

STATEMENT OF CHANGE OF WELL OWNERSHIP

I, _____, state that I am (no longer) the (new) owner of the well described below:

Township_____ Range_____ Section _____, _____¼ _____¼ _____¼

Registration #55-_____ File No. _____

Previous Owner	New Owner
Address	Address
City State Zip	City State Zip

NOTE: ARS §45-593 requires that the Department be notified of change of well ownership and that the well owner is required to keep the Department's Well Registration records current and accurate. Well data and ownership changes must be submitted within 30 days after changes take place.

NOTE: SAVE THIS FORM TO REPORT FUTURE CHANGES IN OWNERSHIP OR WELL DATA SUCH AS PUMP CAPACITY, ETC.

ENTERED OCT 15 1986

DWR-55-51-12/83

FCSPRNCA2341

LAW OFFICES OF
MOLLOY, JONES, DONAHUE,
TRACHTA, CHILDERS
& MALLAMO, P. C.

THOMAS H CHILDERS
VICTOR H VERITY
OF COUNSEL
DON BENNETT MOON
COUNSEL

MARK S. SIFFERMAN
(602) 263-7769

GREAT WESTERN BANK PLAZA
4041 NORTH CENTRAL AVENUE
SUITE 2001
PHOENIX, ARIZONA 85012

TUCSON OFFICE
ARIZONA BANK PLAZA
33 NORTH STONE
P O BOX 2268
TUCSON, AZ 85702
(602) 622-3531

GREEN VALLEY OFFICE
1151 SOUTH LA CANADA DRIVE
SUITE 210
GREEN VALLEY, AZ 85614
(602) 648-0822

JAN 1986
DEPARTMENT OF WATER RESOURCES

January 30, 1986

Mr. Dick Swenson
Department of Water Resources
99 East Virginia Avenue
Phoenix, Arizona 85004

Re: Tenneco West, Inc., Tenneco Realty Development Corporation, and Pueblo del Sol Water Company

Dear Mr. Swenson:

This office represents the entities listed above. We have completed an extensive review of the well registration filings made on behalf of our clients. In doing so, we discovered numerous duplicate well registration filings, which we would like to correct.

The information listed in the left hand column is the correct location of the well. Correct Registrations have been filed on all these locations and the DWR registration number is indicated.

The information in the right-hand column indicates the incorrect duplicate registration for the well. Please amend your records to show the correct location of the well. We suggest that any Report of Well Drillers, Notice of Intention to Drill Wells, or other documents in the duplicate well registration file should be transferred to the correct well registration file.

Correct Well Location and Registration	Incorrect Well Location and Registration
D(17-20)28 ddb 55-623662	D(17-20)18 dba 55-623600
D(20-21)10 ccd 55-623586	D(20-21)10 ccd 55-623587

RECEIVED
JAN 31 1986
DEPT OF
WATER RESOURCES

Correct Well Location and Registration	Incorrect Well Location and Registration
D(20-21)15 add 55-623603	D(20-21)15 add 55-623604
D(22-20)13 aca 55-623635	D(22-20)13 baa 55-086270
D(22-22)8 cbb 55-623591	D(22-22)8 cbc 55-623625
D(22-22)29 aca 55-623593	D(22-22)31 acc 55-500489
D(23-22)9 ddc 55-623619	D(23-22)10 ccc 55-623628
D(23-22)16 acc 55-623618	D(23-22)16 caa 55-085799
D(23-22)17 acc 55-623615	D(23-22)17 cad 55-500488
D(23-22)17 cab 55-623616	D(23-22)17 acc 55-500487
D(23-22)20 ddb 55-623613	D(23-22)20 ddb 55-623631
D(23-22)20 abd 55-623614	D(23-22)20 aab 55-623630
D(23-22)29 dbc 55-623610	D(23-22)29 dbc 55-623633
	D(23-22)29 dcb 55-623634
D(23-22)29 acb 55-623627	D(23-22)29 abc 55-623612
D(23-22)29 add 55-623611	D(23-22)29 daa 55-623632

RECEIVED
JAN 31 1986
DEPT OF
WATER RESOURCES

Correct Well Location and Registration	Incorrect Well Location and Registration
D(18-21)33 cb 55-623663	D(18-21) 33 cb 55-623636

Please also note in your records that the correct owner of this well is Tenneco West, Inc., not Tenneco Realty Development Corporation.

D(22-22)6 dab 55-623620	D(22-22) 6 daa

A Report of Well Driller was filed on the NE 1/4 NE 1/4 SE 1/4 of T22S, R22E, Sec 6. A DWR file was opened, but no registration filed. That Report's location was incorrect and the Report should be transferred to the Well file registered as 55-623620 (D(22-22)6 dab).

D(22-22)17 bcd 55-623584	D(22-22)17 dab 55-623626

On June 7, 1979, this firm wrote a letter to the State Land Department, Water Rights Division requesting that office to consolidate 55-623584 (D(22-22)17 bdc) into 55-623626 (D(22-22)17 dab). That information was incorrect. The consolidation should have been the other way around. The correct location of this well is as appears in file no. 55-623584 (D(22-22)17 bdc).

D(23-22)16 dab 55-623617	D(23-22)16 dba 55-623629

Please note also that on March 3, 1964, a Notice of Intention to Drill Well was filed with your office for D(22-22)16 dba. A file was opened but no registration was ever filed. This Notice should be incorporated into 55-623629 before 55-623629 is incorporated into 55-623617.

As to well:

D(22-22) 20 acc 55-500490	None.

This well does not exist. Please delete this well registration file from your records.

In compliance with A.R.S. Section 45-593(c), we wish to inform you that Tenneco West, Inc., is no longer the owner of the following wells which previously were registered to it.

D(17-20)26 adc
55-623643

D(17-20)26 aac
55-623585

D(17-20)36 ccc
55-623644

D(17-21)32 bba
55-623646

D(18-21)21 bdd
55-623652

D(18-21)21 abd
55-623651

Also please note that the correct owner of the following three wells is Tenneco Realty Development Corporation.

D(23-22)22 cdb
55-623660

D(17-21)19 cac
55-623645

D(18-21)19 dbb
55-623650

Please note the following well also:

D(22-21)18 dcc
55-623581

Some documentation in the DWR file indicates that this well is located in the SW 1/4 SW 1/4 SE 1/4. That information is wrong. This well is located in the SW 1/4 SE 1/4 SE 1/4 T22S, R21E, Sec 18.

WATER

Thank you for your assistance in this matter. If you have any questions please feel free to contact either myself or my legal assistant Alexis D. Quiroz.

Sincerely,

MOLLOY, JONES, DONAHUE, TRACHTA,
CHILDERS & MALLAMO, P.C.

Mark Sifferman

MS/ADQ/ckk

cc: David B. Stanton
John S. Blair
John F. Molloy

Unsurveyed land - if surveyed it would be approximately a portion of the W½ of Section 20, and a portion of the NE¼ of Section 31, totalling 400 acres. This land description will be irrigated with comingled water from well #4 and for the same 400 acres of land.

Tenneco West
By Dale Aughenbaugh

(12) S½ & NE¼ Sec. 17

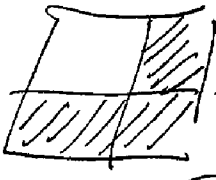

= 480 ac

532 ac

OF CONSTRUCTION

----------, the permittee under Application No. ----------,

of the State of Arizona for the appropriation of the waters of

---

water supply)

(State Use of Water)

construction of the works described therein on the ----------

time fixed in said permit for the beginning of construction work.

---

number of men employed, the amount of work completed up to the date of

---

of work in good faith.

----------day of----------, 19------.

(Signature of Applicant)

State Land Department, Phoenix, Arizona.

State of Arizona

DEPARTMENT OF WATER RESOURCES

99 E. Virginia Avenue, Phoenix, Arizona 85004

BRUCE BABBITT, Governor
WESLEY E. STEINER, Director

August 11, 1981

Tenneco West Inc
2700 Fry Blvd Ste B-8
Sierra Vista AZ 85635

Registration No. 55-500489

Dear Well Owner:

A copy of Notice of Intention to Drill a Well is returned to you for your records. Your driller has been mailed separately a Well Drilling Card, Well Drilling Report, and a Completion Report.

ARS 45-600 requires the driller to furnish this Department a complete and accurate log of the well within 30 days of completion of drilling, and a Completion Report within 30 days after installation of pumping equipment.

Also enclosed for your future use is a Change of Well Information Form. Per ARS 45-593, the person to whom a well is registered shall notify this Department of a change in ownership of the well and information pertaining to the physical aspects of the well to keep the well registration record current and accurate.

In the event it is necessary to change the location of the proposed well, you should obtain the written permission of the Department of Water Resources before proceeding with the drilling.

Very truly yours,

Richard A. Gessner
Chief, Records Section

RAG /ps
Enclosures

FCSPRNCA2350

Tenneco Realty Development
A Tenneco Company

2700 FRY BOULEVARD, SUITE B-8
SIERRA VISTA, ARIZONA 85635
(602) 458-1457

RECEIVED
FEB 17 1982
DEPT. OF
WATER RESOURCES

February 12, 1982

Department of Water Resources
99 East Virginia Suite 100
Phoenix, Arizona 85004

Gentlemen:

Enclosed are the completion reports for the wells we have completed for our farm operations.

Sincerely,

Dale Aughenbaugh
Office & Utilities Mgr.

DA/d

Enclosures

State of Arizona

DEPARTMENT OF WATER RESOURCES

99 E. Virginia Avenue, Phoenix, Arizona 85004

BRUCE BABBITT, Governor
WESLEY E. STEINER, Director

July 22, 1981

Dungan Drilling Co.
1004 Cedar Avenue
Miami, Arizona 85339

Gentlemen:

We are recently in receipt of your filing to drill a well. However, our review indicates that the filing(s) cannot be accepted under the new Groundwater Management Act for the reason as marked below: Upon clarification or correction, we shall move promptly to process your well filing.

_____ Failure to enclose the proper filing fee(s).

_____ Driller and/or license number not designated.

_____ Design pump capacity not specified.

_____ Legal description and/or well location diagram incomplete or inconsistent.

_____ Description of well incomplete.

_____ Principal use of water and/or other uses intended incomplete or not clear.

XX Location of place of use and/or other uses intended incomplete or not clear. Well # 12 indicates 532 ac to be irriaged,but the legal only indicates 480 ac.Well #11 indicates 532 ac.t

_____ Other be irrigatged but the legal is 480 acres. #3 says 40 acres will be irrigated, but the legal says 320 acres. #4 says 4 acres ~~will be irrigaed, but there is no legal description f~~or th 400 acres.

Please do not use the old forms with the Central St.address on
If we can be of further assistance, please let us know.

Sincerely,

W. Don Maughan, Deputy Director

BY: Richard A. Gessner
Chief, Operations Branch

P.S. Plesae return these as soon as possible so that we may process them.

WDM/RAG:mw - Marge Watson
CC:
Enclosure

#3

N-EXEMPT WELL

LING FEE: $3.00

DEPARTMENT OF WATER RESOURCES

NOTICE OF INTENTION TO DRILL A NON-EXEMPT WELL
OUTSIDE OF A DESIGNATED ACTIVE MANAGEMENT AREA

NON-EXEMPT W

ction 45-596, Arizona Revised Statutes, provides: In an area not subject to Active Managem
erson may not drill or cause to be drilled any well or deepen or replace an existing well
first filing a Notice of Intention to Drill with the Department on a form prescribed and
shed by the department. The well shall be completed within one year after the date of noti

North

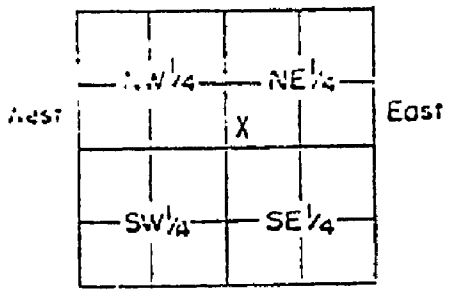

South

Indicate Well Location by X
(Above diagram represents one 640 acre section)

WELL/LAND LOCATION:

1. Township 22S
2. Range 22E
3. Section 31
4. ~~NE~~ SW ¼ ~~SE~~ SW ¼ ~~NE~~ NE ¼
   10 acre subdivision
5. County Cochise
6. Owner of Well:
   Tenneco West Inc.
   Name
   2700 Fry Blvd., Suite B-8
   Address
   Sierra Vista, AZ 85635
   City State Zip
7. Owner of land:
   Tenneco West Inc.
   Name
   2700 Fry Blvd., Suite B-8
   Address
   Sierra Vista AZ 85635
   City State Zip

DESCRIPTION OF WELL:

8. Diameter 16"
   Depth 700
9. Type of casing 1/4"
10. Principal use of water
    Irrigation (Farm land)
11. Other uses intended
12. Construction will start about:
    August 1981
    Month Year
13. Design pump capacity
    1850 GPM
14. Total number acres
    400 acres
    (If irrigation well)

DO NOT WRITE IN THIS SPACE
OFFICE RECORD
FILE NO. D(22-22)31 acc
FILED 7-21-81 BY pd
INPUT BY
DUPLICATE MAILED BY
REGISTRATION NO. 55-500489
NON EXPANSION AREA —

PLACE OF USE:

15. Township 22S
16. Range 22E
17. Section 31
18. Legal description of l
    water is to be used on

19. Action requested
    Drill XX
    Deepen
    Replace
20. This notice filed by:
    Owner
    Lessee
    Driller XX
    Tenneco West Inc.
    Name
    2700 Fry Blvd., Suite B-8
    Address
    Sierra Vista, AZ. 85635
    City State Z
21. Driller's Name:
    Dungan Drilling Co.
    ~~4610 South Rural Road~~ 1004 Cedar ave
    ~~Tempe, AZ 85282~~ Miami AZ. 85539
    T0053
    Department license number

1. Fill out this form in duplicate and mail to P.O. Box 2600, Phoenix, Arizona, 85002, or deliver to ~~222 North Central Avenue, Suite 550~~, Phoenix, Arizona 85004.
2. If the Non-exempt well is in fact a replacement (or deepening) well, state the registration number of the existing well. _____
3. Construction standards for new and replacement wells and the deepening and abandonment existing wells shall be in accordance with department rules and regulations.
4. This form should also be used to replace or deepen an existing irrigation well in an ir gation non-expansion area. However, water from an irrigation well drilled, deepened or replaced in a non-expansion area may not be used to increase the acreage as authorized ARS 45-434.

I, _____, state that the construction will be under the direct and perso supervision of the well driller designated on this form and that the designated driller holds a contractor's license pursuant to ARS 45-505

FCSPRNCA2353

Tenneco West
2700 Fry Blvd Suite B-S
Sierra Vista AZ 85635

STATE OF ARIZONA
DEPARTMENT OF WATER RESOURCES
WATER RIGHTS ADMINISTRATION
99 EAST VIRGINIA
PHOENIX, ARIZONA 85004

RECEIPT — ORIGINAL

№ 10132

KIND ENTRY	FILE REFERENCE NO
55 -	500487
	THRU
55 -	500490

ACCOUNT NO. FUND SOURCE	AGENCY	CHAPTER	DIV.	INT ACCT.	ITEM DESCRIPTION	RATE	$ AMOUNT
					Filing Fee for Notice of Intention to Drill 4 Non-Exempt Wells		12.00
					Water Rights (GW)		
					File #D(23-22)17acc Registration #55-500487		
					File #D(23-22)17cad Registration #55-500488		
					File #D(22-22)31acc Registration #55-500489		
					File #D(22-22)20acc Registration #55-500490		
					Paid Cash		

WATER PAYMENT
GUESTS 4
CHK NO 0
55-1 12.00
TAX 0.00
TOTAL 12.00
GEN.CHEK 12.00
Cash
803A 10:13

7-21-81 ps TOTAL $ 12.00

FCSPRNCA2354

... is who send you mail.

For publications, tape an old address label over name and old address sections and complete new address.

Your Nai	BLM Safford Dist.				
Old Address	No. &	~~425 E 4th St.~~			Rural Box No
	City	Safford, AZ 85546			
New Address	No. & S	BUREAU OF LAND MANAGEMENT SAFFORD DISTRICT OFFICE	Apt /Suite No	PO Box	RR No. / Rural Box No.
	City	711 14th AVENUE SAFFORD, ARIZONA 85546	State	ZIP + 4	
Sign Here	C. B.		Date new address in effect 12/3/92	Keyline No. (If any)	

PS Form 3576, August 1989 RECEIVER Be sure to record the above new address.

(22-22) 29 ACC
500489

ENTERED OCT 26 1993

FCSPRNCA2355

[illegible]

[illegible]

[illegible] 123 01 W

179 01 W

122 02 L

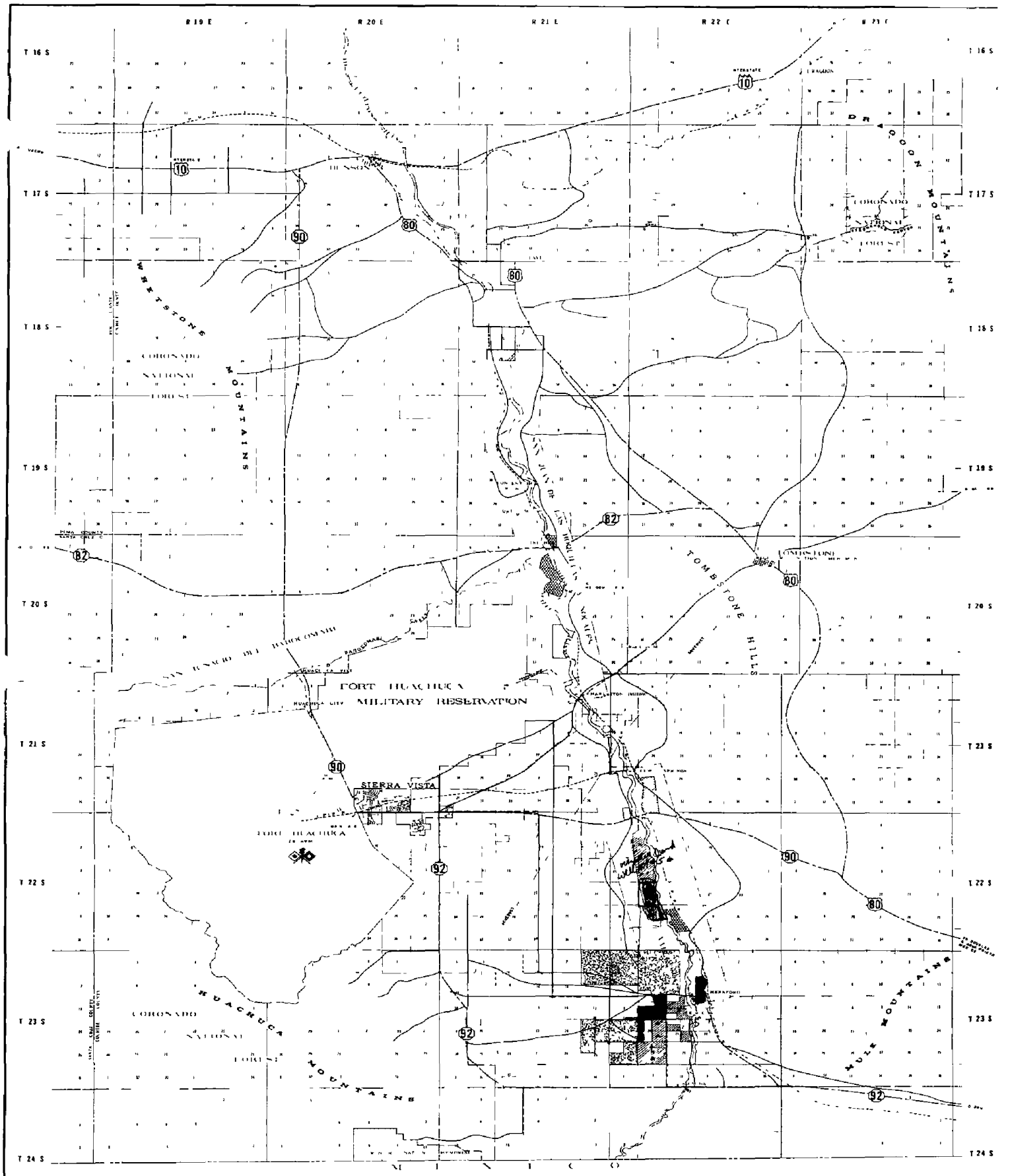

LEGEND

- AREA THRU 1980
- PROPOSED 1981
- PROPOSED 1982 THRU 1985
- PROPOSED 1986
- PROPOSED 1987

WELLS

- Electric
- Artesian
- Windmill
- Gas

Powerlines

HIGHWAYS

- Federal
- State
- County & Private (Maintained & Semi Paved)

PROPOSED FARM DEVELOPMENT

SAN JUAN BOQUILLAS RANCH

Cochise County Arizona

NOVEMBER 1980

Scale in Miles

ARIZONA

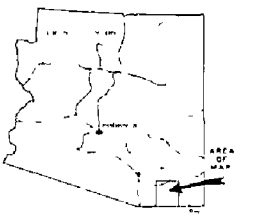

FCSPRNCA2358