Remains of concrete which supports radial gate. The Valve stem of the gate is broken.



Black Falls diversion taken from downstream

Remains of radial gate support and the rock masonry diversion which was approximately 80 feet across. The upper stream side is silted completely to the top of diversion.

Remains of the deliver canal running north from diversion.

WR 10954

Black Falls Farms Project

1. Irrigation Project Inventory
   Incomplete

2. History
   Incomplete

3. Present Condition
   Incomplete

4. Location Map
   yes

5. Farm Layout
   yes

6. Total Acres
   no

7. Water Supply
   a. Diversion yes
   b. Storage no
   c. Canals or ditches no

8. Pictures yes

WR. 10955

Black Falls Farm PROJECT

IRRIGATION PROJECT INVENTORY

1. Name Black Falls Farm
2. Location Section # 1 & 12 T25N R10E
3. Chapter Cameron Chapter
4. Elevation 4300 5. Mean Temp. 57.3 6. Growing Season 197 days
7. Precipitation 7.75
8. History No known history on development.

9. Water Source: Little Colorado River Watershed
10. Quantity: _____ 11. Quality: Pending test results
12. Diversion: Rock and concrete diversion on Little Colorado River.
13. STORAGE 0
14. Size:

795.0 Acres Constructed
0 Acres Present
795.0 Acres Potential

15. Ownership: Tribal Land Assignments
Units: Various
Average Size: _____

WR 10956

Black Falls Farm PROJECT

IRRIGATION PROJECT INVENTORY

1. Name Blac Falls Farm
2. Location Section # 1 & 12 T25N R10E
3. Chapter Cameron Chapter
4. Elevation 4300 5. Mean Temp. 57.3 6. Growing Season 197 days
7. Precipitation 7.75
8. History No known history on development.

9. Water Source: Little Colorado River Watershed
10. Quantity: _____ 11. Quality: Pending test results
12. Diversion: Rock and concrete diversion on Little Colorado River.
13. STORAGE 0
14. Size:

795.0 Acres	Constructed	Units:	Various
0 Acres	Present	Average Size:	
795.0 Acres	Potential		

15. Ownership: Tribal Land Assignments

WR 10956

NN004574

16. Condition of Project Works: _____

Entire Black Falls Project needs rehabilitation.

17. Rehabilitation Costs:

a. Canal Cons ruction _____

b. Reservoir _____

c. Diversion _____

d. Gate Structures _____

e. Canals & Lat. lining _____

f. Other _____

TOTAL _____

18. Benefits:

a. Present Production _____

b. Projected with Rehabilitation: _____

c. Other _____

19. Recommendations: _____

20. Attach maps and/or additional sheets.

21. Include photographs where appropriate.

WR 10957

Drainage Map
LITTLE COLORADO RIVER
WATERSHED
SCALE (APPROXIMATE)
1" = [redacted] MILES APPROX.
210

WR 10958

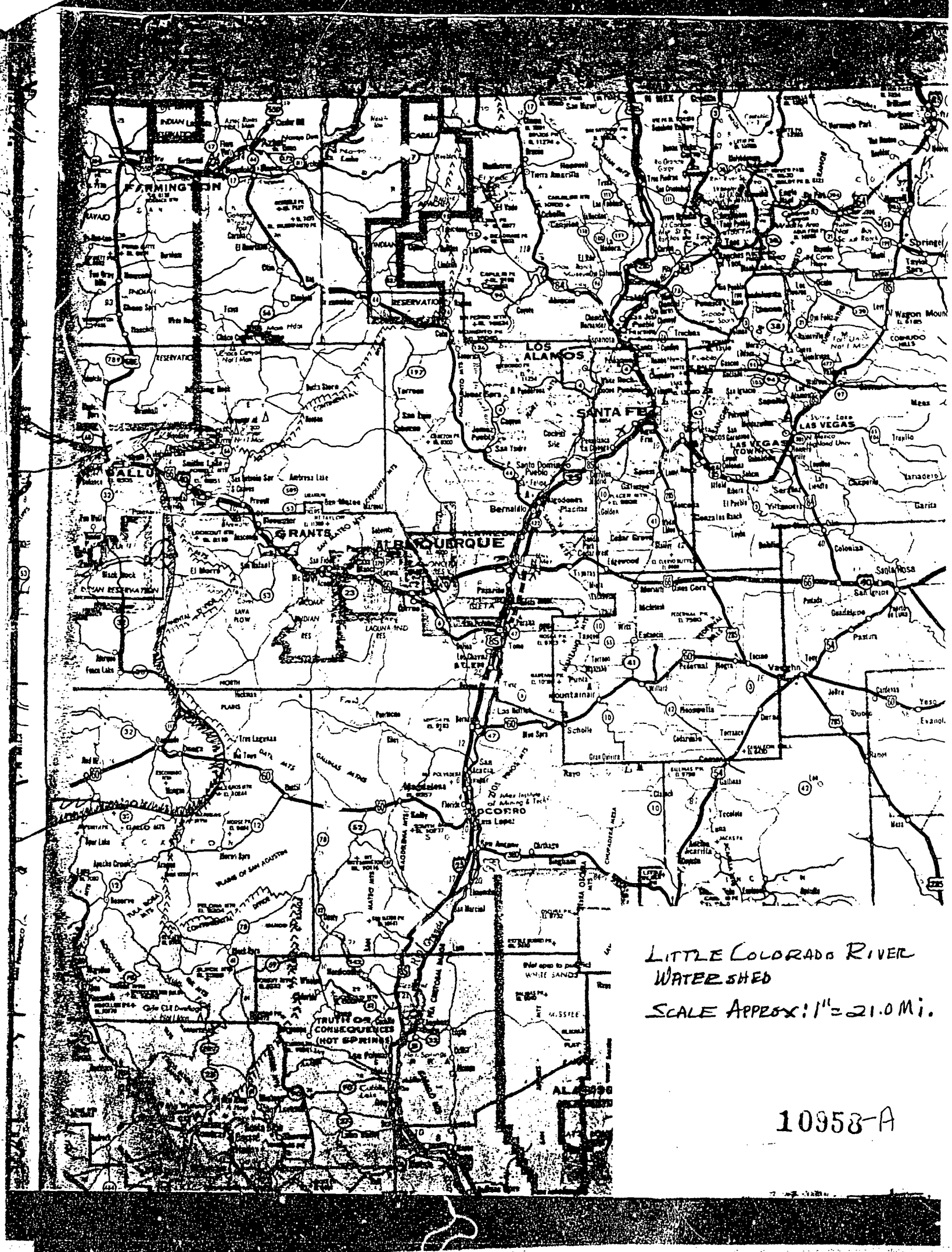
FARMINGTON
LOS ALAMOS
SANTA FE
LAS VEGAS
GALLUP
GRANTS
ALBUQUERQUE
Bernalillo
Santa Rosa
Socorro
TRUTH OR CONSEQUENCES (HOT SPRINGS)
LITTLE COLORADO RIVER WATERSHED
SCALE APPROX: 1" = 21.0 Mi.
10958-A

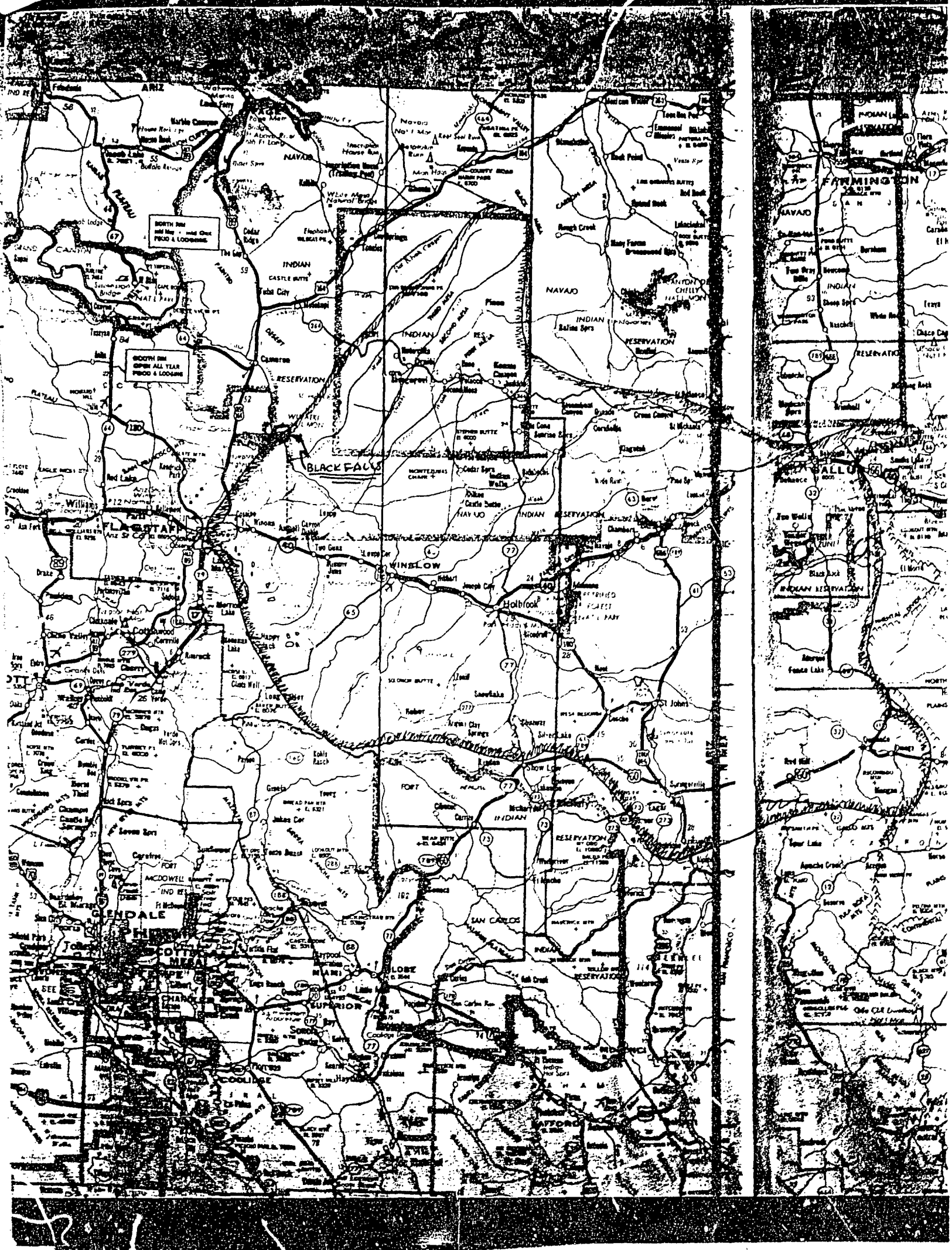
ARIZ
NAVAJO
INDIAN RESERVATION
FARMINGTON
GALLUP
BLACKFALLS
FLAGSTAFF
WINSLOW
Holbrook
GLENDALE
PHOENIX
MESA
TEMPE
CHANDLER
SCOTTSDALE
SUPERIOR
GLOBE
COOLIDGE
CASA GRANDE
SAN CARLOS
Williams
Cottonwood
Sedona
Jerome
Prescott
Page
Tuba City
Cameron
Kayenta
Chinle
Ganado
Window Rock
Red Lake
Parks
Leupp
Two Guns
Joseph City
Show Low
Snowflake
Taylor
Winslow
Heber
Payson
Globe
Miami
Florence
Eloy
Maricopa
Casa Grande
Coolidge
Apache Junction
Mesa
Tempe
Chandler
Scottsdale
Glendale
Phoenix
Wickenburg
Kingman
Seligman
Ash Fork
Williams
Flagstaff
Sedona
Cottonwood
Camp Verde
Jerome
Prescott
Chino Valley
Ashfork
Kirkland
Paulden
Yarnell
Wickenburg
Aguila
Salome
Wenden
Quartzsite
Parker
Blythe
Needles
Bullhead City
Lake Havasu City
Parker Dam
Lake Mohave
Davis Dam
Laughlin
Searchlight
Boulder City
Henderson
Las Vegas
Nellis AFB
Indian Springs
Pahrump
Beatty
Tonopah
Goldfield
Hawthorne
Fallon
Fernley
Reno
Sparks
Carson City
Virginia City
Gardnerville
Minden
Yerington
Fallon
Lovelock
Winnemucca
Battle Mountain
Austin
Eureka
Ely
Ely
Caliente
Panaca
Pioche
Alamo
Hiko
Rachel
Tonopah
Goldfield
Beatty
Death Valley Junction
Shoshone
Baker
Barstow
Victorville
Hesperia
Apple Valley
Lucerne Valley
Yucca Valley
Twentynine Palms
Joshua Tree
Indio
Coachella
Palm Springs
Cathedral City
Rancho Mirage
Palm Desert
La Quinta
Indian Wells
Thousand Palms
Desert Hot Springs
Banning
Beaumont
Calimesa
Yucaipa
Redlands
San Bernardino
Rialto
Fontana
Ontario
Upland
Rancho Cucamonga
Claremont
Pomona
Chino
Norco
Corona
Riverside
Moreno Valley
Perris
Hemet
San Jacinto
Lake Elsinore
Temecula
Murrieta
Wildomar
Menifee
Canyon Lake
Lake Elsinore
Elsinore
Wildomar
Murrieta
Temecula
Hemet
San Jacinto
Perris
Moreno Valley
Riverside
Corona
Norco
Chino
Ontario
Rancho Cucamonga
Upland
Claremont
Pomona
San Bernardino
Redlands
Yucaipa
Calimesa
Beaumont
Banning
Desert Hot Springs
Palm Springs
Cathedral City
Rancho Mirage
Palm Desert
La Quinta
Indian Wells
Indio
Coachella
Thousand Palms
Joshua Tree
Twentynine Palms
Yucca Valley
Lucerne Valley
Victorville
Hesperia
Apple Valley
Barstow
Baker
Shoshone
Death Valley Junction
Beatty
Goldfield
Tonopah
Rachel
Hiko
Alamo
Pioche
Panaca
Caliente
Ely
Ely
Austin
Eureka
Battle Mountain
Winnemucca
Lovelock
Fallon
Yerington
Minden
Gardnerville
Carson City
Virginia City
Reno
Sparks
Fernley
Fallon
Las Vegas
Nellis AFB
Indian Springs
Pahrump
Boulder City
Henderson
Searchlight
Laughlin
Davis Dam
Lake Mohave
Parker Dam
Lake Havasu City
Parker
Blythe
Needles
Bullhead City
Kingman
Seligman
Ash Fork
Williams
Flagstaff
Sedona
Cottonwood
Camp Verde
Jerome
Prescott
Chino Valley
Ashfork
Kirkland
Paulden
Yarnell
Wickenburg
Aguila
Salome
Wenden
Quartzsite
Parker
Blythe
Needles
Bullhead City
Lake Havasu City
Parker Dam
Lake Mohave
Davis Dam
Laughlin
Searchlight
Boulder City
Henderson
Las Vegas
Nellis AFB
Indian Springs
Pahrump
Beatty
Tonopah
Goldfield
Hawthorne
Fallon
Fernley
Reno
Sparks
Carson City
Virginia City
Gardnerville
Minden
Yerington
Fallon
Lovelock
Winnemucca
Battle Mountain
Austin
Eureka
Ely
Ely
Caliente
Panaca
Pioche
Alamo
Hiko
Rachel
Tonopah
Goldfield
Beatty
Death Valley Junction
Shoshone
Baker
Barstow
Victorville
Hesperia
Apple Valley
Lucerne Valley
Yucca Valley
Twentynine Palms
Joshua Tree
Indio
Coachella
Palm Springs
Cathedral City
Rancho Mirage
Palm Desert
La Quinta
Indian Wells
Thousand Palms
Desert Hot Springs
Banning
Beaumont
Calimesa
Yucaipa
Redlands
San Bernardino
Rialto
Fontana
Ontario
Upland
Rancho Cucamonga
Claremont
Pomona
Chino
Norco
Corona
Riverside
Moreno Valley
Perris
Hemet
San Jacinto
Lake Elsinore
Temecula
Murrieta
Wildomar
Menifee
Canyon Lake
Lake Elsinore
Elsinore
Wildomar
Murrieta
Temecula
Hemet
San Jacinto
Perris
Moreno Valley
Riverside
Corona
Norco
Chino
Ontario
Rancho Cucamonga
Upland
Claremont
Pomona
San Bernardino
Redlands
Yucaipa
Calimesa
Beaumont
Banning
Desert Hot Springs
Palm Springs
Cathedral City
Rancho Mirage
Palm Desert
La Quinta
Indian Wells
Indio
Coachella
Thousand Palms
Joshua Tree
Twentynine Palms
Yucca Valley
Lucerne Valley
Victorville
Hesperia
Apple Valley
Barstow
Baker
Shoshone
Death Valley Junction
Beatty
Goldfield
Tonopah
Rachel
Hiko
Alamo
Pioche
Panaca
Caliente
Ely
Ely
Austin
Eureka
Battle Mountain
Winnemucca
Lovelock
Fallon
Yerington
Minden
Gardnerville
Carson City
Virginia City
Reno
Sparks
Fernley
Fallon
Las Vegas
Nellis AFB
Indian Springs
Pahrump
Boulder City
Henderson
Searchlight
Laughlin
Davis Dam
Lake Mohave
Parker Dam
Lake Havasu City
Parker
Blythe
Needles
Bullhead City
Kingman
Seligman
Ash Fork
Williams
Flagstaff
Sedona
Cottonwood
Camp Verde
Jerome
Prescott
Chino Valley
Ashfork
Kirkland
Paulden
Yarnell
Wickenburg
Aguila
Salome
Wenden
Quartzsite

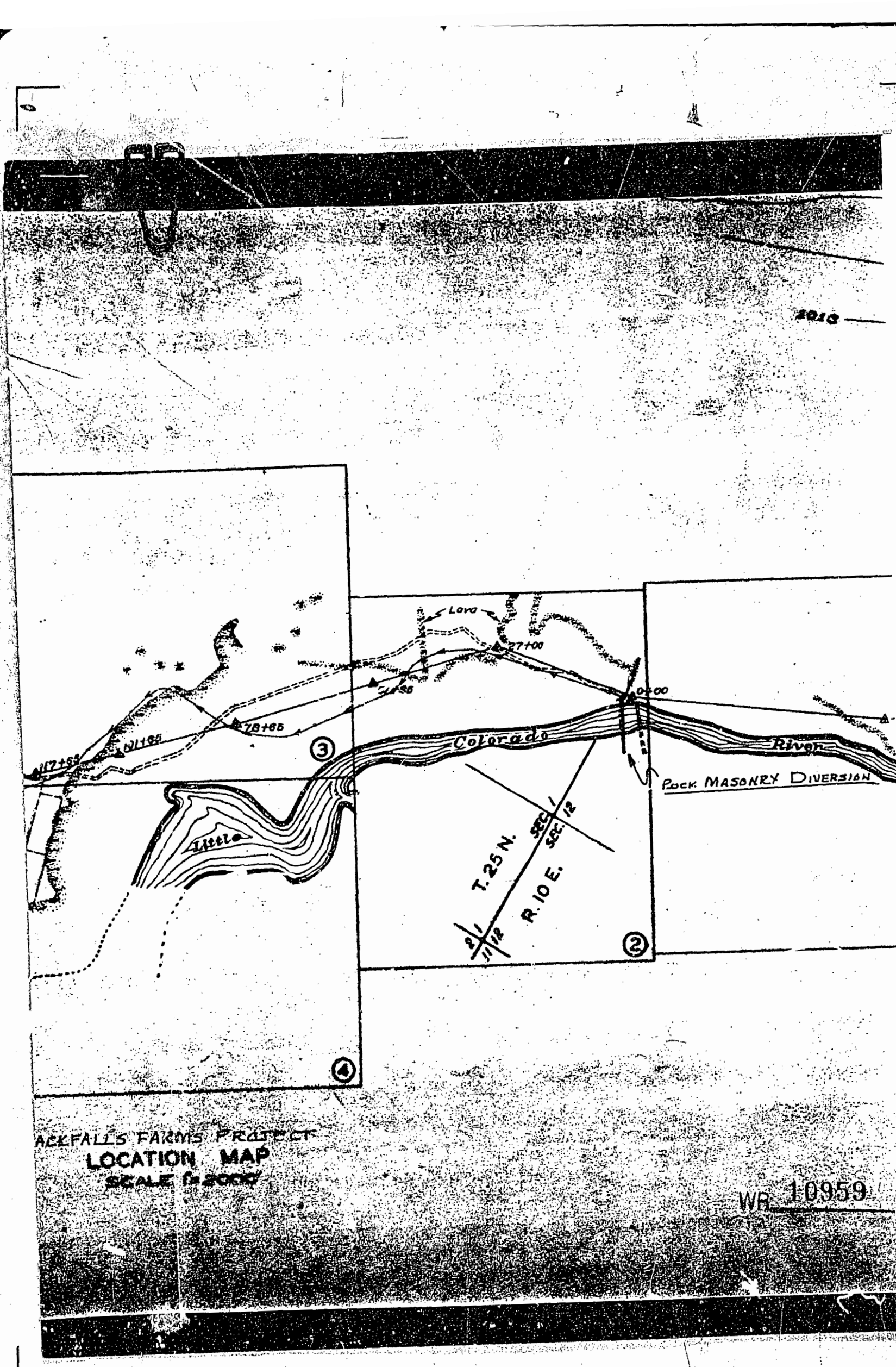

ACKFALLS FARMS PROJECT

LOCATION MAP

SCALE 1" = 2000'

WR 10959

NN004579

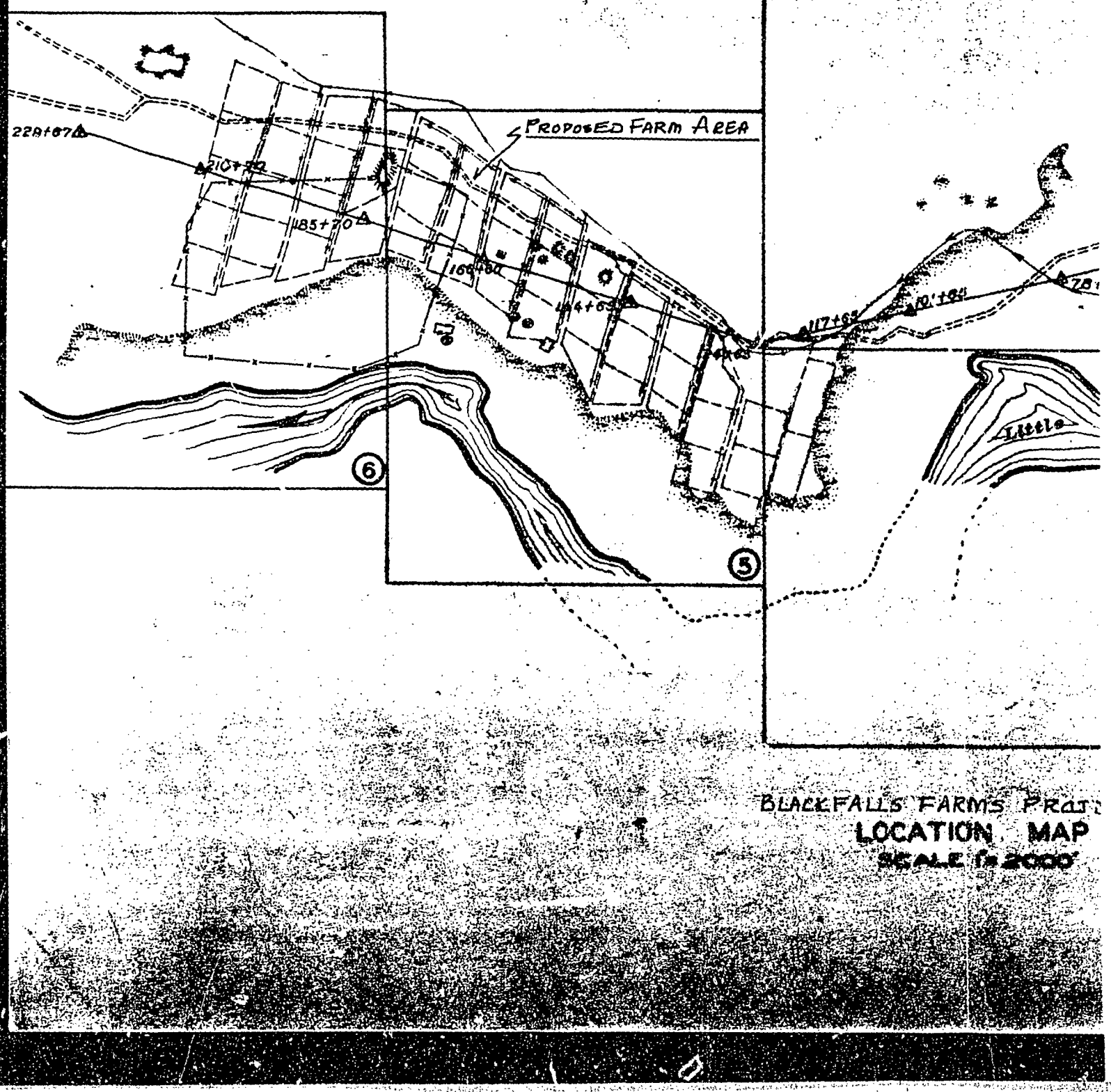

BLACKFALLS FARMS PROJ
LOCATION MAP
SCALE 1"=2000'

NN004580

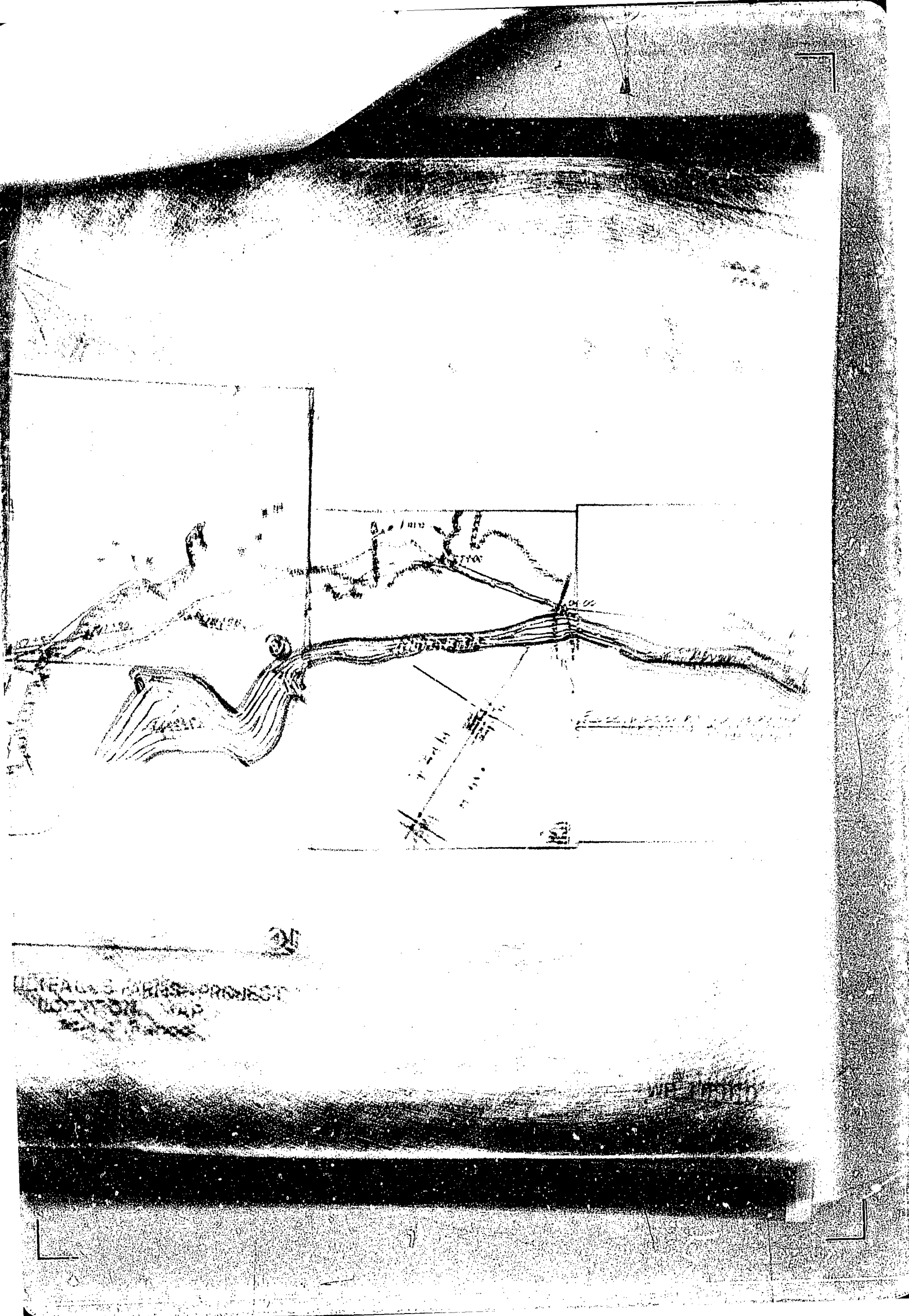

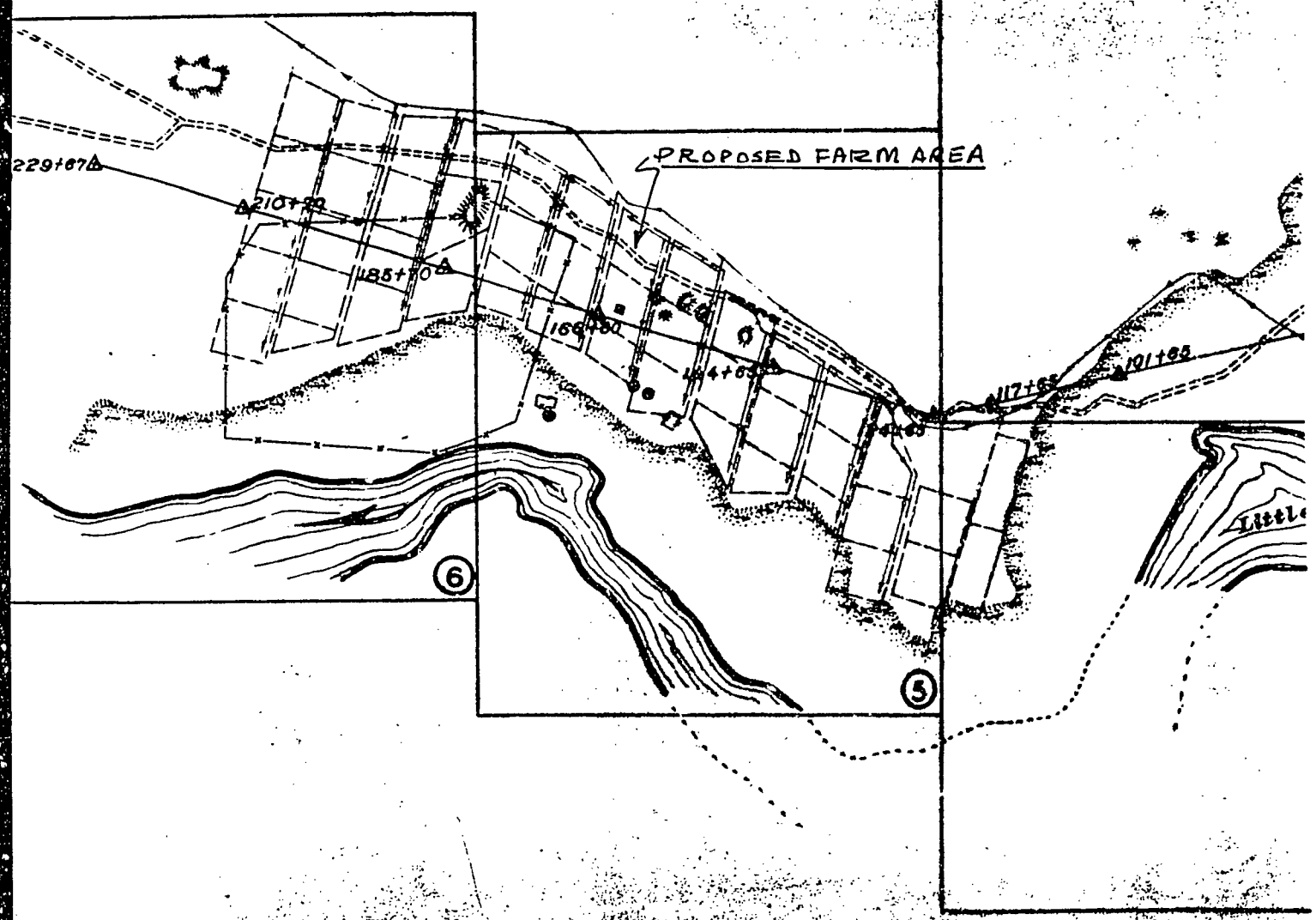

BLACKFALLS FARMS
LOCATION MA
SCALE 1"=200'

NN004582