Logs of 3 Wells in Navajo County
nr. Gallup N. MX.

5613

CV-6417-201

FLOWING WELLS IN THE NAVAJO COUNTRY.

Bob Thomas

Pumper WELL NO. 4.

GALLUP, N. M.
City Well

FEET	COLUMNAR SECTION	FORMATION AND DESCRIPTION
0		Mesa Verde Formation.
105		Sandstone
120		Blue Shale
35		Sandstone
50		Blue Shale
10		SANDSTONE-WATER.
65		BLUE SHALE

Pumper WELL NO. 6.

P.O. ~~PUEBLO BONITO~~, N. M.
Crown Point N. M.
At Indian Agency

FEET	COLUMNAR SECTION	FORMATION AND DESCRIPTION
0		SOIL
10		COAL
5		SANDSTONE
40		BLUE SHALE
80		SANDSTONE
66		BLUE SHALE
175		

Flowing — WELL NO. 113.

TOHATCHI VALLEY, N. M.
9 Mi. E. of Tohatchi N.M.

FEET	COLUMNAR SECTION	FORMATION AND DESCRIPTION.
0		SANDY CLAY
65		SANDSTONE
25		CLAY
12		SHALE-ROCK LENSES.
55		SANDSTONE
25		BLUE SHALE
10		SANDSTONE
25		BLUE SHALE
50		SLATE
14		SANDSTONE
13		SHALE
55		SHALE-COAL

NN000012

CV-6417-201

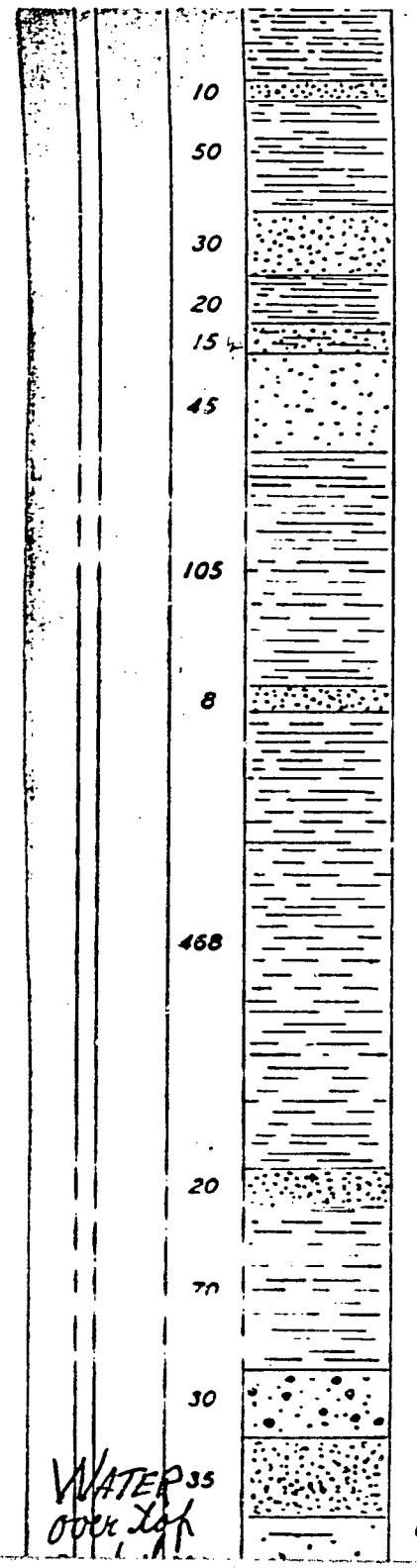

10	SANDSTONE-WATER
50	BLUE SHALE
30	SANDSTONE
20	BLUE SHALE
15	SANDSTONE
45	
105	BLUE SHALE
8	SANDSTONE
468	BLUE SHALE
20	SANDSTONE
70	BLUE SHALE
30	SHELLS-SALT WATER
35	DAKOTA SANDSTONE (UNCONFORMITY?)

WATER over Lok

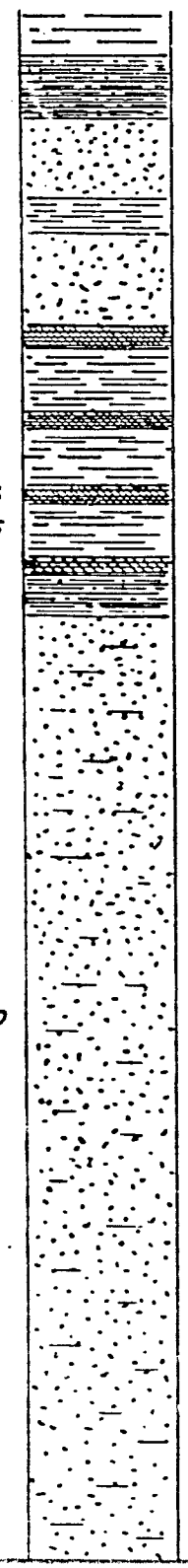

Pumpkin Creek 1929

25	SANDSTONE-WATER
12	BLUE SHALE
32	SANDSTONE
15	SLATE-SHALE.
45	SHALE-SANDSTONE
5	COAL
30	BLUE SHALE
5	COAL
25	BLUE SHALE
5	COAL
25	BLUE SHALE
440	SANDSTONE-GRAY WITH CARBONIZED WOOD.



55	SHALE-COAL
30	SANDSTONE
55	SANDY SHALE
40	FIRE CLAY
105	SANDSTONE-COARSE GRAY.
40	SANDSTONE-BROWN.
30	CLAY
25	SANDSTONE-LIGHT.
12	FIRE CLAY.
25	SANDSTONE
30	FIRE CLAY
8	BLACKJACK
70	FIRE CLAY
50	SANDSTONE
40	SANDSTONE-LIGHT

NN0000013

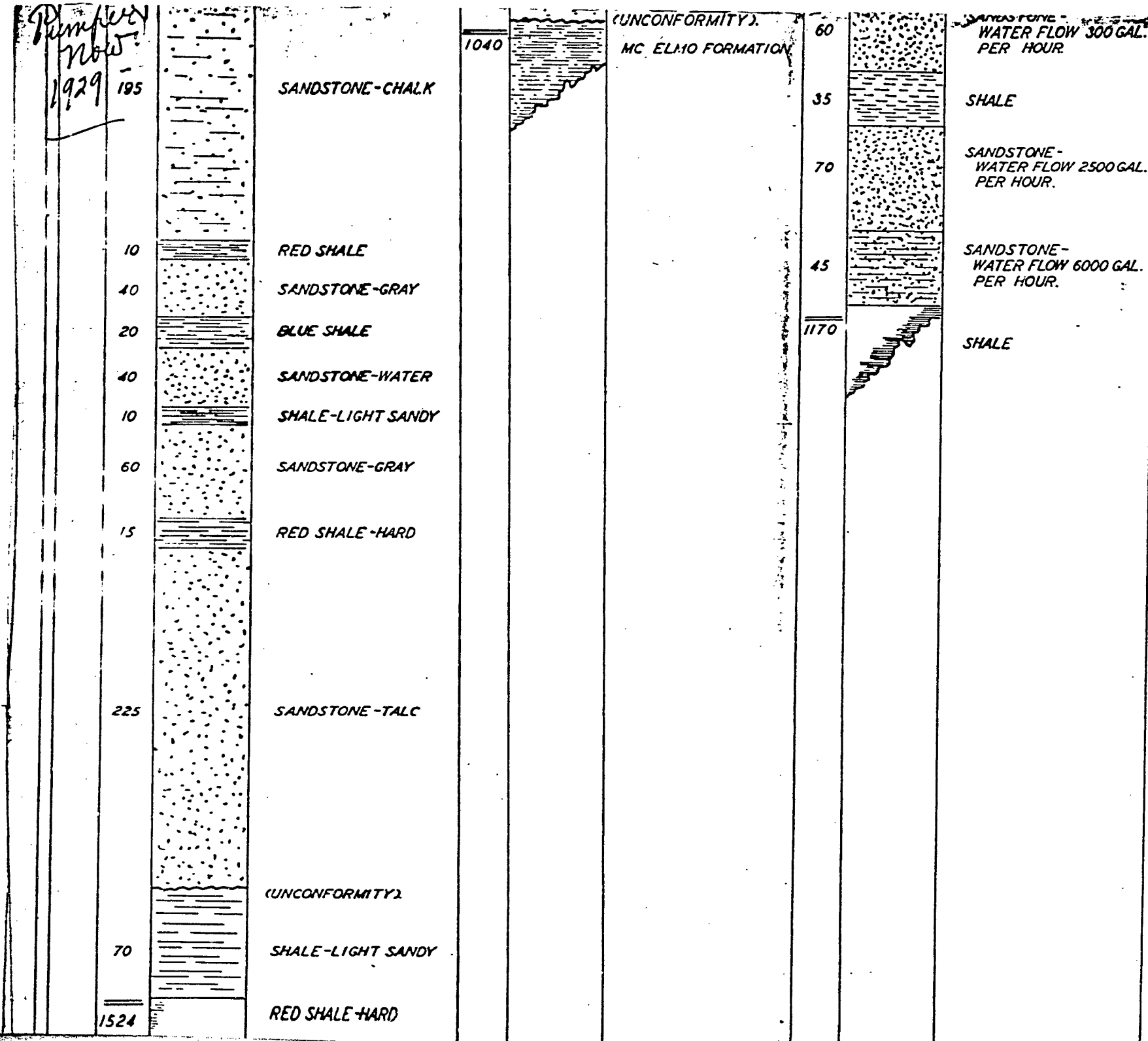

CV-6417-201

NN000014

INDIAN IRRIGATION SERVICE.

LOGS OF FLOWING WELLS

SOUTHERN AND EASTERN NAVAJO.
NEW MEXICO.
1928.

HOSTINE TOE, DEL.

SCALE 1 IN.=60 FT.

CV-6417-201

NN000015