Moenkopi Farming (Outside Allotments) 1990-92

962 plot nos.

Pasture Canyon - south to north. [1962 Plot names]

Plot 1. Lewis Numkena Jr. [Lewis Numkena]
Mostly not farmed - floods out. But active fruit trees

Plot 2. Lewis Numkena Jr. - " [Ray Nasetoynewa]

Plot 3. South part not in use [Ellis Fredericks]
North part actively farmed — Ellis Frederick's daughters, i.e:
Varnetta Fredericks
Lorimae "
Delores "
Elsie Pearl (married to Vinton Suetopka, who farms the whole Plot now)

Plot 4. Alvin Honyumptewa [Ray Honkuku]
actively farmed.

Plot 5. ~~No longer farmed~~ Alvin Honyumptewa ? [Roger Honahni]

Plot 6. ~~Not farmed at present~~ [Stanley Honahni]

Plot 7. Dorothy Hoosava (Ezra's sister) [Ezra Hongeva Harry Payestewa]
& Ezra's son (Leroy or Verny) [or Orville?]

boundaries unclear

Plot 8 Robert Sakiestewa [Robert Sakiestewa]

Plot 9 Darrell Chimerica [Earl Numkena]
Phyllis Charley (plot is from Irving Charley, her husband; Darrell is Phyllis' son-in-law)
Also Robert Charley (?Phyllis' son)
Willie Numkena (NE section)

Plot 10 Lewis Numkena Jr [Lewis Numkena]
James Huma tewa used south part for a while.

Plot 11 Lewis Numkena Jr [Lewis Numkena Jr.]
- "rented out" for a while to
Logan ~~Lomaa~~ Dallas, now on loan to Logan's daughter Amy Gyasdia.

HP7643

Pasture Canyon

Plot 12 Mary Jane Humetewa } [Byron Gilbert]
Sandra Honahni }
daughters of Ray Nasitoynewa (who got the plot from his brother Byron Gilbert)
Mary Jane's husband Danny may do some farming there.
Raymond Nasitoynewa (Jr.) main farmer now.

Plot 13 Harold Albert [Josie Keyope]
'got it from his father Stephen Albert (who may still farm a bit there - he actively farms elsewhere, although 92 years old!)
Harry Keyope first "loaned it" to Stephen Albert.

Plot 14 ~~South part~~ ~~only~~ small part farmed at present - Enos or Kenneth Pavenyouma [Enos Pavenyouma]
north part Kenneth Pavenyouma

boundary may have shifted north

Plot 15 Sallie Faye Myron [Jack Pavenyouma]
(Jack's daughter
farmed by her husband too - Albert Myron (a.k.a. Paali)

Plot 16 ~~Clara Honyestewa~~ [Loki Tewa]
Norman Sumatzkuku
'(married to Betty Jane Tewa, who co-owned the plot with her brother Wallace Tewa - they may be children of Loki Tewa?).

Plot 17 Larry Osif [Clara Honyestewa]
'(Clara's grandson)

Plot 18 Eugene Kaye [Forest Kaye]

Plot 19 Allen Nuvayestewa [George Nuvayestewa]

Plot 20 Eugene Kaye [Forest Kaye]

North of line Harold Tsaratawa had plot - still maintained by Kenneth Pavenyouma - as is ditch line in this area.

3

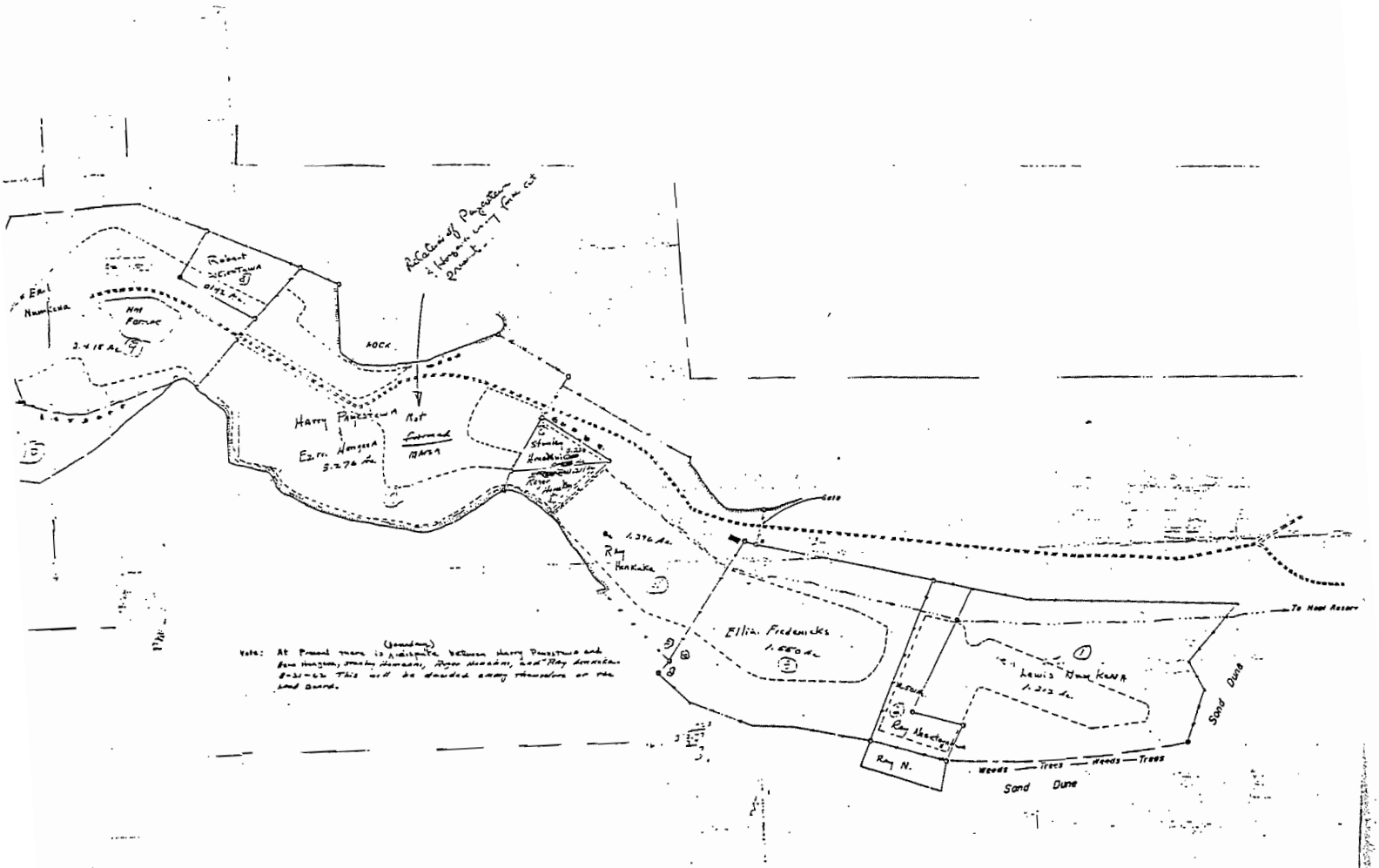
Robert Wiestawa
Hot Farmer
Harry Panestawa
Not formed
Ezra Hengesa
Stanley Hemakuka
Roger Hemakuka
Ray Hemakuka
Ellis Fredericks
Lewis Hemakuka
Ray Nesetayuma
Ray N.
Weeds — Trees — Weeds — Trees
Sand Dune
Sand Dune
To Hoop Resort
Gate
Lock
Vote: At present there is (boundary) dispute between Harry Panestawa and Ezra Hengesa, Stanley Hemakuka, Roger Hemakuka, and Ray Hemakuka 8-21-62. This will be decided among themselves at the Land Board.

Map #PW 2

4

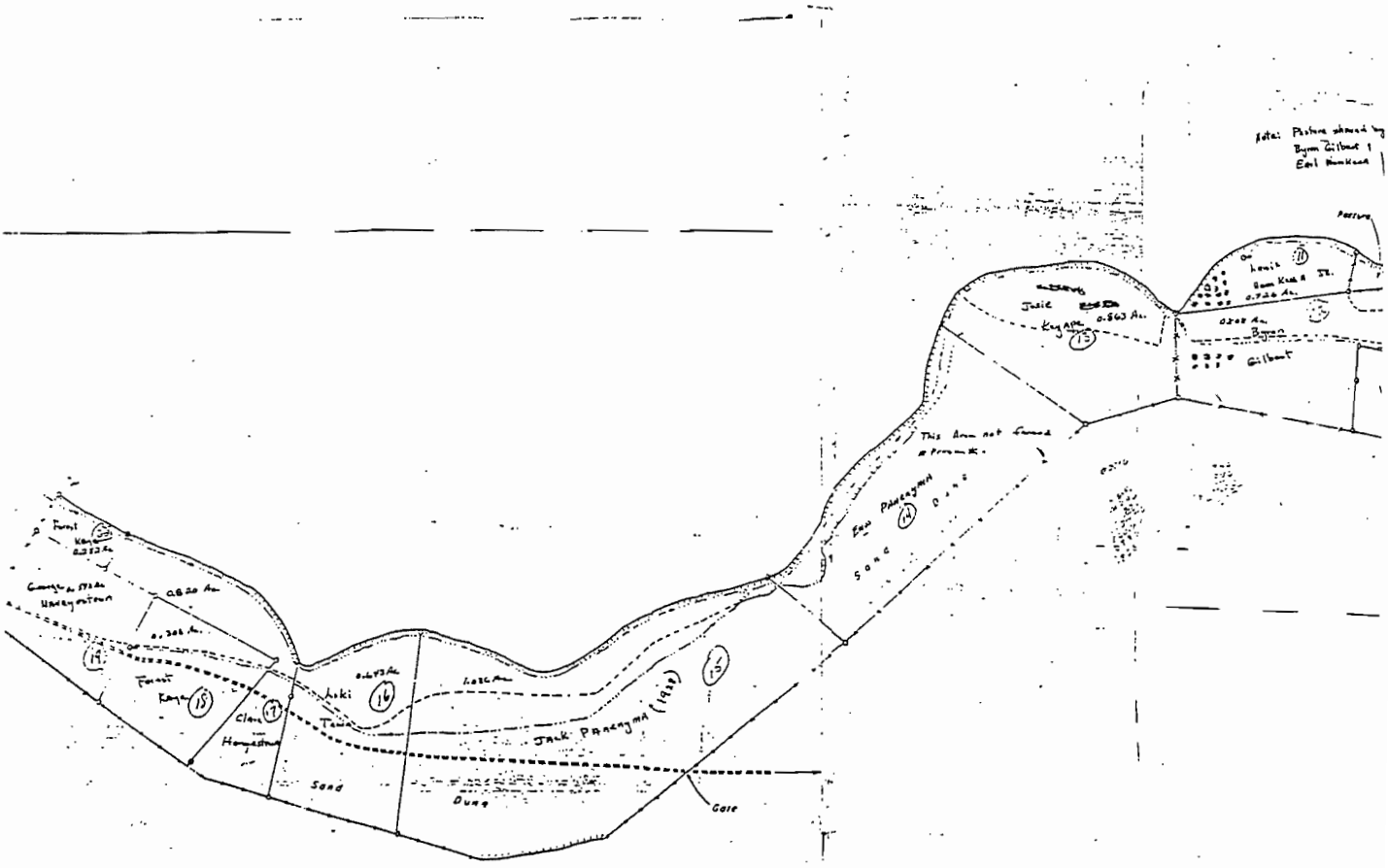
Jack Pinegrove (1938)
Sand
Dune
Gate
Forest
Campbell Street
Hokianga Harbour
Lot 14
Lot 15
Lot 16
Lot 17
Lot 18
Lot 19
Lot 20
Lot 21
Lot 22
Lot 23
Lot 24
Lot 25
Lot 26
Lot 27
Lot 28
Lot 29
Lot 30
Lot 31
Lot 32
Lot 33
Lot 34
Lot 35
Lot 36
Lot 37
Lot 38
Lot 39
Lot 40
Lot 41
Lot 42
Lot 43
Lot 44
Lot 45
Lot 46
Lot 47
Lot 48
Lot 49
Lot 50
Lot 51
Lot 52
Lot 53
Lot 54
Lot 55
Lot 56
Lot 57
Lot 58
Lot 59
Lot 60
Lot 61
Lot 62
Lot 63
Lot 64
Lot 65
Lot 66
Lot 67
Lot 68
Lot 69
Lot 70
Lot 71
Lot 72
Lot 73
Lot 74
Lot 75
Lot 76
Lot 77
Lot 78
Lot 79
Lot 80
Lot 81
Lot 82
Lot 83
Lot 84
Lot 85
Lot 86
Lot 87
Lot 88
Lot 89
Lot 90
Lot 91
Lot 92
Lot 93
Lot 94
Lot 95
Lot 96
Lot 97
Lot 98
Lot 99
Lot 100
Lot 101
Lot 102
Lot 103
Lot 104
Lot 105
Lot 106
Lot 107
Lot 108
Lot 109
Lot 110
Lot 111
Lot 112
Lot 113
Lot 114
Lot 115
Lot 116
Lot 117
Lot 118
Lot 119
Lot 120
Lot 121
Lot 122
Lot 123
Lot 124
Lot 125
Lot 126
Lot 127
Lot 128
Lot 129
Lot 130
Lot 131
Lot 132
Lot 133
Lot 134
Lot 135
Lot 136
Lot 137
Lot 138
Lot 139
Lot 140
Lot 141
Lot 142
Lot 143
Lot 144
Lot 145
Lot 146
Lot 147
Lot 148
Lot 149
Lot 150
Lot 151
Lot 152
Lot 153
Lot 154
Lot 155
Lot 156
Lot 157
Lot 158
Lot 159
Lot 160
Lot 161
Lot 162
Lot 163
Lot 164
Lot 165
Lot 166
Lot 167
Lot 168
Lot 169
Lot 170
Lot 171
Lot 172
Lot 173
Lot 174
Lot 175
Lot 176
Lot 177
Lot 178
Lot 179
Lot 180
Lot 181
Lot 182
Lot 183
Lot 184
Lot 185
Lot 186
Lot 187
Lot 188
Lot 189
Lot 190
Lot 191
Lot 192
Lot 193
Lot 194
Lot 195
Lot 196
Lot 197
Lot 198
Lot 199
Lot 200
Lot 201
Lot 202
Lot 203
Lot 204
Lot 205
Lot 206
Lot 207
Lot 208
Lot 209
Lot 210
Lot 211
Lot 212
Lot 213
Lot 214
Lot 215
Lot 216
Lot 217
Lot 218
Lot 219
Lot 220
Lot 221
Lot 222
Lot 223
Lot 224
Lot 225
Lot 226
Lot 227
Lot 228
Lot 229
Lot 230
Lot 231
Lot 232
Lot 233
Lot 234
Lot 235
Lot 236
Lot 237
Lot 238
Lot 239
Lot 240
Lot 241
Lot 242
Lot 243
Lot 244
Lot 245
Lot 246
Lot 247
Lot 248
Lot 249
Lot 250
Lot 251
Lot 252
Lot 253
Lot 254
Lot 255
Lot 256
Lot 257
Lot 258
Lot 259
Lot 260
Lot 261
Lot 262
Lot 263
Lot 264
Lot 265
Lot 266
Lot 267
Lot 268
Lot 269
Lot 270
Lot 271
Lot 272
Lot 273
Lot 274
Lot 275
Lot 276
Lot 277
Lot 278
Lot 279
Lot 280
Lot 281
Lot 282
Lot 283
Lot 284
Lot 285
Lot 286
Lot 287
Lot 288
Lot 289
Lot 290
Lot 291
Lot 292
Lot 293
Lot 294
Lot 295
Lot 296
Lot 297
Lot 298
Lot 299
Lot 300
Lot 301
Lot 302
Lot 303
Lot 304
Lot 305
Lot 306
Lot 307
Lot 308
Lot 309
Lot 310
Lot 311
Lot 312
Lot 313
Lot 314
Lot 315
Lot 316
Lot 317
Lot 318
Lot 319
Lot 320
Lot 321
Lot 322
Lot 323
Lot 324
Lot 325
Lot 326
Lot 327
Lot 328
Lot 329
Lot 330
Lot 331
Lot 332
Lot 333
Lot 334
Lot 335
Lot 336
Lot 337
Lot 338
Lot 339
Lot 340
Lot 341
Lot 342
Lot 343
Lot 344
Lot 345
Lot 346
Lot 347
Lot 348
Lot 349
Lot 350
Lot 351
Lot 352
Lot 353
Lot 354
Lot 355
Lot 356
Lot 357
Lot 358
Lot 359
Lot 360
Lot 361
Lot 362
Lot 363
Lot 364
Lot 365
Lot 366
Lot 367
Lot 368
Lot 369
Lot 370
Lot 371
Lot 372
Lot 373
Lot 374
Lot 375
Lot 376
Lot 377
Lot 378
Lot 379
Lot 380
Lot 381
Lot 382
Lot 383
Lot 384
Lot 385
Lot 386
Lot 387
Lot 388
Lot 389
Lot 390
Lot 391
Lot 392
Lot 393
Lot 394
Lot 395
Lot 396
Lot 397
Lot 398
Lot 399
Lot 400
Lot 401
Lot 402
Lot 403
Lot 404
Lot 405
Lot 406
Lot 407
Lot 408
Lot 409
Lot 410
Lot 411
Lot 412
Lot 413
Lot 414
Lot 415
Lot 416
Lot 417
Lot 418
Lot 419
Lot 420
Lot 421
Lot 422
Lot 423
Lot 424
Lot 425
Lot 426
Lot 427
Lot 428
Lot 429
Lot 430
Lot 431
Lot 432
Lot 433
Lot 434
Lot 435
Lot 436
Lot 437
Lot 438
Lot 439
Lot 440
Lot 441
Lot 442
Lot 443
Lot 444
Lot 445
Lot 446
Lot 447
Lot 448
Lot 449
Lot 450
Lot 451
Lot 452
Lot 453
Lot 454
Lot 455
Lot 456
Lot 457
Lot 458
Lot 459
Lot 460
Lot 461
Lot 462
Lot 463
Lot 464
Lot 465
Lot 466
Lot 467
Lot 468
Lot 469
Lot 470
Lot 471
Lot 472
Lot 473
Lot 474
Lot 475
Lot 476
Lot 477
Lot 478
Lot 479
Lot 480
Lot 481
Lot 482
Lot 483
Lot 484
Lot 485
Lot 486
Lot 487
Lot 488
Lot 489
Lot 490
Lot 491
Lot 492
Lot 493
Lot 494
Lot 495
Lot 496
Lot 497
Lot 498
Lot 499
Lot 500
Lot 501
Lot 502
Lot 503
Lot 504
Lot 505
Lot 506
Lot 507
Lot 508
Lot 509
Lot 510
Lot 511
Lot 512
Lot 513
Lot 514
Lot 515
Lot 516
Lot 517
Lot 518
Lot 519
Lot 520
Lot 521
Lot 522
Lot 523
Lot 524
Lot 525
Lot 526
Lot 527
Lot 528
Lot 529
Lot 530
Lot 531
Lot 532
Lot 533
Lot 534
Lot 535
Lot 536
Lot 537
Lot 538
Lot 539
Lot 540
Lot 541
Lot 542
Lot 543
Lot 544
Lot 545
Lot 546
Lot 547
Lot 548
Lot 549
Lot 550
Lot 551
Lot 552
Lot 553
Lot 554
Lot 555
Lot 556
Lot 557
Lot 558
Lot 559
Lot 560
Lot 561
Lot 562
Lot 563
Lot 564
Lot 565
Lot 566
Lot 567
Lot 568
Lot 569
Lot 570
Lot 571
Lot 572
Lot 573
Lot 574
Lot 575
Lot 576
Lot 577
Lot 578
Lot 579
Lot 580
Lot 581
Lot 582
Lot 583
Lot 584
Lot 585
Lot 586
Lot 587
Lot 588
Lot 589
Lot 590
Lot 591
Lot 592
Lot 593
Lot 594
Lot 595
Lot 596
Lot 597
Lot 598
Lot 599
Lot 600
Lot 601
Lot 602
Lot 603
Lot 604
Lot 605
Lot 606
Lot 607
Lot 608
Lot 609
Lot 610
Lot 611
Lot 612
Lot 613
Lot 614
Lot 615
Lot 616
Lot 617
Lot 618
Lot 619
Lot 620
Lot 621
Lot 622
Lot 623
Lot 624
Lot 625
Lot 626
Lot 627
Lot 628
Lot 629
Lot 630
Lot 631
Lot 632
Lot 633
Lot 634
Lot 635
Lot 636
Lot 637
Lot 638
Lot 639
Lot 640
Lot 641
Lot 642
Lot 643
Lot 644
Lot 645
Lot 646
Lot 647
Lot 648
Lot 649
Lot 650
Lot 651
Lot 652
Lot 653
Lot 654
Lot 655
Lot 656
Lot 657
Lot 658
Lot 659
Lot 660
Lot 661
Lot 662
Lot 663
Lot 664
Lot 665
Lot 666
Lot 667
Lot 668
Lot 669
Lot 670
Lot 671
Lot 672
Lot 673
Lot 674
Lot 675
Lot 676
Lot 677
Lot 678
Lot 679
Lot 680
Lot 681
Lot 682
Lot 683
Lot 684
Lot 685
Lot 686
Lot 687
Lot 688
Lot 689
Lot 690
Lot 691
Lot 692
Lot 693
Lot 694
Lot 695
Lot 696
Lot 697
Lot 698
Lot 699
Lot 700
Lot 701
Lot 702
Lot 703
Lot 704
Lot 705
Lot 706
Lot 707
Lot 708
Lot 709
Lot 710
Lot 711
Lot 712
Lot 713
Lot 714
Lot 715
Lot 716
Lot 717
Lot 718
Lot 719
Lot 720
Lot 721
Lot 722
Lot 723
Lot 724
Lot 725
Lot 726
Lot 727
Lot 728
Lot 729
Lot 730
Lot 731
Lot 732
Lot 733
Lot 734
Lot 735
Lot 736
Lot 737
Lot 738
Lot 739
Lot 740
Lot 741
Lot 742
Lot 743
Lot 744
Lot 745
Lot 746
Lot 747
Lot 748
Lot 749
Lot 750
Lot 751
Lot 752
Lot 753
Lot 754
Lot 755
Lot 756
Lot 757
Lot 758
Lot 759
Lot 760
Lot 761
Lot 762
Lot 763
Lot 764
Lot 765
Lot 766
Lot 767
Lot 768
Lot 769
Lot 770
Lot 771
Lot 772
Lot 773
Lot 774
Lot 775
Lot 776
Lot 777
Lot 778
Lot 779
Lot 780
Lot 781
Lot 782
Lot 783
Lot 784
Lot 785
Lot 786
Lot 787
Lot 788
Lot 789
Lot 790
Lot 791
Lot 792
Lot 793
Lot 794
Lot 795
Lot 796
Lot 797
Lot 798
Lot 799
Lot 800
Lot 801
Lot 802
Lot 803
Lot 804
Lot 805
Lot 806
Lot 807
Lot 808
Lot 809
Lot 810
Lot 811
Lot 812
Lot 813
Lot 814
Lot 815
Lot 816
Lot 817
Lot 818
Lot 819
Lot 820
Lot 821
Lot 822
Lot 823
Lot 824
Lot 825
Lot 826
Lot 827
Lot 828
Lot 829
Lot 830
Lot 831
Lot 832
Lot 833
Lot 834
Lot 835
Lot 836
Lot 837
Lot 838
Lot 839
Lot 840
Lot 841
Lot 842
Lot 843
Lot 844
Lot 845
Lot 846
Lot 847
Lot 848
Lot 849
Lot 850
Lot 851
Lot 852
Lot 853
Lot 854
Lot 855
Lot 856
Lot 857
Lot 858
Lot 859
Lot 860
Lot 861
Lot 862
Lot 863
Lot 864
Lot 865
Lot 866
Lot 867
Lot 868
Lot 869
Lot 870
Lot 871
Lot 872
Lot 873
Lot 874
Lot 875
Lot 876
Lot 877
Lot 878
Lot 879
Lot 880
Lot 881
Lot 882
Lot 883
Lot 884
Lot 885
Lot 886
Lot 887
Lot 888
Lot 889
Lot 890
Lot 891
Lot 892
Lot 893
Lot 894
Lot 895
Lot 896
Lot 897
Lot 898
Lot 899
Lot 900
Lot 901
Lot 902
Lot 903
Lot 904
Lot 905
Lot 906
Lot 907
Lot 908
Lot 909
Lot 910
Lot 911
Lot 912
Lot 913
Lot 914
Lot 915
Lot 916
Lot 917
Lot 918
Lot 919
Lot 920
Lot 921
Lot 922
Lot 923
Lot 924
Lot 925
Lot 926
Lot 927
Lot 928
Lot 929
Lot 930
Lot 931
Lot 932
Lot 933
Lot 934
Lot 935
Lot 936
Lot 937
Lot 938
Lot 939
Lot 940
Lot 941
Lot 942
Lot 943
Lot 944
Lot 945
Lot 946
Lot 947
Lot 948
Lot 949
Lot 950
Lot 951
Lot 952
Lot 953
Lot 954
Lot 955
Lot 956
Lot 957
Lot 958
Lot 959
Lot 960
Lot 961
Lot 962
Lot 963
Lot 964
Lot 965
Lot 966
Lot 967
Lot 968
Lot 969
Lot 970
Lot 971
Lot 972
Lot 973
Lot 974
Lot 975
Lot 976
Lot 977
Lot 978
Lot 979
Lot 980
Lot 981
Lot 982
Lot 983
Lot 984
Lot 985
Lot 986
Lot 987
Lot 988
Lot 989
Lot 990
Lot 991
Lot 992
Lot 993
Lot 994
Lot 995
Lot 996
Lot 997
Lot 998
Lot 999
Lot 1000

HP7646

5

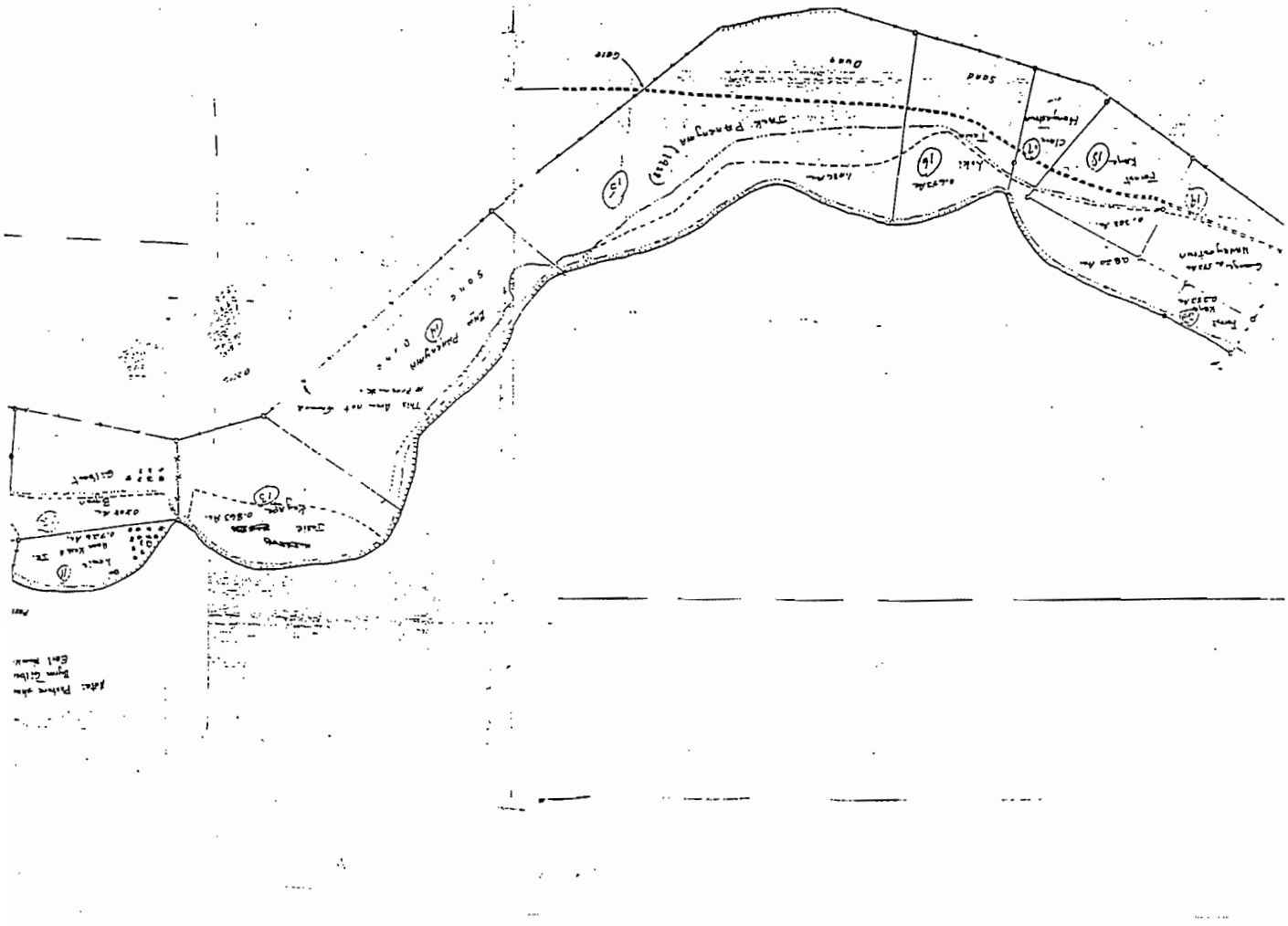

HP7648

Pastime Canyon, 1990-92

Sandra Honahni

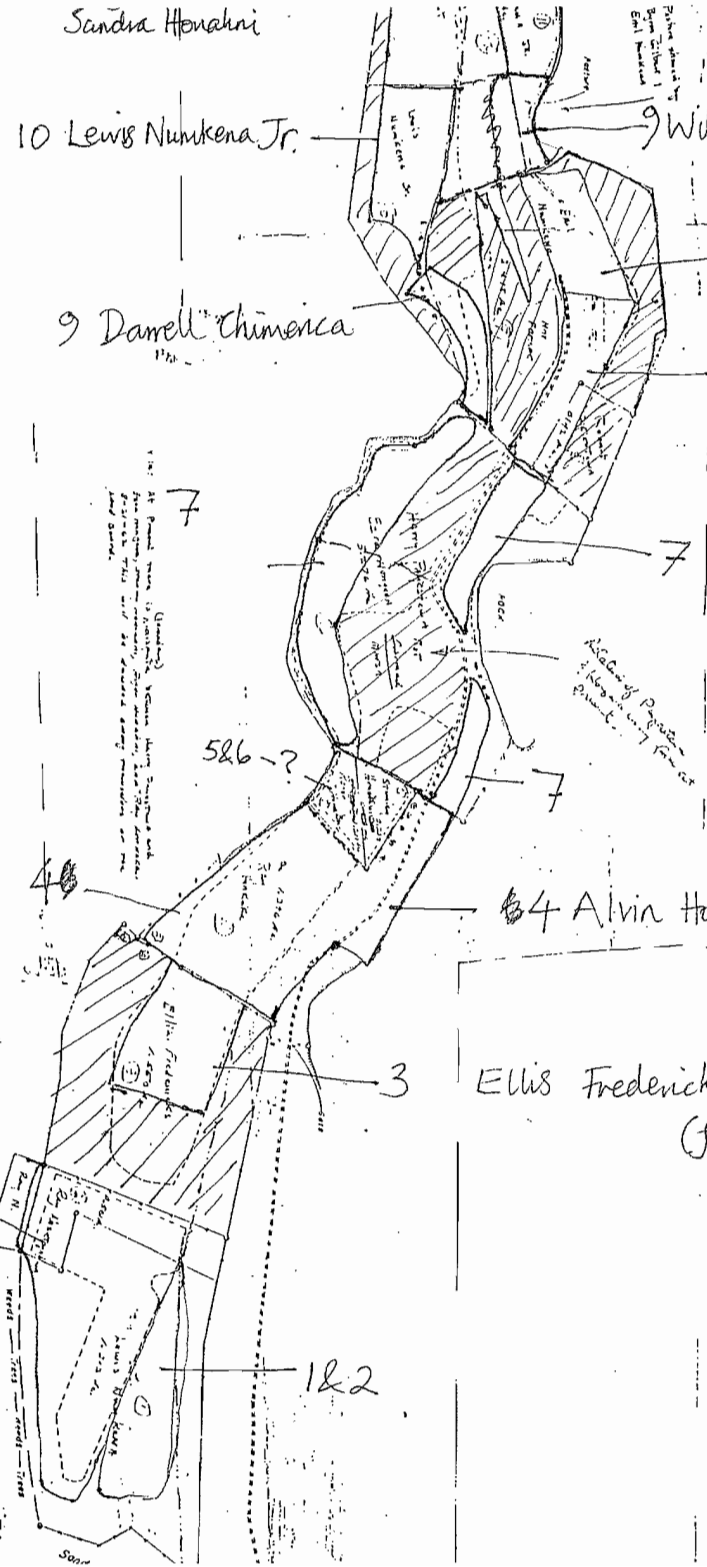

10 Lewis Nunkena Jr.

9 Willie Nunkena

9 Phyllis Charley
Robert Charley

9 Darrell Chimenca

8 Robert Sakiestewa

7

7

7 Ezra Hongeva's estate (Dorothy Horasava, and Ezra's son(s))

5&6 - ?

7

4

84 Alvin Honyumptewa

3

Ellis Fredericks' estate (daughters Varnetta, Lorinae, Delor Elsie Pearl) (farmed by Vinton Suetopka (Elsie Pearl's husband))

1&2 now together
Lewis Nunkena Jr.
(not farmed in 1990, flooding problem, but still maintained - & fruit trees too)

1&2

HP7649

HP7650

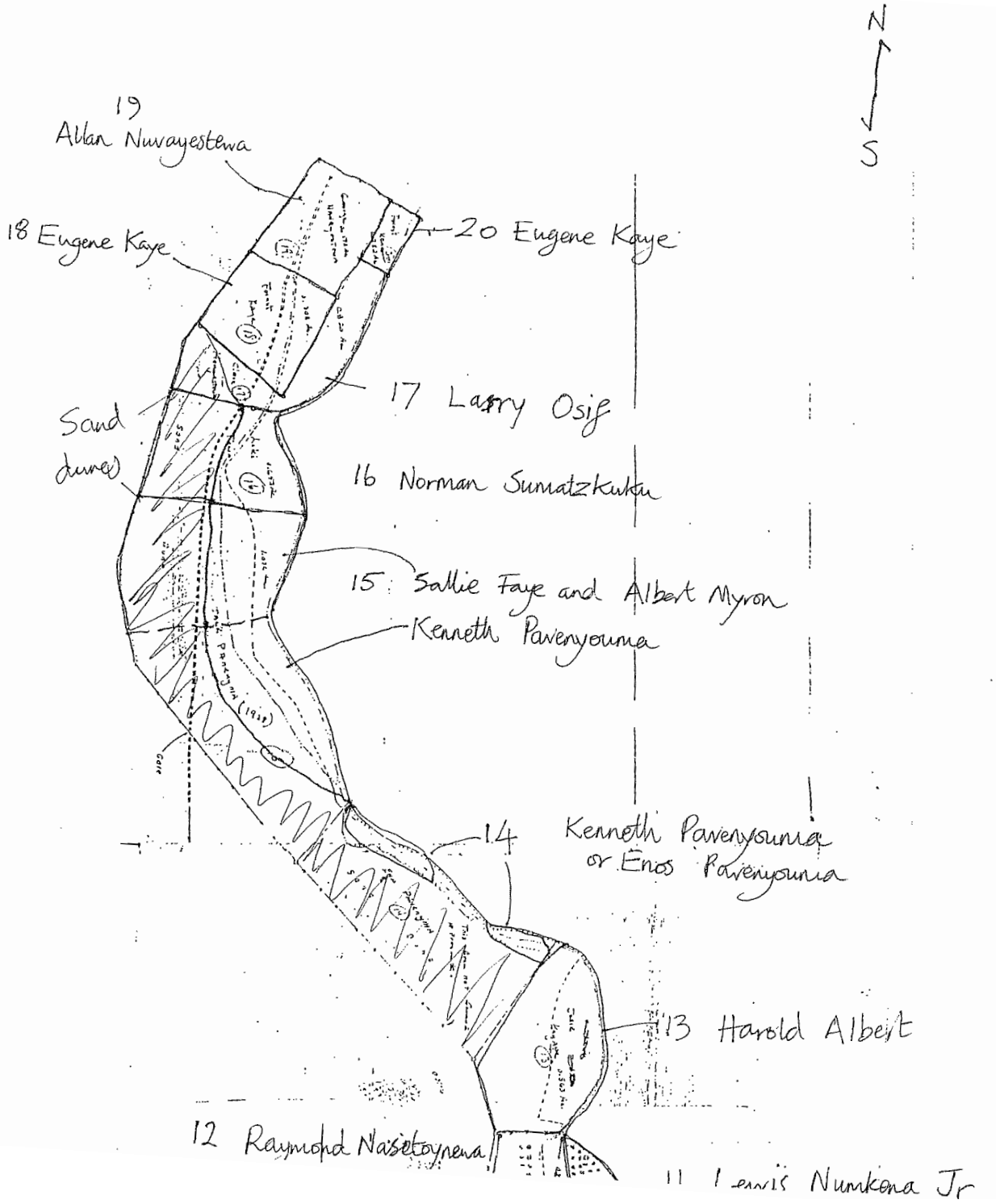
N
S
19
Alban Nuvayestewa
18 Eugene Kaye
20 Eugene Kaye
17 Larry Osif
Sand dunes
16 Norman Sumatzkuku
15 Sallie Faye and Albert Myron
Kenneth Pavenyouma
14
Kenneth Pavenyouma or Enos Pavenyouma
13 Harold Albert
12 Raymond Naseteyva
11 Lewis Numkena Jr

Additional Hopi Fields inside Moenc. Admin Area, but not inside allotments

① W. end

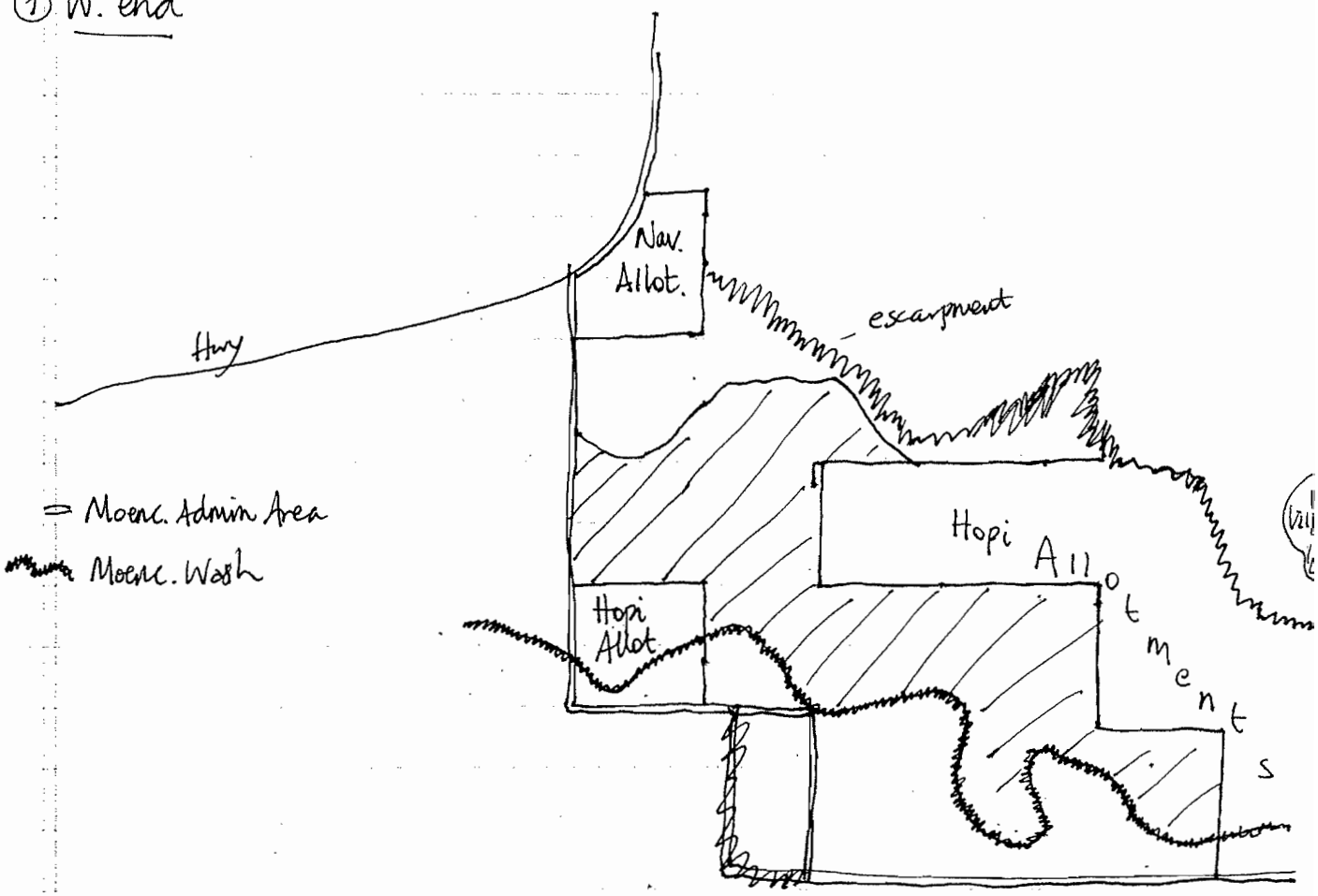

Hopi fields not in Allotments

inc * Phillip Pongyawaima	Lewis Numkena
David Phillips	Paul ~~Chimerica~~ (Charley) Talawipi
Wayne Dallas	Daryll Chimerica
Johnny Outie Loren Phillips	Eugene Kaye
Herman Dallas	Alden Seweyestewa
Alton Honahni	Emma Siwingyawma
Jonathan Phillips	* Josie Keyope
Pierson Honahni	Harry Keyope
Alice Sakiestewa	Silas Pongya
Conrad Tewa	Martin Dallas
Bernice Edwin	Pat Dallas
Frederick Tsavatawa	Roy Tuchawena
Danny Humetewa	Ralph Jackson Wilbur [illegible]

descendants of:
Jackson Leehongva
Tsavatawa
Joseph Talasintewa
Nasiyowma
Nasininiptewa

8-19-90 PW

Kerley Valley Farms

According to Kenneth Pavenyouma (8-15-90), Harold Tsavatawa (his F-i-L) was the head farmer for the Government. He farmed the whole section of Kerley Valley that was Government farm into the 1950's. Only in the late 50's ('58, '59) or early 60's (has to be before 1962 - the date on the Tuba City Base Map) was the Government field divided up and assigned (by the Agency) to Navajos. Also the section listed 'Herbert Goldtooth' was just given to HG lately; Jack Pavenyouma (Kenneth's F) used to farm it - it had been given to him by H Goldtooth. Across the hiway on north side, section labelled 'Maxwell Yazzie' was farmed for a long time by Walter Lewis (Hopi); then the Agency took it away from W. Lewis & gave it to M. Yazzie. Robert Sakiestewa says it was being farmed by Jackson Tewa into the early 50's.

s used to be rmed long ago → Leonard llas' GF, lasruyawma, ncle Tuveyestewa me: Leonard allas 8-15-90)

According to ~~Kenneth Pavenyouma~~ Leonard Dallas, Lewis Numkena, Willie Numkena, several Hopis farmed W and NW of Kerley Valley Trading Post into the 1940's & even to 1952 (Lewis Numkena - W remembers the date). They quit then because much of their crop was being stolen by Navajos. Those who farmed there include Lewis Numkena Jr. (who still has a paper assigning the plot - according to his W); James Humetewa (NE / Lewis Numkena who was NW of Trading Post); Freddy Tsavatawa (S / Lewis Numkena); Saviipi (Philips) to SE of Lewis Numkena; Sam Shing (N of Lewis Numkena) ~~source R. Sakiestewa~~; Jackson Tewa & S Ralph Jackson (W of Trading Post)

obert Sakiestewa o remembers rly 50's - before : went to nding School

Separate interviews K. Pavenyouma, Willie Numkena, Eugene Kaye, Lewis Numkena

Plots in KV current ownership/use:

#117 Fritz Gilbert: farmed at present - ownership in dispute.

(source Lewis Numkena) Heber Dan & Dennis Tewa (S-i-L to FritzG) farming it now

(sources: Willie Numkena, Robert Sakiestewa) Edwinna James & Lloyd Gilbert (GCs of FritzG) farming it now

(separately)

[N.B. Robert Sakiestewa indicates that an area E / Fritz Gilbert's plot is also being farmed at present - possibly by Alton Honani]

#116 William Numkena: - farmed at present, divided in 2 sections (N & S)

[sources: W. Numkena] Willie Numkena Jr. & Eric Sakiestewa

Kerley Valley Farms

#115 Alvin Honyumptewa Jr. — still farming it.
(sources: W Numkena, Robert S.)

#114 Jack Parinyama - not in use (for at least 15 yrs acc W. Numkena)
(source Kenneth Parenyouma) owned now by Kenneth Parenyouma's B (Enos?) - Also
" " may have been given to Gordon Holmes at one time.

#113 Jackson Hoosava - not in use - in dispute (source: K. Parenyouma
(source: W. Numkena)

#~~108~~ 108 Alfred Elmer - still farming it
(sources: Kenneth P, Robert S., Willie N.)

#107 Ray Nasetoynewa - farmed at present by Raymond Nasetoynewa Jr.
(sources: WN, KP, RS)

#106 Guy Naseyoma - still farming it (sources: KP, WN)

#87 Charlie Talewepa - farmed by Irving Charley in 1989 (but d. 1989/90)
not planted this year (source: WN)

no longer farmed - no access at present (Clayton Honyumptewa 8-20-90)

#42 Jackson Tewa - 'may not be farmed at present' - lack of water
(source Robert Sakiestewa)

#60 Roy Tewa - no info.

#38 Barton Kay - not farmed at present (source: WN)

#37 Roge Kay - not farmed at present (source: WN)

#36 Stephen Albert - still farming it (w/n part of it - EK) & also further W of the plot
(sources: WN & Eugene Kay)

#43 James Ponyma - still in use, WN says 'he thinks'. EK says by
& also pt of 35 — Navajos, now.

#44, 45. Eli Siletstewa - now being farmed (last 2 yrs) by Eugene Kay,
& E ½ of 34 with permission of Alan Nuvayestewa. According to EK,
"plot was first assigned to George Nuvayestewa (Alan's F). Then
Eli Siletstewa used them & then his son. Then he stopped, so
Alan said EK could use it

12

Farms in Karley Valley

Eugene Kay noted that #s 57, 58, 59 (assigned to Navajos) have not been farmed since he began farming in the vicinity; #s 48, 50, 51, 52 are being farmed this year by Navajos

Willie Numkena noted:

Hebert Goldtooth: not in use

George Greeley (deceased): not in use except for SW corner

Byron Adson: his son is using it

(W.N. used this field one year – confirmed by R. Sakiestewa)

Dewey Begay: not in use

Tilman Hadley: not in use

Richard Tsinnie: in use by his in-law Jackson Smith

According to Robert Sakiestewa, Kopilva (Hopi) (Horace Kopilvu – WN) farmed Alberta Mexican's plots in the early 50's. W. Numkena thinks this was mine in Doc Scott's (Navajo) plot – until at least 20 yrs ago.

(W/ allotments) According to Clayton Honyumptewa (8–20–90), area E of Fritz Gilbert on TC base map (which shows mid'd farming) is now being farmed by Navajos. Area listed Jackson Tenn, Roy Tenn, Charley Bracher et al has not been farmed for some time – no access road across Wash for some time.

13

Ooma

E of Bridge on 264 – Moencopi Wash Hopi Farmers 1990

Sources: *Alton Honani (esp)
+ Willie Numkena

* field interview
+ house interview

(1) Ramson Honani (N side of field)
Alton Honani S side of field
– actively farmed

lines drawn on map are estimated rations of eld boundaries, pecially -9

&9 borders am quite certain of

(2) Gerald Lomatewama – ploughed but not planted this year.

(3) Formerly owned by Kyarsyawma
Now by Russell Kyarsyawma (Gyashyouma) sp.?
& Catherine Kyars. (Gyash)
Actively farmed

(4) ~~Dan Tuuyongwa~~ Martin
Actively farmed & corral

(5) Milo Tewa . Frame house on plot.
Not ~~active~~ farmed at present

(6) Franklyn Howard
Not farmed at present

(7) Formerly owned by Leehongva
then to Ralph Jackson (Leehongva's son) & wife Dollie May
now owned by Verna George, Amos George, Dennis Tewa
Not farmed at present

(8) ~~Talas~~ Formerly owned by Talasiintiwa
then to Herman Talasiinkewa
& Alvin Honyumptewa
Actively farmed

(9) Owned by Howard Lomatewama (a.k.a. Yoona, Pongyave'ima)
house on site – he lives here still.
Farmed at present by
Paul Chimerica & son Ronald Chimerica
Actively farmed
Franklyn Howard
Johnny Mark Lomatewama
Harrison Pölölanma

HP7655

E of Bridge on 264 ; Moenkopi Wash Hopi Farmers 1990

(10) Harmon Kuwanvuyawma - from 2nd Mesa

+ Harrison II } sons
Thorson }

- married to Kyarsyawma's daughter, Bessie

Actively farmed

South of Wash across from #(10) used to be farmed by Edwin Kaye & Jackson Leehongva. Not used at present.

Further East still, when Alton was a boy (d.o.b. 1922) - i.e. ca 1930; S of Wash was Pongyangötiwa & across N of Wash was Mongwu'uya (Alton's great-grandfather). Alton's uncle encouraged him to farm Mongwu'uya's plot, but though he kept it cleared off when a boy (young man?) he never did farm it.

15

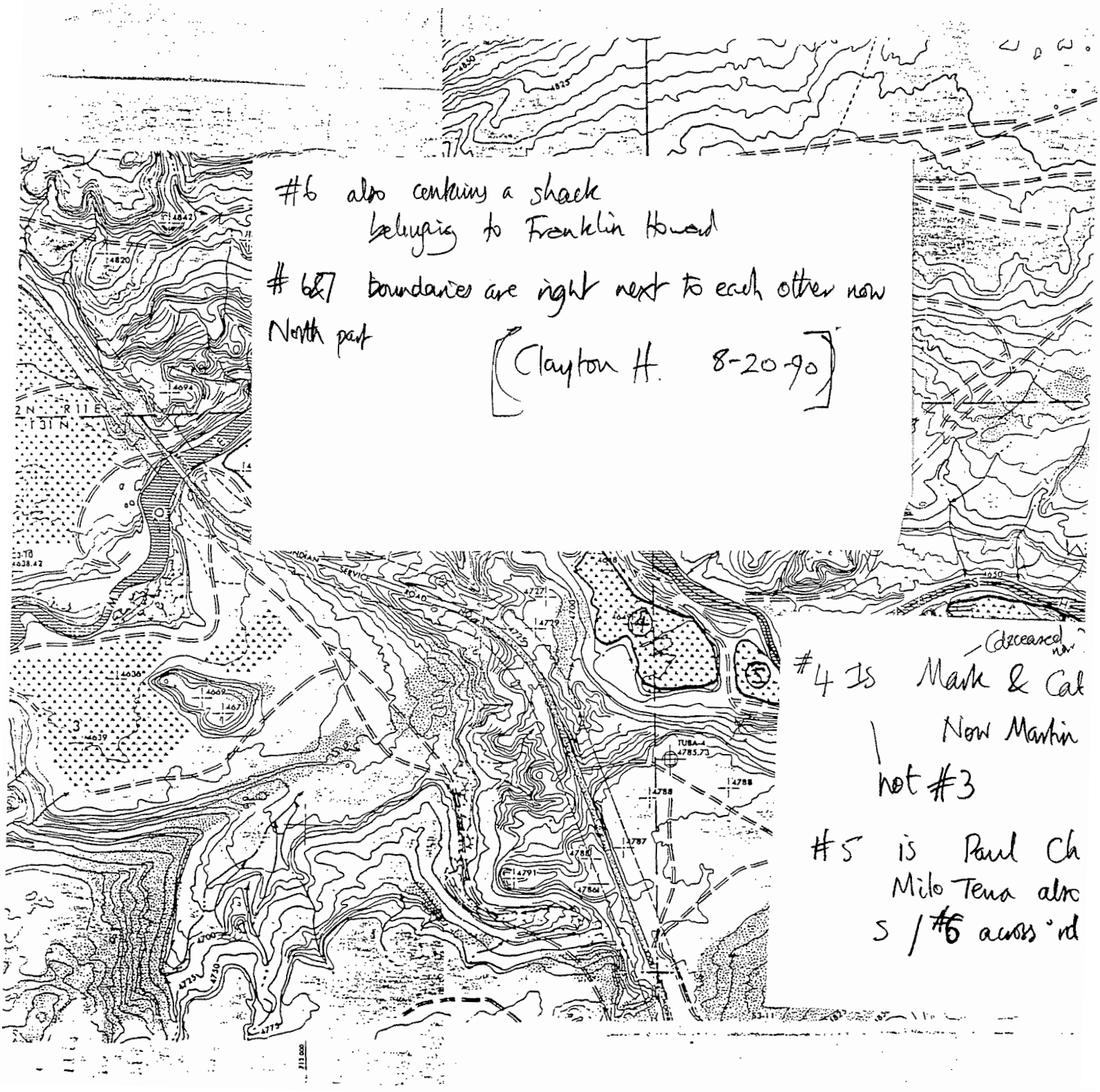
#6 also contains a shack
belonging to Franklin Howard
#6&7 boundaries are right next to each other now
North part
[Clayton H. 8-20-90]
#4 Is Mark & Cat (deceased now)
Now Martin
not #3
#5 is Paul Ch
Milo Tena also
5 / #6 across rd
INDIAN SERVICE ROAD
TUBA-4
4785.73

HP7657

16

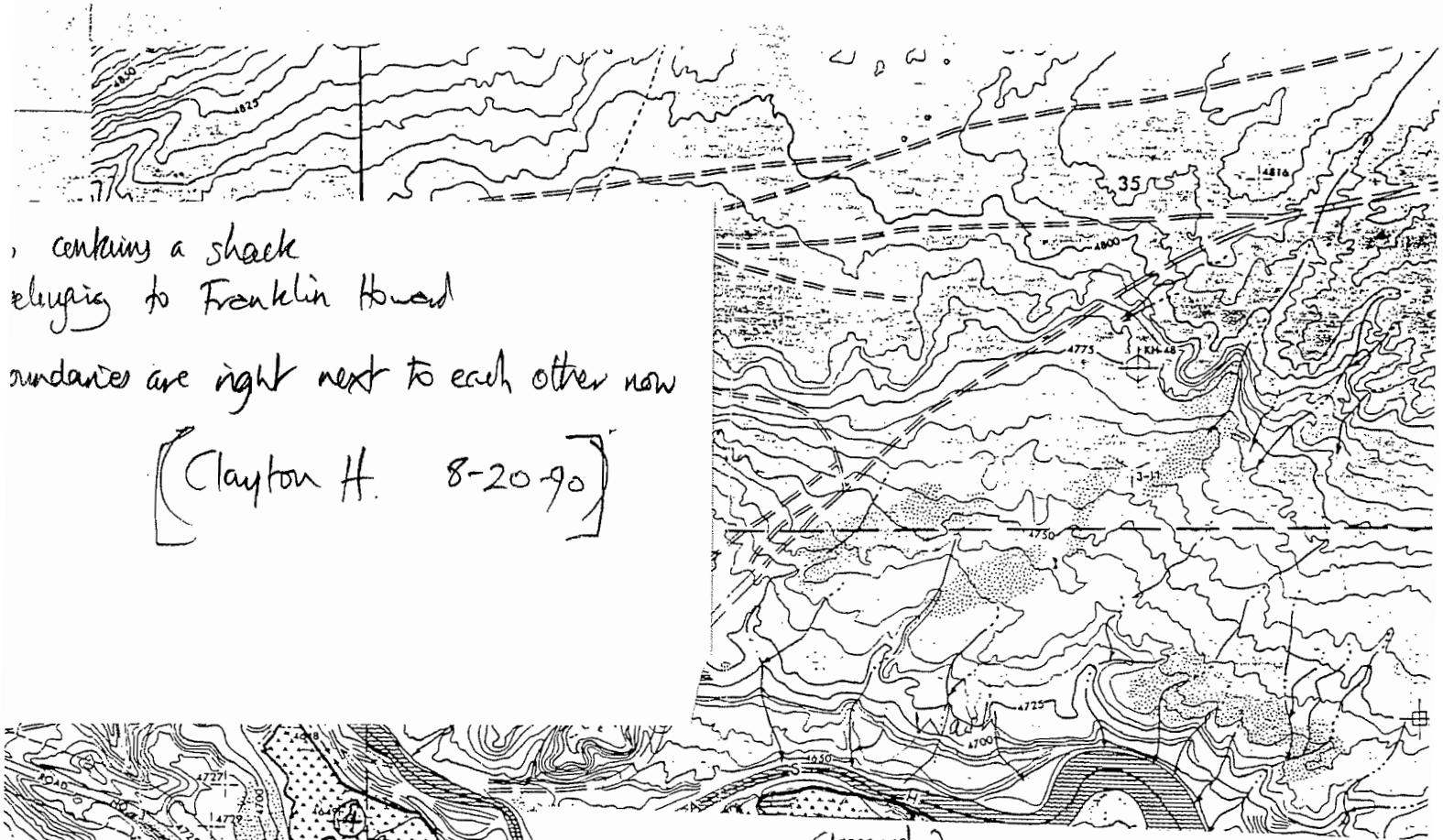

, containing a shack
belonging to Franklin Howard

Sundances are right next to each other now

[Clayton H. 8-20-90]

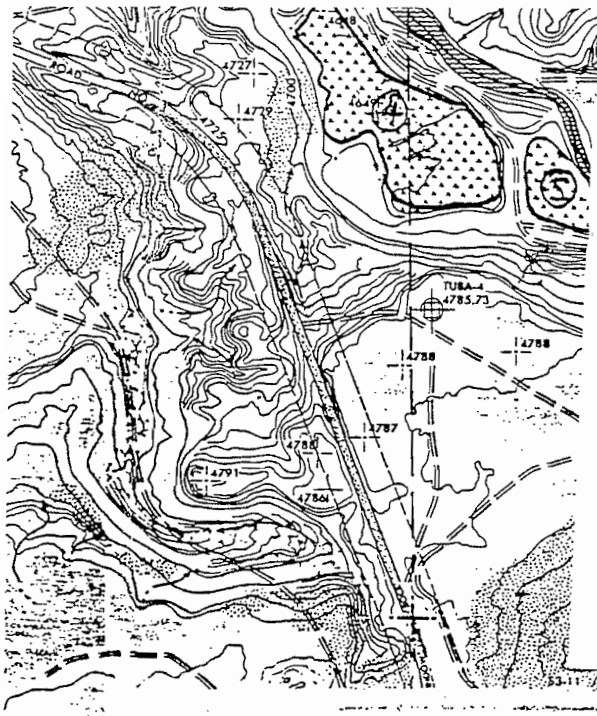

#4 Is Mark & Catherine (deceased now) Gyashivisioma Dog Tuyongua

Now Martin Gyashivisioma is in there

not #3

#5 is Paul Chimenea's and Milo Tena also had an area

5 / #6 across rd

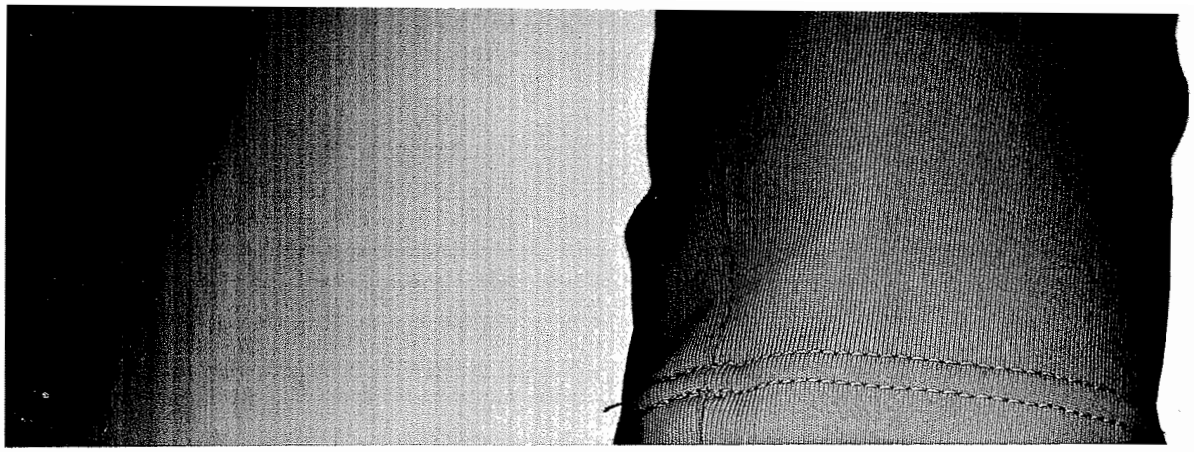

17

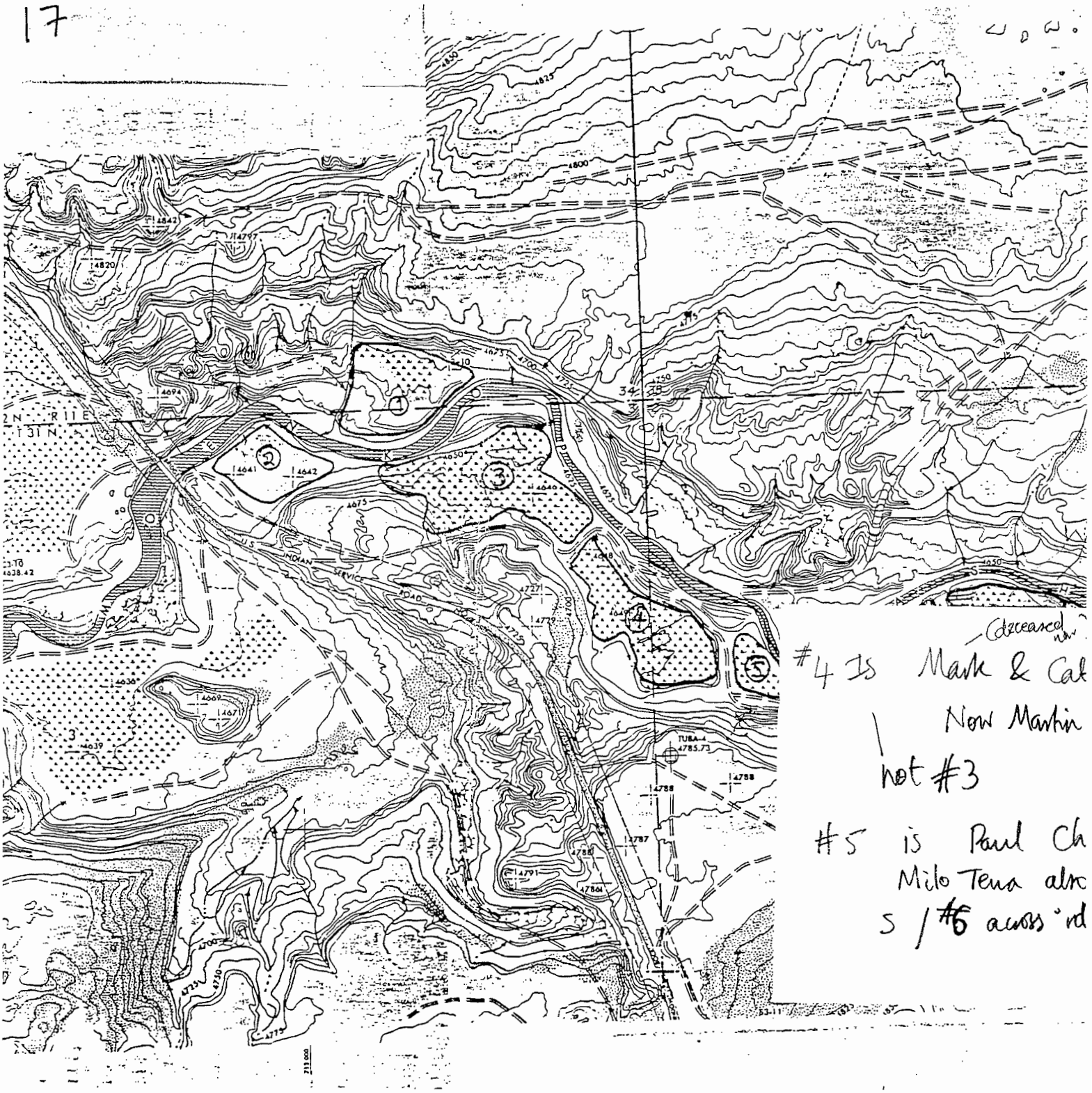

Decreased now

#4 Is Mark & Cat
Now Martin
not #3

#5 is Paul Ch
Milo Tena also
5 / #6 across rd

HP7659

18

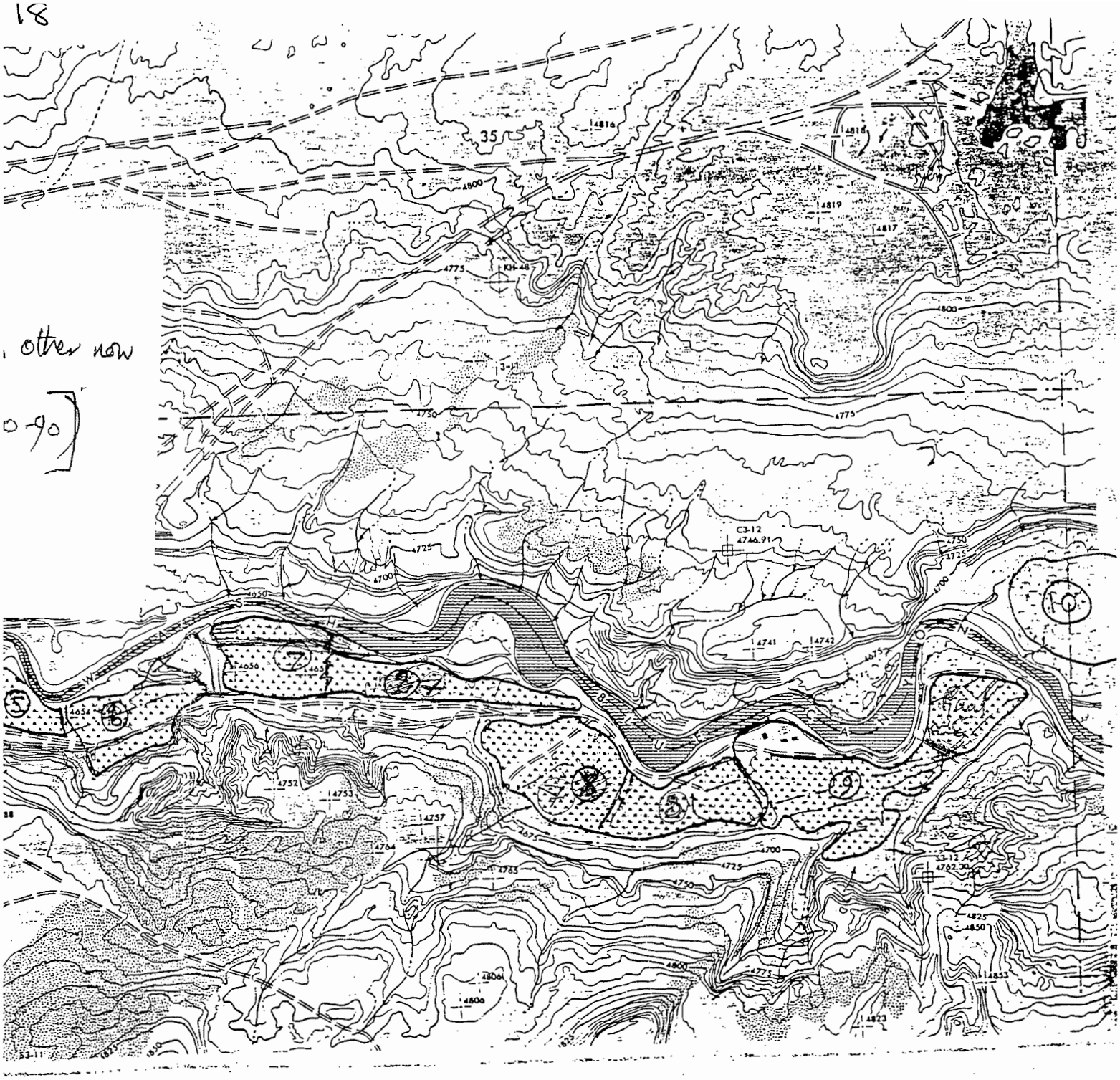

other now

0-90]

Map # PW16



HP7660

South Reservoir Canyon. (S / Hwy 160)

Current farms.

121 Albert Sakiestewa — uncle Samuel Numkena Sr. used to have field farther east

Stephen Albert Harold Albert

Harley Humetewa

James Humetewa

Orville Hongeva

customary use area up E to ridge-line (source: Albert S.)

44 David Dallas
Orville Hongeva
Leroy Hongeva
} S of

Farming close to new reservoir (Robert Sakiestewa)

49 Orville Hongeva at present
David Dallas

Willie Numkena has rights in Sam Numkena's area

Formerly John Dallas, Calvin Dallas, Ward Dallas, Arthur Dallas
Jimmy Siwiheptiwa, Roger Qöyaheptiwa, Kuwanvuyawma
(Alton Honahni

20

Paq'lö

N of Hwy 264 Stanley Honahni Sr's (ed) field. Farmed at present by Stanley Honahni Jr. & George Honahni (Clayton Honyumptewa)

S of Hwy 264 Clay Johnson's field → Rita Honyumptewa → Clayton Honyumptewa now farming it (Clayton H.)

N of Hwy 264 E of Stanley Honahni Forrest Kaye & George Nuvayestewa used to have fields

S of Hwy 264 – Willard Holmes & his F (Tom? Humihongiwma?) had field E / Clay Johnson & Kyasyaumva (W. Hamana)

N 15 N / Hwy 264 Roy Tuchawena had a field (Abbott Sekaquaptewa)

V 20 S/ Hwy 264 Kyasyaumva still farming mid-1960's - field to John Siwiltiwma & Russell Kyasyaumva (Clayton H.)

58 N / Hwy 264 - W of Honahni – Ezra Hongera had field until ca 1986-87 – last time farmed; now to Leroy (Clayton H.)

Nanmuru

Forrest Kaye, George Nuvayestewa, Ray Nasetoynewa & his F, James Humetewa & his F others ~~Bob~~ Jackson Tewa.

N 64 Dennis Tewa refurbished GF's fence fenced a field area at Nanmuru in ca 1986 - to continue his GF's (Jackson's) practice. Fence torn down by Navajos

HP7662

21

Löwamotsvasa

Edwin Kaye had a field here. Just E of Alvin Honyumptewa's corral until?

Moenkopi quad. (W. Hamana)

22

Kwaavaho & Paalatuyqa

E of Frank Siemptewa's allotment - to Hwy 264 Bridge.

S of Moencopi Wash. By Kwaavaho Spring
named for Willard Holmes' great grandfather
47 Currently farmed by Willard Holmes, Luther Honyestewa
E of them is Allen Nuvayestewa (W. Hamana)

N of Wash. Burton Kaye's children ~~Gail Burton → Thomas Burton, Lavene Burton~~
Franklin Lomatewama (a.k.a. Franklin Honad)
Willard Holmes (Willie Nunkena)

N / Wash Burton Kaye → Gail Burton (son) → Thomas Burton
Lavene Burton (Alton's wife)
Emerson Burton & Reggie Curry? (?) planted it 2 yrs ago - presently in dispute
Alton tried to farm it, but took it away

And see 1991 notes p2. Map
Elliot Siletstiwa plants w Willard Holmes
John Siwilfi'iwa plants N / Wash E of W. Holmes' plot adjacent to Paalatuyqa

1992 observation Gail Burton's whole plot planted - possibly by Emerson Burton

? Some notes also on 1991 farming in Kerley Valley, Pasture Canyon
(w Walter Hamana) (Glen Honyestewa present Kenneth P.)
& Paqlö.

23

Clayton Honyumptewa

8-14-1991

New illegal sites in BFOA

(1) Paintes 3 homes on top / Tuba Butte

(2) 1 mile N of these are 2 new Nav. hogans

(3) Nav: 1 trailer mv'd in at Willow Springs - to Paiute protest (Kerley Valley handicapped center)

(4) N / Rodeo Grounds in Tuba a new enclosed a large ramada

(5) Chief Yellowhorse (~~[illegible]~~ jewelry sales) on Hwy 89 - ½ m N / wipee station - has mobile trailers that were on ° int / way - but now has moved them on to BFOA

(6) 2 trailers in Rare Metals.

(7) 2 trailers nr. Tuba Rodeo Grnds.

(8) Standing Rock Church - church has been completed + 1 new house

(9) 5 miles W of 1 new hogan

(10) Cameron (& 5 in hills) 3 New trailers moved in

(11) 1 new trailer S / Fairgrounds in Tuba

etc. etc.

Photocopied

end / May '91

Alvin Honyumptewa 33 head / cattle

Russell Gyash - all sheep sold since F passed on

Clayton Not Jimmy Paquio this yr, but Stanley Jr. Hanis N / Hwy

1991 Fieldnotes

HP7665

24

8-16-91 PW in field w W. Hamana

Paqlö Nobody has planted this yr.

Clayton x Hongeras x Stanley Jr. x

Comi

Gerald Lomatewama - ploughed but not planted
new field relies on irrig. but no water in wash

Ramson Howani - passed away - Alton planted part of Ramson's field, but not all

Alton's field planted well w corn

W / Hiway ↓

[Allen Nuvayestewa field all planted]

Willard Holmes - by 3 Wise Men - planted some but not all of it - & on both sides / wash

all around houses - 3 areas planted

Franklin Howard planted

John Siwiltima Kyarsyamma - not planted but well ploughed - not enough water

Across wash ~~next to Willard~~

Luther Honyestewa also planted ~~closer~~ to cliff

+ his son Elliot Siletstiwa

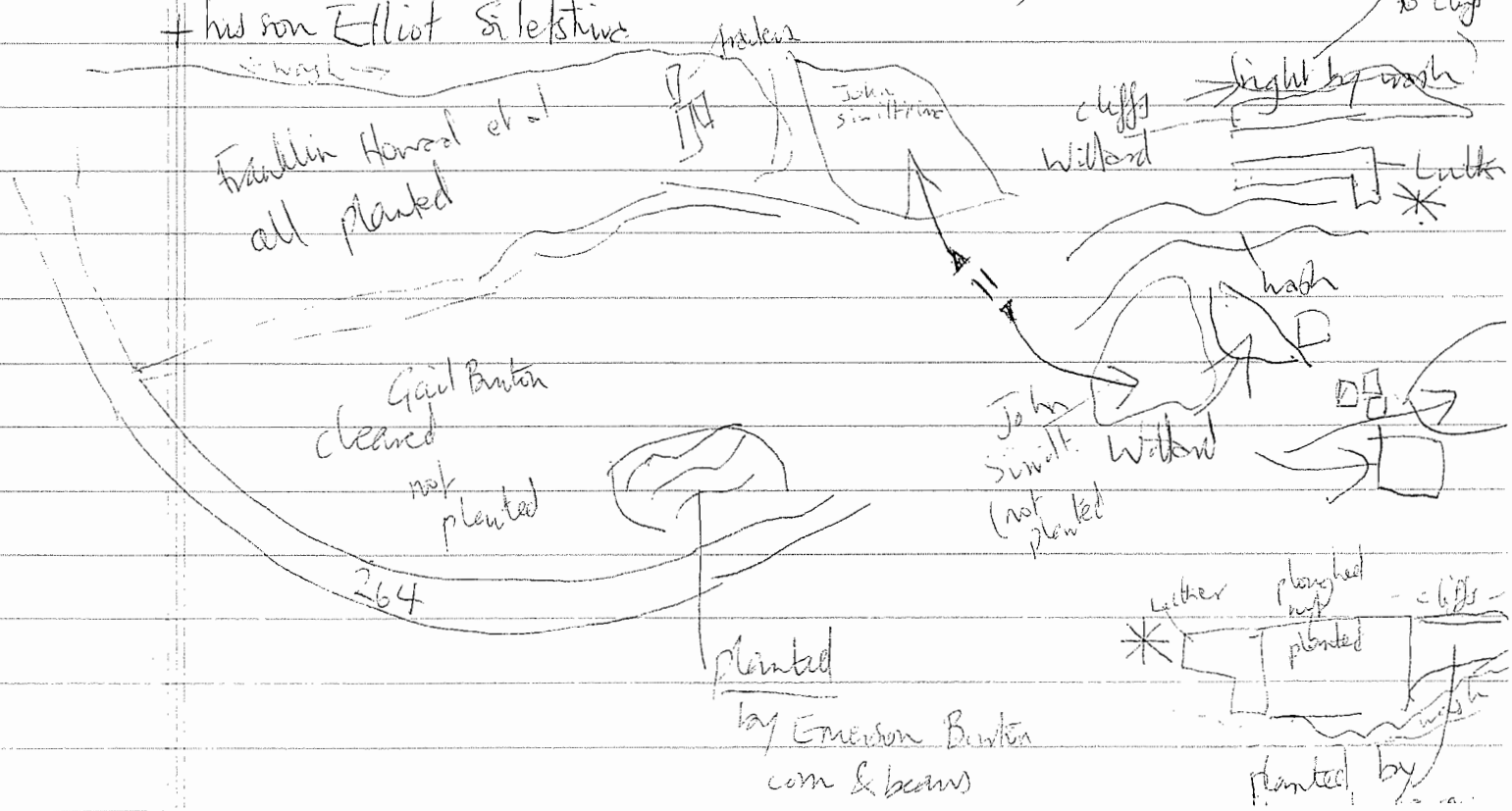

HP7666

(3) Russell Kyaus - not planted this yr.
(4) Dan Tunyongwa's field not planted - ploughed this yr.
(5) Not farmed.
(6) Not farmed. - ploughed but not planted
(7) ~~F~~Farmed - planted in past. Ralph Jackson - all planted.
(8) ~~Partially~~ Not planted but all ploughed - Talasii Nkoma.
(9) All planted - Howard L & Paul Ch.
(10) Hamon all planted

W / Palatuyqa.

(Allotment area mostly planted)

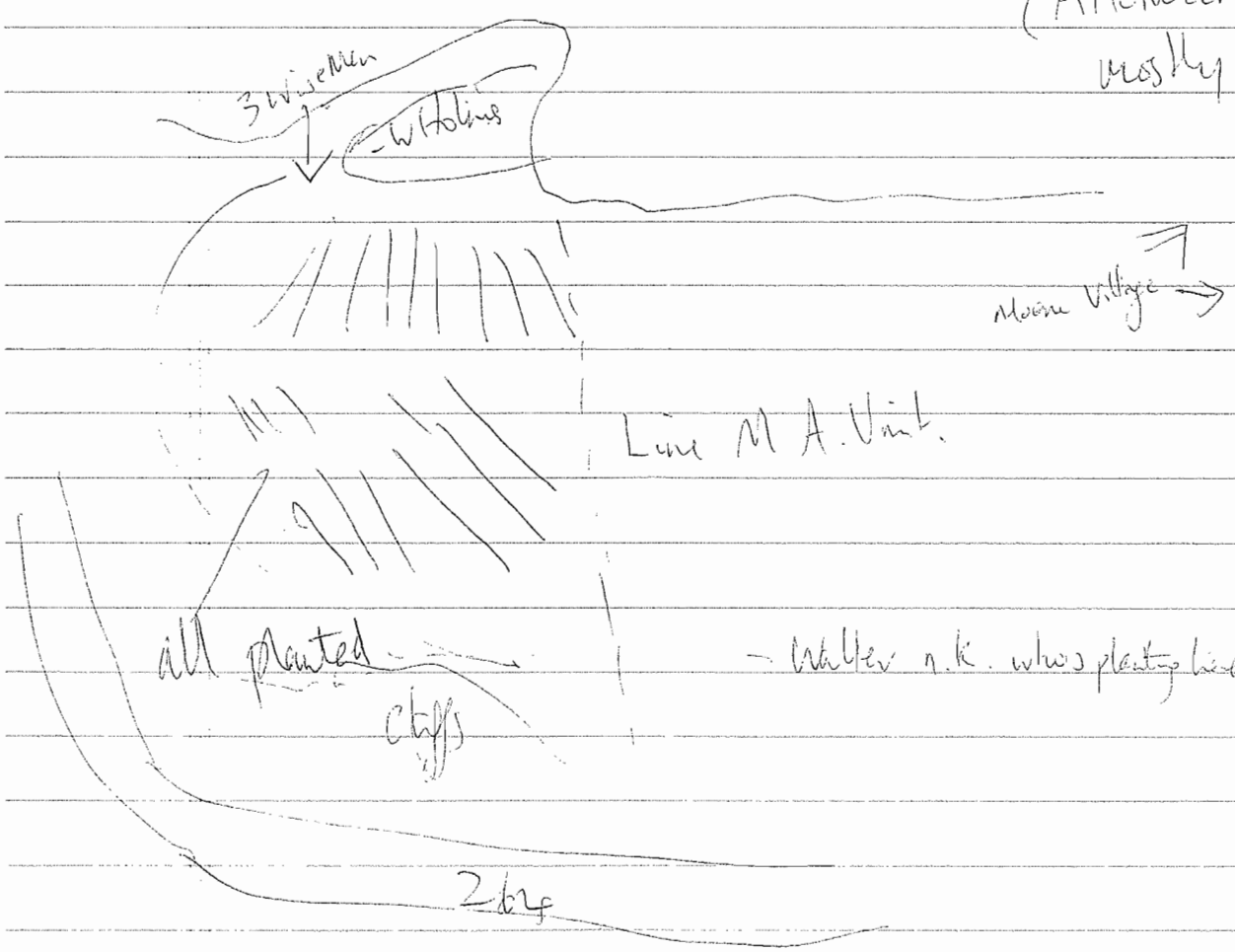

26

Kerley Valley - Moasaw - could not get across Wash - road washed out

Part - down W end - Eugene Kaye & Alan Nuvayestewa
areas clearly visible - planted. (N / Wash)

Saw Navajo herding sheep - Lower Pasture Canyon.
11.00 a.m. Hopis working in P.C. fields - Glen Honyestewa & 2 relatives
& Kenneth Parenyawa.

New DHAC Bldg (BFCA illegal const - but Hopi Tribe prob won't protest, because it's for handicapped Cs.) in area / old New allotments - adjacent to Hopi allotments - Kerley Valley.