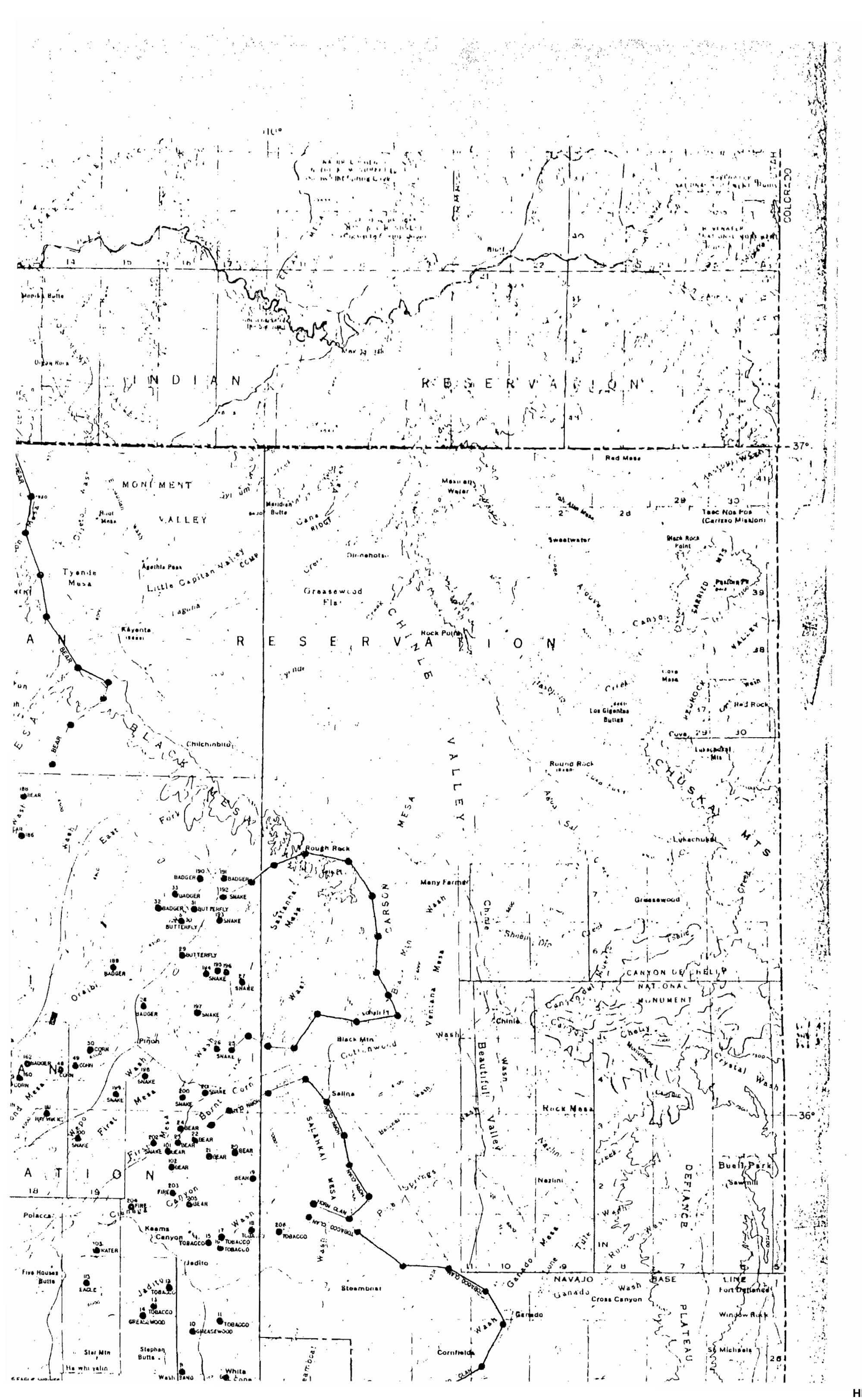
INDIAN RESERVATION
MONUMENT VALLEY
Tyende Mesa
Agathla Peak
Little Capitan Valley
Kayenta
Chilchinbito
BLACK MESA
Rough Rock
Many Farms
Sanders
Black Mesa
Pinon
Keams Canyon
Polacca
Jeddito
Steamboat
Cornfields
Ganado
Chinle
Rock Mesa
Nazlini
Buell Park
Sawmill
Fort Defiance
Window Rock
St. Michaels
Cross Canyon
Greasewood
Lukachukai
Round Rock
Red Mesa
Sweetwater
Tsaile
Rock Point
Black Mtn
Beautiful Valley
CANYON DE CHELLY NATIONAL MONUMENT
NAVAJO BASE LINE
DEFIANCE PLATEAU
CHUSKA MTS
CARSON
COLORADO
UTAH
37°
36°

HP5260

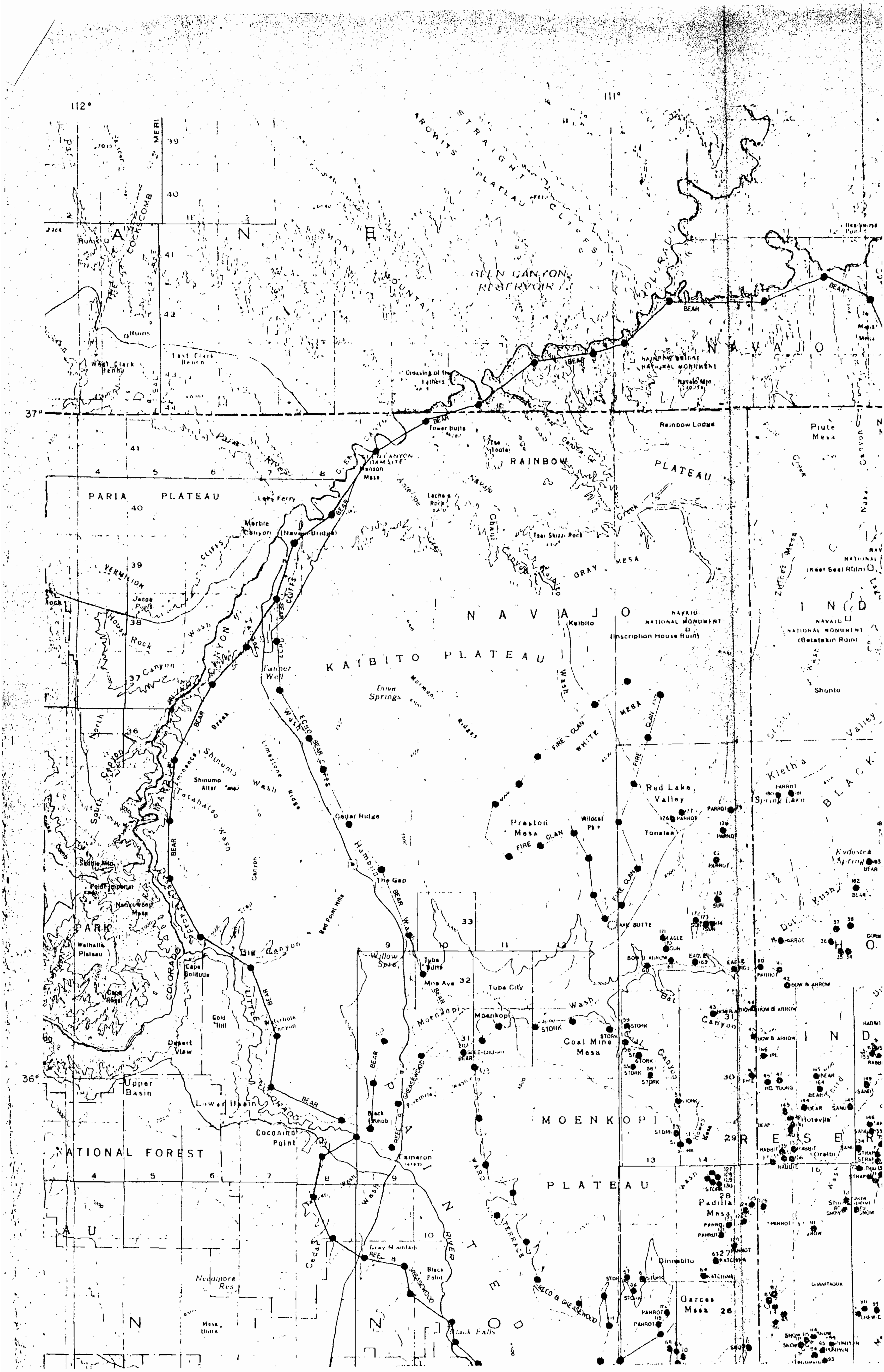
112°
111°
37°
36°
VERMILION CLIFFS
PARIA PLATEAU
Lees Ferry
Paria River
GLEN CANYON RESERVOIR
GLEN CANYON DAM SITE
Hanson Mesa
Crossing of the Fathers
East Clark Bench
West Clark Bench
Ruins
THE COCKSCOMB
STRAIGHT CLIFFS
PLATEAU
MOUNTAIN
COLORADO RIVER
RAINBOW BRIDGE NATIONAL MONUMENT
Navajo Mtn
Rainbow Lodge
Tower Butte
RAINBOW PLATEAU
Piute Mesa
Marble Canyon
(Navajo Bridge)
House Rock
Canyon
MARBLE CANYON
Tanner Well
KAIBITO PLATEAU
Dove Springs
Mormon Ridges
NAVAJO
Kaibito
NAVAJO NATIONAL MONUMENT
(Inscription House Ruin)
NAVAJO NATIONAL MONUMENT
(Betatakin Ruin)
(Keet Seel Ruin)
Shonto
Tsai Skizzi Rock
GRAY MESA
WHITE MESA
FIRE CLAN
ECHO CLIFFS
Limestone Ridge
Shinumo Altar
Tatahatso Wash
Cedar Ridge
The Gap
Red Point Hills
Preston Mesa
Wildcat Pk
Red Lake Valley
Tonalea
Kletha Valley
Spring Lake
BLACK
Kydestea Spring
AXE BUTTE
Big Canyon
Saddle Mtn
Point Imperial
Nankoweap Mesa
PARK
Walhalla Plateau
Cape Royal
Cape Solitude
Gold Hill
Desert View
Waterhole Canyon
LITTLE COLORADO
Upper Basin
Lower Basin
Coconino Point
NATIONAL FOREST
Willow Spgs
Tuba Butte
Moe Ave
Tuba City
Moenkopi
Moenkopi Wash
Coal Mine Mesa
Coal Canyon
Bat Canyon
Black Knob
Cameron
Gray Mountain
Black Point
Black Falls
Cedar
Needmore Res
Mesa Butte
MOENKOPI PLATEAU
Padilla Mesa
Dinnebito
Garces Mesa
Hotevilla
Oraibi
Shungopovi
HOPI
INDIAN RESERVATION
PAINTED DESERT
BEAR
STORK
PARROT
SUN
EAGLE
BOW & ARROW
RABBIT
SAND
SNOW
KATCHINA
PUMPKIN
GREASEWOOD
REED
REED & GREASEWOOD
TERRACE
HO YOUNG
SOSZ-CIU-PH

HP5261

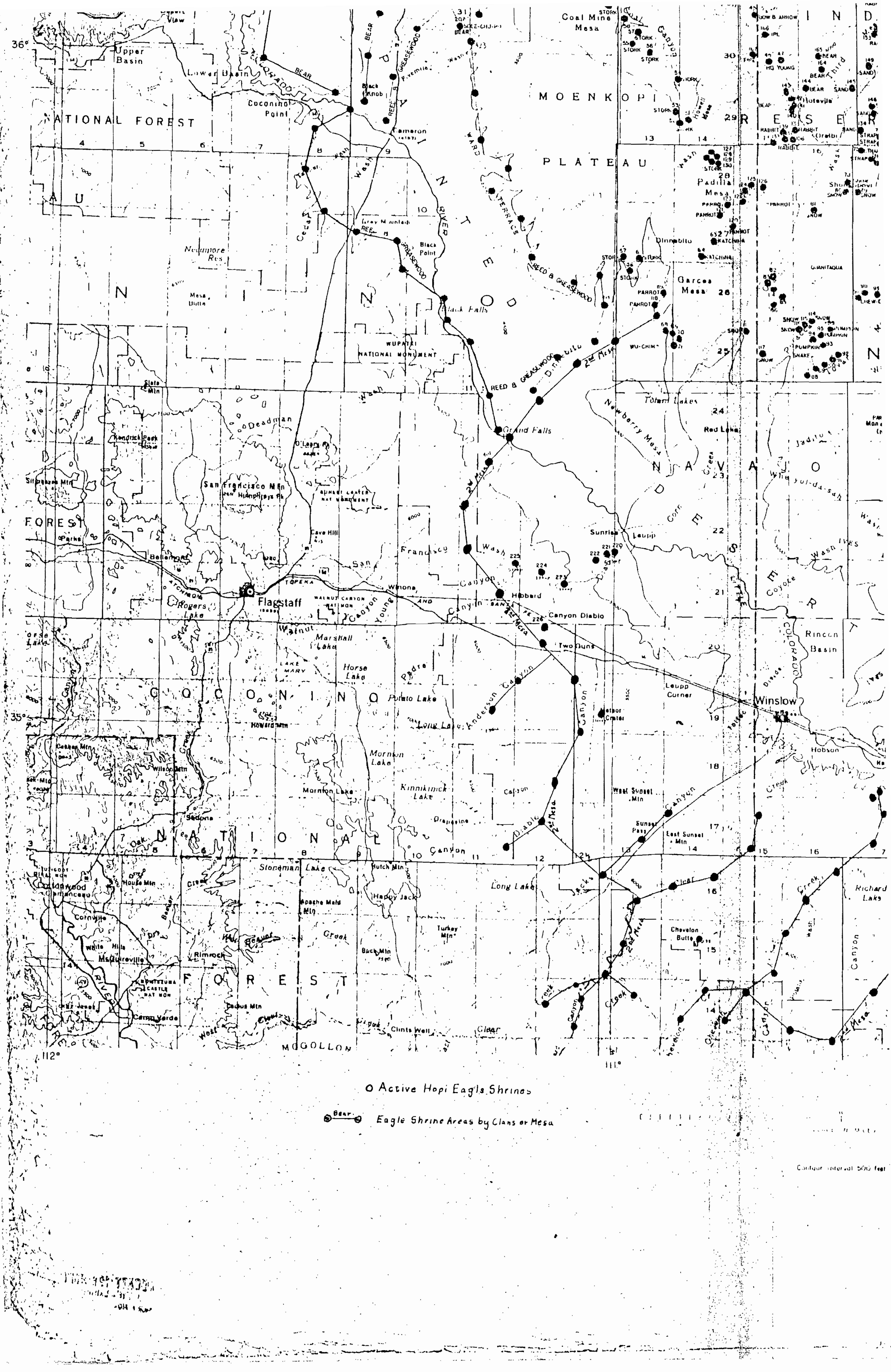
Coal Mine Mesa
MOENKOPI PLATEAU
NATIONAL FOREST
Upper Basin
Lower Basin
Coconino Point
Cameron
Black Knob
Grey Mountain
Black Point
Black Falls
WUPATKI NATIONAL MONUMENT
Grand Falls
Padilla Mesa
Dinnebito
Garces Mesa
Hotevilla
Oraibi
Totem Lakes
Red Lake
Newberry Mesa
NAVAJO DESERT
INDIAN RESERVATION
Sunrise
Leupp
Hibbard
Canyon Diablo
Two Guns
Meteor Crater
Leupp Corner
Winslow
Hobson
Rincon Basin
COLORADO
Flagstaff
Rogers Lake
Bellemont
Parks
San Francisco Mtn
Humphreys Pk
Sunset Crater Nat Monument
Cave Hill
Deadman
Kendrick Peak
Slate Mtn
Sitgreaves Mtn
Walnut Canyon Nat Mon
Winona
Marshall Lake
Lake Mary
Horse Lake
Potato Lake
Long Lake
Anderson Canyon
Mormon Lake
Kinnikinick Lake
COCONINO NATIONAL FOREST
Sedona
Wilson Mtn
Cottonwood
Cornville
McGuireville
Rimrock
Camp Verde
Montezuma Castle Nat Mon
Stoneman Lake
Hutch Mtn
Happy Jack
Apache Maid Mtn
Buck Mtn
Turkey Mtn
Clints Well
MOGOLLON
West Sunset Mtn
Sunset Pass
East Sunset Mtn
Chevelon Butte
Richard Lake
Clear Creek
Canyon Diablo
2nd Mesa
REED & GREASWOOD
BEAR
STORK
PARROT
SNOW
KATCHINA
RABBIT
PUMPKIN
SNAKE
36°
35°
112°
111°
O Active Hopi Eagle Shrines
Bear
Eagle Shrine Areas by Clans or Mesa
Contour interval 500 feet

HP5262

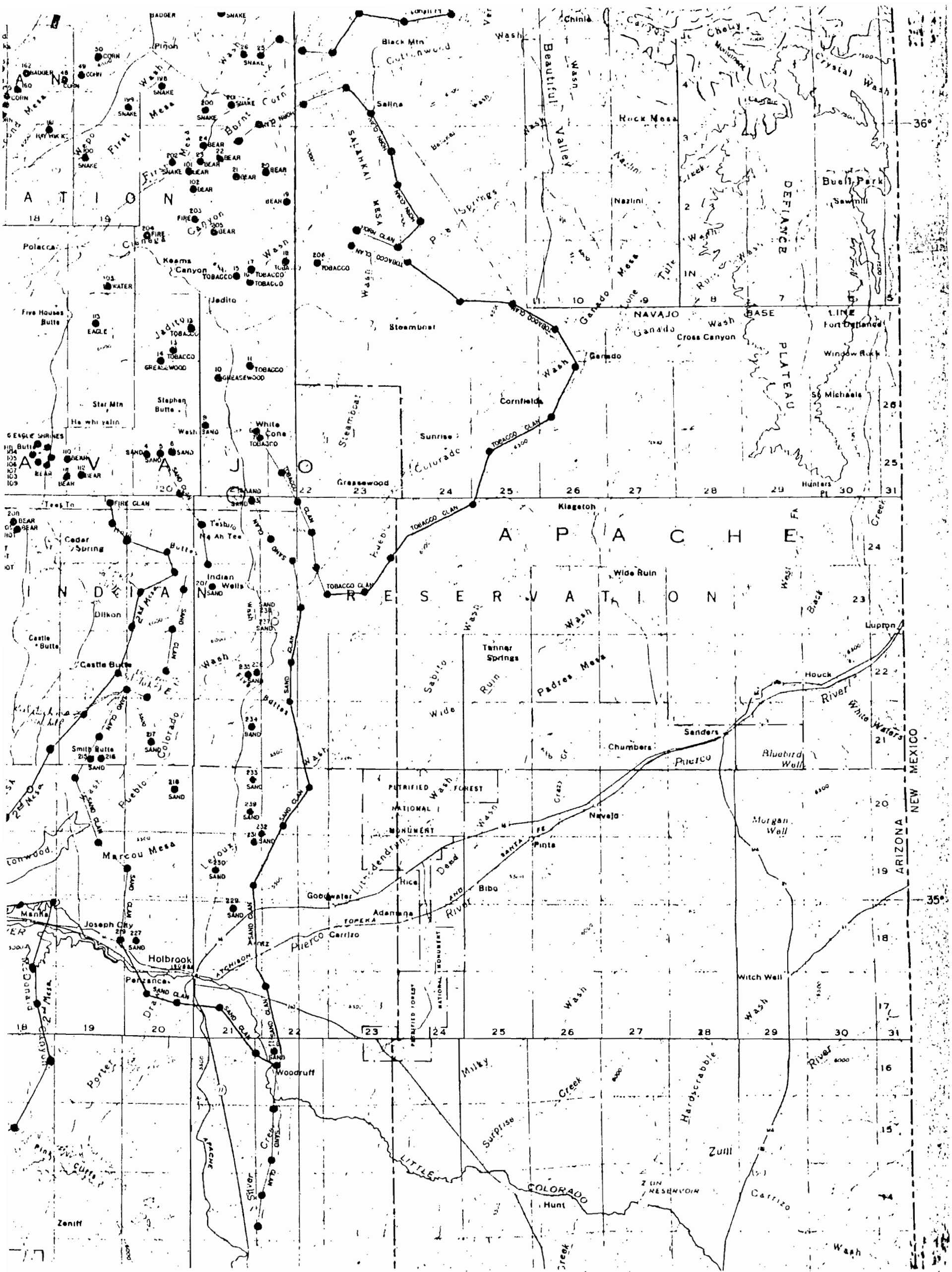

Working copy of map #7
hand-colored by A.D.A.

DOCKET-19C-HOPI
Plaintiff's Exhibit
HOPI No- 68

HP5263