Stanley McCormick Funded Expeditions and Purchases, Field Museum Library and Archives, Chicago, Illinois. Box 6, Folder 5, Sketches of Hopi Springs and Altars, 1901 and 1913.

I photocopied nine pages of the notebook of Charles L. Owen. These are notes made in a "Cross Section Book."

Ten arva Spring about half mile due S.W. of Oraibi Village

Water contour. Typical Hopi Spring

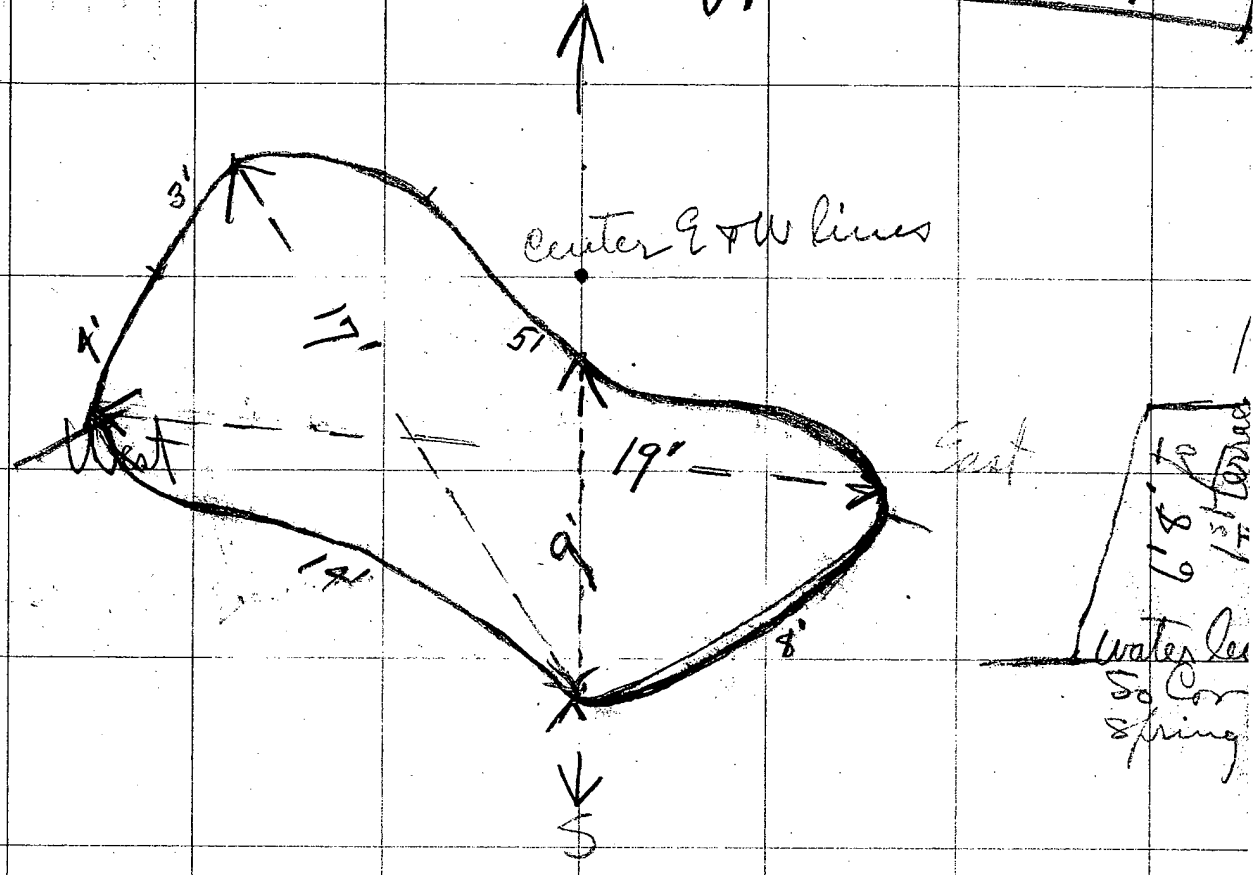

HP1634

Contour North Center Line

Hold book to West

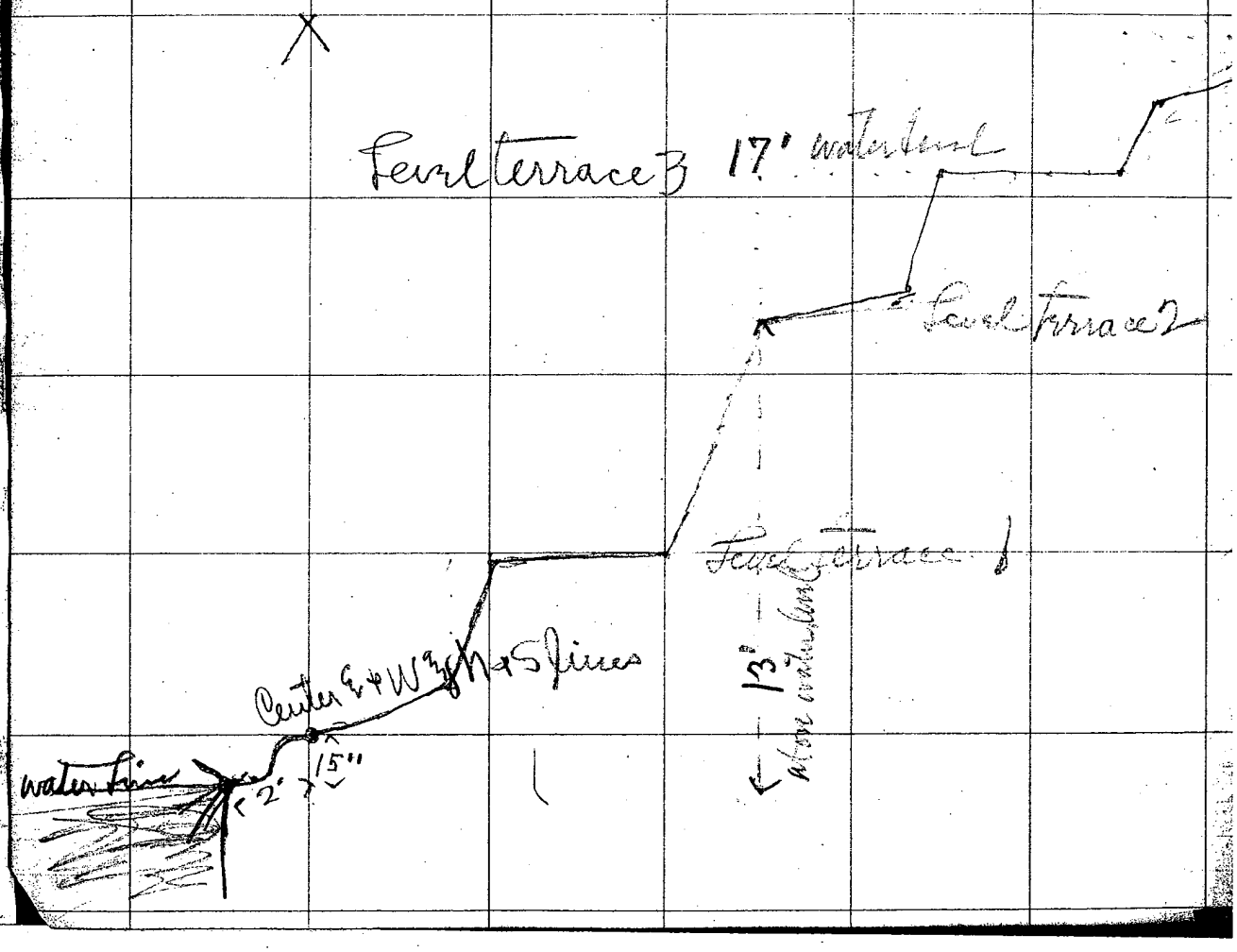

See film 14
Exposure 9 & following
exposures for these
walls

21' 3" above water level North Bank

Terrace [illegible] out near
Rock north of stairway
at N.E. side Spring
See Stairway photos
film 14 Nos 1 & 2

Ten añ va Spring, Oraiti

Contour South Center Line

Hold Book to East



Fern añ va Spring, Oraibi

22'9" abov level water S. [illegible]

20' level terrace 4 abov water

Level terrace 3 is 15'9

Level terrace 2
12'8 abov water

See film 14
Exposure 8 fo
these walls.
also following ones

Terrace 3 runs out
on S. E. side of
Spring. See photo
where Fuke & Hotevilla
are

HP1638

Contour East Center Line

Hold book North

Fēn añ va Spring, Oraiti.

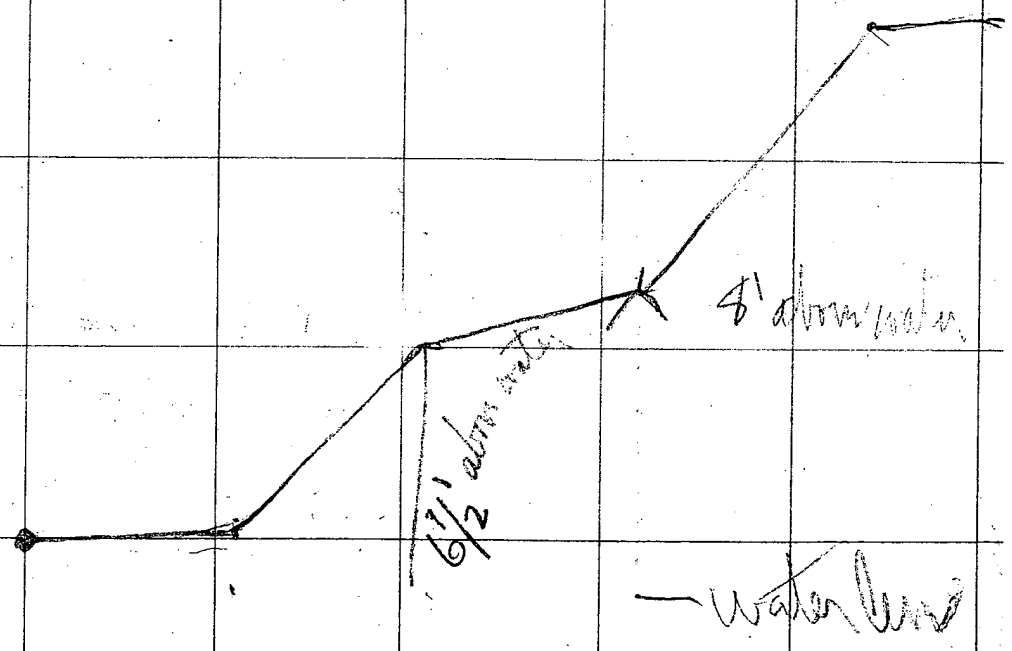

HP1639

Edge terrace 3 is 31'5 from
Center on East end of E & W L

21' above water level of terrace 3 which
is the same as terrace 4 5
South. 20' above water

terrace 2
14'7 above water, 22' from center

See film 14
Exposures 3 & 6
for walls of which
this diagram was
taken

level terrace 1

Contour West Center Line
Hold book South

Sen añ va Spring, Naiti,
Typical Hopi Spring.

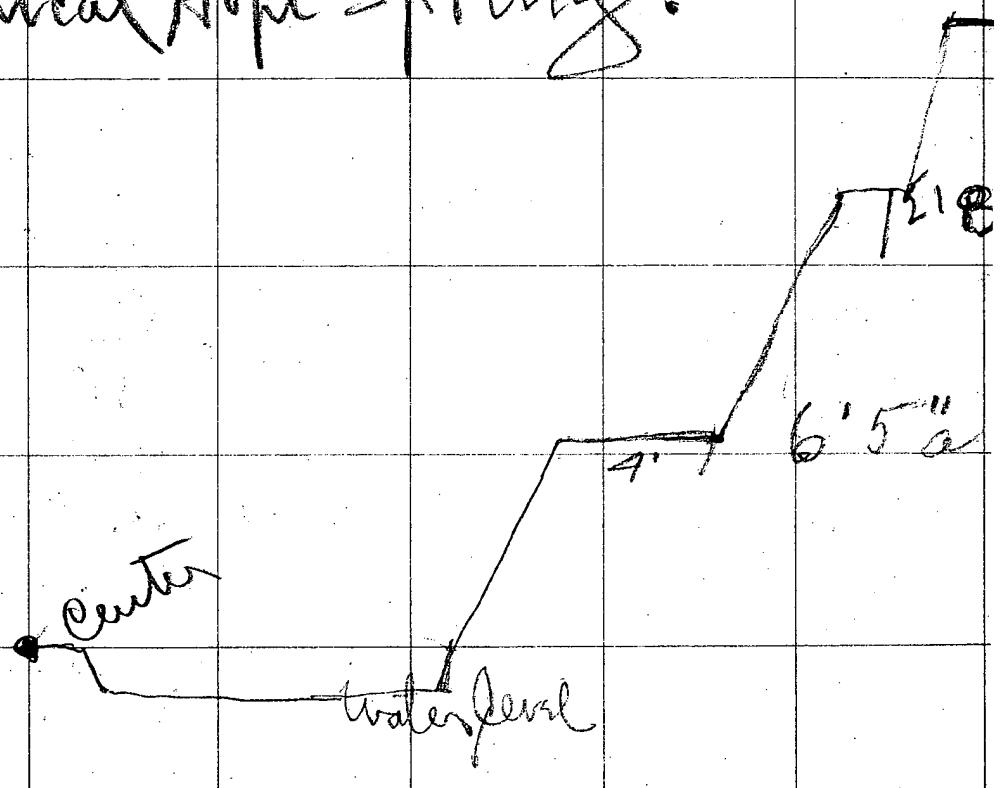

Edge terrace 4 is 30' feet from
Center on West End E & W line

Gen Ground level

25 1/2 ft above water level

22' 6' above water Ele terrace 4

17' 10" Ele terrace 3 above water level
5 1/2"

" above water level terrace 2

above water level terrace 1

See Film 14
Exposures 3 & 4
for walls along
which these measure-
ments are diagrammed