Arizona Wildland Fire Activity

		Wildland Fires	Wildland Acres
2007	(YTD)	1,926	63,908

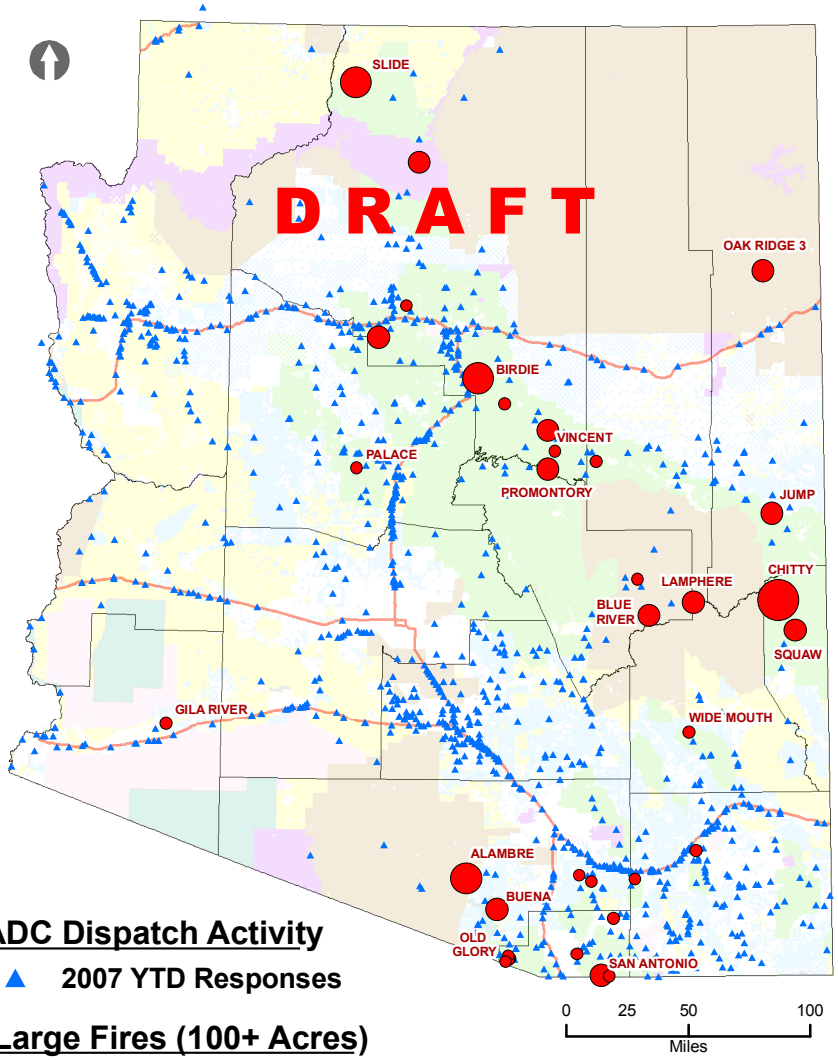

Projection/Datum :
NAD 1983 HARN / UTM Zone 12 N

ADC Dispatch Activity

▲ 2007 YTD Responses

Large Fires (100+ Acres)

● - ● 100 - 14,200 Acres

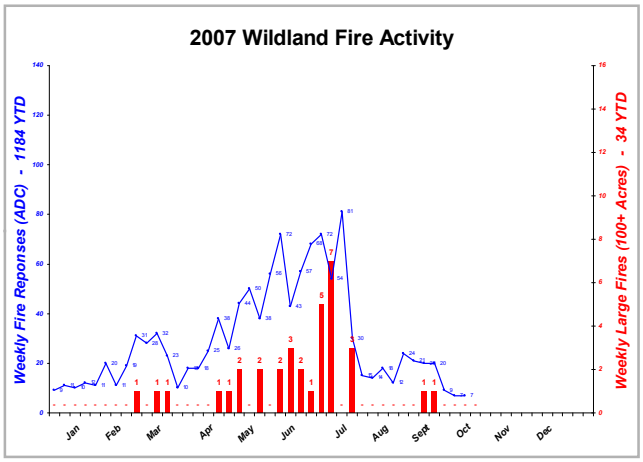

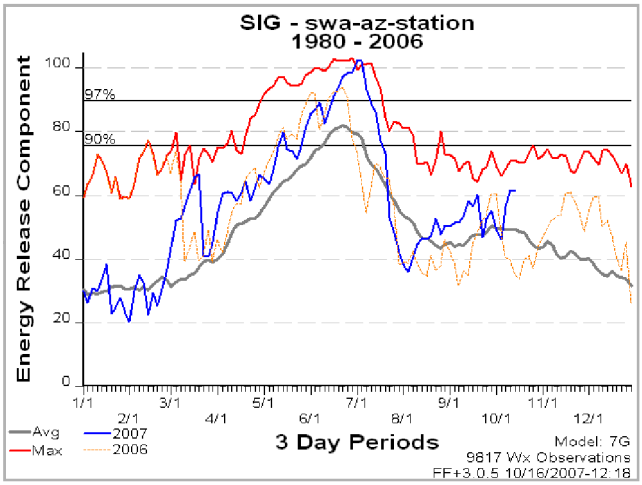

Historical Data

Year	Wildland Fires	Wildland Acres
2006	3,080	152,423
2005	3,912	762,112
2004	2,623	222,503
2003	2,839	189,005
2002	3,081	629,876
2001	3,167	30,503
2000	3,579	82,896
1999	3,211	82,280
1998	3,233	51,150
1997	2,802	18,547
1996	3,780	188,187
1995	4,844	244,763
1994	4,579	222,899
1993	4,735	204,774
1992	3,956	41,606
1991	2,057	21,229
1990	2,012	61,143
17 Year Summary: Total	57,490	3,205,896
Average	3,382	188,582
Median	3,211	152,423

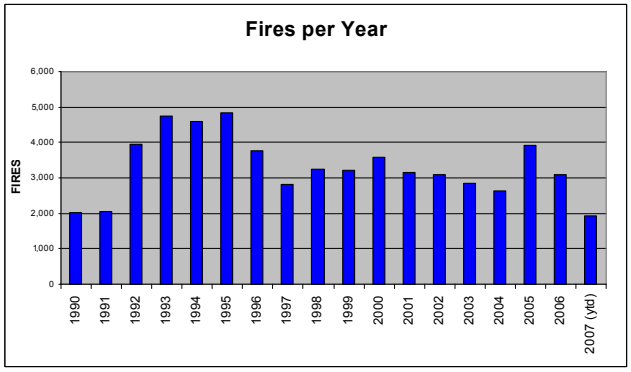

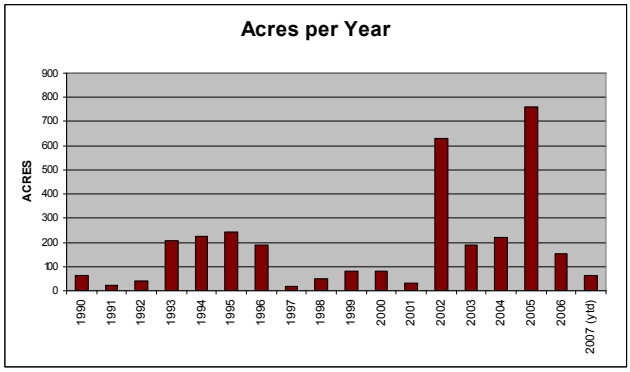

Data Sources:

Basemap Data - Arizona Land Resource Information System (ALRIS)

ADC Activity - Arizona Dispatch Center WildCADdispatch system

Large Fire Occurrence - Southwest Area Coordination Center & USFS FamWEB (Includes Wildfire Use Fires)

Map Created By:
Office of the State Forester
October 17, 2007

Arizona State Land Department

This map is for general informational purposes only. The ArizonaState Land Department and Office of the State Forester make no warranties, implied or expressed, with respect to accuracy of information shown on this map.